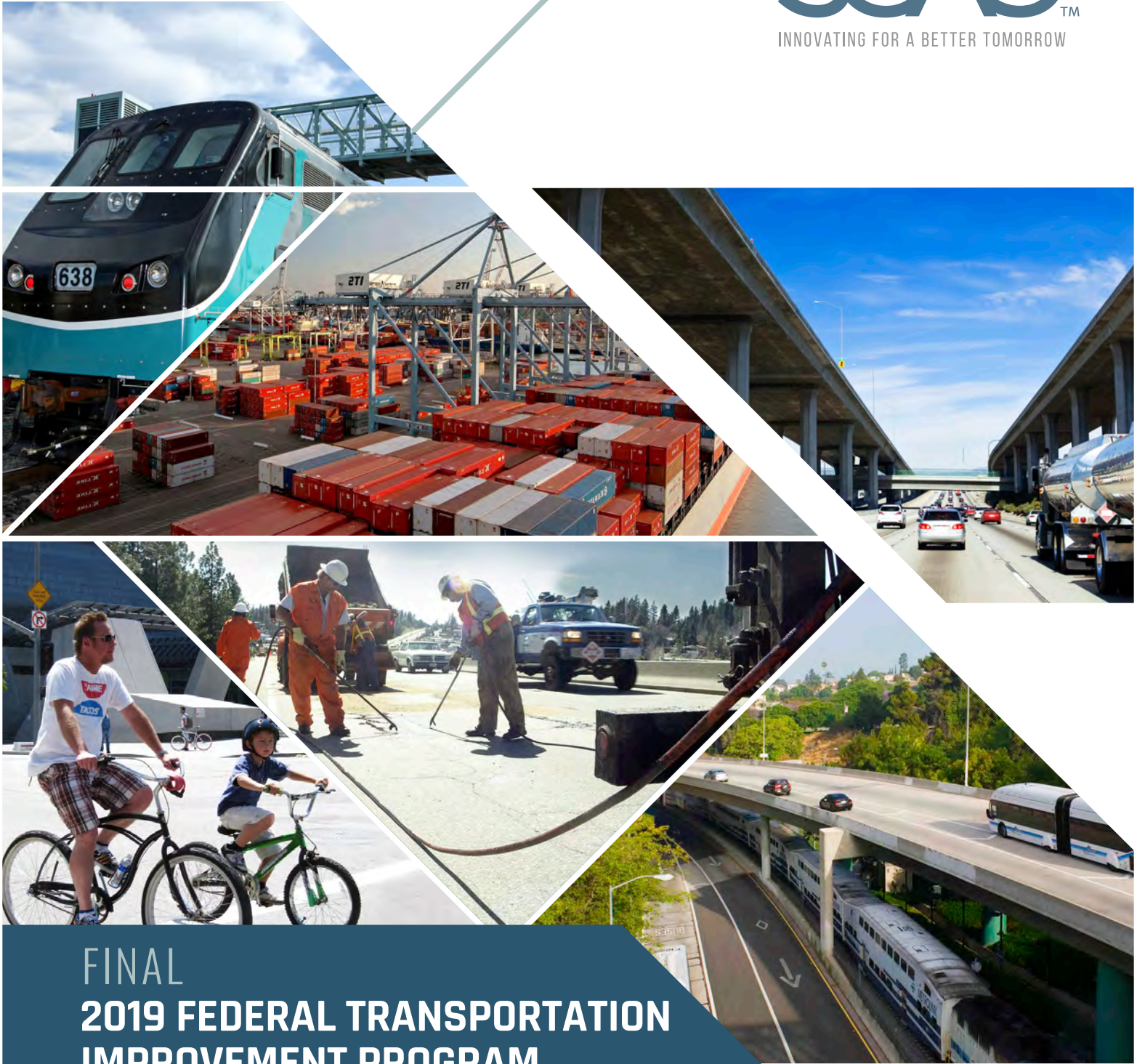




SCAG™

INNOVATING FOR A BETTER TOMORROW



FINAL 2019 FEDERAL TRANSPORTATION IMPROVEMENT PROGRAM

PROJECT LISTING VOLUME III OF III - PART A

FY 2018/19 - 2023/24
September 2018

FINAL

2019

FEDERAL TRANSPORTATION IMPROVEMENT PROGRAM

(FISCAL YEAR 2018/19-2023/24)

PROJECT LISTING

(Volume III of III – Part A)

September 2018



VISION

Southern California's Catalyst
for a Brighter Future

MISSION

To foster innovative regional solutions that improve the lives of Southern Californians through inclusive collaboration, visionary planning, regional advocacy, information sharing, and promoting best practices.

Funding: The preparation of this report was financed in part through grants from the United States Department of Transportation – Federal Highway Administration and the Federal Transit Administration in accordance with the provisions under the Metropolitan Planning Program as set forth in Section 104(f) of Title 23 of the U.S. Code. Additional financial assistance was provided by the California State Department of Transportation.

The information and content contained in this publication is provided without warranty of any kind, and the use of or reliance on any information or content contained herein shall be at the user's sole risk. In no event shall SCAG be responsible or liable for any consequential, incidental or direct damages (including, but not limited to, damages for loss of profits, business interruption, or loss of programs or information) arising from or in connection with the use of or reliance on any information or content of this publication.

REGIONAL COUNCIL

OFFICERS

President Alan D. Wapner, SBCTA
First Vice President Bill Jahn, Big Bear Lake
Second Vice President Randon Lane, Murrieta
Immediate Past President Margaret E. Finlay, Duarte

MEMBERS

Imperial County

Luis Plancarte, Imperial County Cheryl Viegas-Walker, El Centro

Los Angeles County

Janice Hahn, Los Angeles County	Marqueece Harris-Dawson, Los Angeles	Curren D. Price, Jr., Los Angeles
Hilda Solis, Los Angeles County	Carol Herrera, Diamond Bar	Rex Richardson, Long Beach
Sean Ashton, Downey	Steven Hofbauer, Palmdale	Monica Rodriguez, Los Angeles
Bob Blumenfield, Los Angeles	José Huizar, Los Angeles	Laura Rosenthal, Malibu
Mike Bonin, Los Angeles	Paul Koretz, Los Angeles	David Ryu, Los Angeles
Joe Buscaino, Los Angeles	Paul Krekorian, Los Angeles	Meghan Sahli-Wells, Culver City
Gilbert Cedillo, Los Angeles	Victor Manalo, Artesia	Ali Saleh, Bell
Margaret Clark, Rosemead	Nury Martinez, Los Angeles	Sonny R. Santa Ines, Bellflower
Jonathan Curtis, La Cañada Flintridge	Marsha McLean, Santa Clarita	Andrew Sarega, La Mirada
Peggy Delach, Covina	Dan Medina, Gardena	Emma Sharif, Compton
Mitchell Englander, Los Angeles	Barbara Messina, Alhambra	Jess Talamantes, Burbank
Eric Garcetti, Los Angeles	Judy Mitchell, Rolling Hills Estates	Herb J. Wesson, Jr., Los Angeles
James Gazeley, Lomita	Mitch O'Farrell, Los Angeles	
Lena Gonzalez, Long Beach	Sam Pedroza, Claremont	

Orange County

Shawn Nelson, Orange County	Fred Minagar, Laguna Niguel	Marty Simonoff, Brea
Stacy Berry, Cypress	Kris Murray, Anaheim	Tri Ta, Westminster
Art Brown, Buena Park	Steve Nagel, Fountain Valley	Donald Wagner, Irvine
Barbara Kogerman, Laguna Hills	Michael Posey, Huntington Beach	
Michele Martinez, Santa Ana	Charles Puckett, Tustin	

Riverside County

V. Manuel Pérez, Riverside County	Jim Hyatt, Calimesa	Greg Pettis, Cathedral City
Rusty Bailey, Riverside	Clint Lorimore, Eastvale	Michael Wilson, Indio
Jeffrey Giba, Moreno Valley	Steve Manos, Lake Elsinore	

San Bernardino County

Curt Hagman, San Bernardino County	James Mulvihill, San Bernardino	Deborah Robertson, Rialto
Ray Marquez, Chino Hills	Frank Navarro, Colton	Barb Stanton, Town of Apple Valley
L. Dennis Michael, Rancho Cucamonga		

Ventura County

Linda Parks, Ventura County	John Procter, Santa Paula
Glen Becerra, Simi Valley	Carmen Ramirez, Oxnard

Air District Representative Ben Benoit, Wildomar

Business Representative Randall Lewis, Lewis Group of Companies

Tribal Government Regional Planning Board Representative Sabrina LeRoy, San Manuel Band of Mission Indians

Imperial County Transportation Commission Jim Predmore, Holtville

Orange County Transportation Authority Richard D. Murphy, Los Alamitos

Riverside County Transportation Commission Jan Harnik, Palm Desert

San Bernardino County Transportation Authority Alan D. Wapner, Ontario

Ventura County Transportation Commission Mike T. Judge, Simi Valley

Transportation Corridor Agencies Peggy Huang, Yorba Linda

INTRODUCTION

The Federal Transportation Improvement Program (FTIP) is a federally mandated four year program of all surface transportation projects that will receive federal funding or are subject to a federally required action. The SCAG 2019 FTIP is a comprehensive listing of such transportation projects proposed over fiscal years (FY) 2018/19 – 2023/24 for the region, with the last two years 2022/23 – 2023/24 provided for informational purposes. As the Metropolitan Planning Organization (MPO) for the six county region of Imperial, Los Angeles, Orange, Riverside, San Bernardino, and Ventura, SCAG is responsible for developing the FTIP for submittal to the California Department of Transportation (Caltrans) and the federal funding agencies. This listing identifies specific funding sources and fund amounts for each project. It is prioritized to implement SCAG's overall strategy for enhancing regional mobility and improving both the efficiency and safety of the regional transportation system, while supporting efforts to attain federal and state air quality standards for the region by reducing transportation related air pollution. Projects in the FTIP include highway improvements, transit, rail and bus facilities, high occupancy vehicle (HOV) lanes, high occupancy toll (HOT) lanes, signal synchronization, intersection improvements, freeway ramps, and non-motorized (including active transportation) projects.

The FTIP is developed through a bottom-up process by which the six County Transportation Commissions (CTCs) work with their local agencies and public transportation operators, as well as the general public, to develop their individual county Transportation Improvement

Programs (TIPs) for inclusion into the regional FTIP. The 2019 FTIP has been developed in partnership with the CTCs and Caltrans districts 7, 8, 11, 12, and headquarters.

The FTIP must include all federally funded transportation projects in the region, as well as all regionally significant transportation projects for which approval from federal funding agencies is required, regardless of funding source. The projects included in the 2019 FTIP are consistent with SCAG's approved 2016 Regional Transportation Plan/Sustainable Communities Strategy (2016 RTP/SCS). The FTIP is developed to incrementally implement the programs and projects contained in the RTP/SCS.

THE SCAG REGION





www.scag.ca.gov

Weblinks to SCAG and SCAG's main work programs

SCAG Home page	http://scag.ca.gov/index.htm
Regional Transportation Plan (RTP)	http://scagrtpscscs.net/pages/default.aspx
Federal Transportation Improvement Program (FTIP)	http://scag.ca.gov/ftip/index.htm
Sustainability	http://scag.ca.gov/programs/pages/programs/Sustainability.aspx
Overall Work Program (OWP)	http://scag.ca.gov/about/Pages/overall%20work%20program.aspx
Public Participation Plan (PPP)	http://www.scag.ca.gov/participate/Pages/PublicParticipationPlan.aspx
SCAG Fact Sheets	http://www.scag.ca.gov/NewsAndMedia/Pages/Fact%20Sheets.aspx

VOLUME III - PART A

PROJECT LISTING

Table of Contents

- FTIP Overview & SCAG Weblinks
- Legend
 - o Fund Source Listing
 - o Program Codes
 - o Conformity Codes

State Highways

- Imperial County State Highways
- Los Angeles County State Highways
- Orange County State Highways
- Riverside County State Highways
- San Bernardino County State Highways
- Ventura County State Highways
- Various Counties State Highways

Local Highways

- Imperial County Local Highways
- Los Angeles County Local Highways
- Orange County Local Highways
- Riverside County Local Highways
- San Bernardino County Local Highways
- Ventura County Local Highways
- Various Counties Local Highways

Transit

- Imperial County Transit
- Los Angeles County Transit
- Orange County Transit
- Riverside County Transit
- San Bernardino County Transit
- Ventura County Transit
- Various County Transit

Miscellaneous

- FTA Section 5307, 5337, 5339 Program of Projects
- 100% Prior Years
- Grouped Projects Detailed Backup Listings (refer to Volume III - Part B)
- Completed Projects: 2019 FTIP

2019 FTIP FUND SOURCE LISTING		
FUND TYPE	DESCRIPTION	FUND SOURCE
1103-F	HSR-RAIL-HIGHWAY CROSSING HAZARD	FEDERAL
1112	RECREATIONAL TRAILS	FEDERAL
17EARREP	2017 EARMARK REPURPOSING	FEDERAL
2006EAR	FFY 2006 APPROPRIATIONS EARMARKS	FEDERAL
2008EAR	FFY 2008 APPROPRIATIONS EARMARKS	FEDERAL
2009EAR	FFY 2009 APPROPRIATIONS EARMARKS	FEDERAL
2010EAR	FFY 2010 APPROPRIATIONS EARMARKS	FEDERAL
2011FDG	2011 FED DISC GRANTS	FEDERAL
5207	INTELLIGENT TRANS SYS	FEDERAL
5303	METROPOLITAN PLANNING PROGRAM - 5303	FTA
5304	METROPOLITAN PLANNING PROGRAM - 5304	FTA
5305	METROPOLITAN PLANNING PROGRAM - 5305	FTA
5307	FTA 5307 UZA FORMULAR	FTA
5307-OP	FTA 5307-OPERATING	FTA
5307-TR	FTA 5307 (FHWA TRANSFER FUNDS)	FTA
5307CAM	CAMARILLO URBANIZED AREA	FTA
5307ECC	5307 EL CENTRO-CALEXICO URBANIZED AREA	FTA
5307H	HEMET URBANIZED AREA	FTA
5307IC	INDIO-CATHEDRAL CITY URBANIZED AREA	FTA
5307LA	LOS ANGELES/LONG BEACH/SANTA ANA URBANIZED AREA	FTA
5307LP	LANCASTER/PALMDALE URBANIZED AREA	FTA
5307MT	MURRIETA-TEMECULA-MENIFEE URBANIZED AREA	FTA
5307MV	MISSION VIEJO URBANIZED AREA	FTA
5307OX	OXNARD URBANIZED AREA	FTA
5307RS	RIVERSIDE/SAN BERNARDINO URBANIZED AREA	FTA
5307SC	SANTA CLARITA URBANIZED AREA	FTA
5307SV	SIMI VALLEY URBANIZED AREA	FTA
5307TO	THOUSAND OAKS URBANIZED AREA	FTA
5307VH	VICTORVILLE-HESPERIA URBANIZED AREA - FP	FTA
5308	CLEAN FUEL FORMULA	FTA
5309a	FTA 5309(A) GUIDEWY	FTA
5309b	FTA 5309(B) NEW RAIL	FTA
5309c	FTA 5309(C) BUS	FTA

2019 FTIP FUND SOURCE LISTING		
FUND TYPE	DESCRIPTION	FUND SOURCE
5310	FTA 5310 ELD AND DISABI	FTA
5310-TR	FTA 5310 (FHWA TRANSFER FUNDS)	FTA
5310CAM	CAMARILLO URBANIZED AREA - EM	FTA
5310H	HEMET URBANIZED AREA - EM	FTA
5310IC	INDIO-CATHEDRAL CITY URBANIZED AREA - EM	FTA
5310LA	LOS ANGELES -LONG BEACH-ANAHEIM URBANIZED AREA - EM	FTA
5310LP	LANCASTER-PALMDALE URBANIZED AREA - EM	FTA
5310MT	MURRIETA-TEMECULA-MENIFEE URBANIZED AREA - EM	FTA
5310MV	MISSION VIEJO URBANIZED AREA - EM	FTA
5310OX	OXNARD URBANIZED AREA - EM	FTA
5310RS	RIVERSIDE-SAN BERNARDINO URBANIZED AREA - EM	FTA
5310SC	SANTA CLARITA URBANIZED AREA - EM	FTA
5310SV	SIMI VALLEY URBANIZED AREA - EM	FTA
5310TO	THOUSAND OAKS URBANIZED AREA - EM	FTA
5310VH	VICTORVILLE-HESPERIA URBANIZED AREA - EM	FTA
5311	5311 - NONURBANIZED AREA FORMULA PROGRAM	FTA
5311 PR	FTA 5311 NON UZA - PRIOR OBL	FTA
5311F	5311F - INTERCITY BUS	FTA
5312	NATIONAL RESEARCH AND TECHNOLOGY	FTA
5313	STATE PLNG AND RESEARCH	FTA
5316	FTA 5316 JOB ACCESS PROGRAM	FTA
5317	FTA 5317 NEW FREEDOM PROGRAM	FTA
5320	5320 - TRANSIT IN THE PARKS	FTA
5324	5324 - EMERGENCY RELIEF PROGRAM	FTA
5329	5329 - PUBLIC TRANSPORTATION SAFETY PROGRAM	FTA
5337	5337 - STATE OF GOOD REPAIR GRANTS	FTA
5337-SGR	5337 STATE OF GOOD REPAIR	FTA
5337CAM	CAMARILLO URBANIZED AREA - SGR	FTA

2019 FTIP FUND SOURCE LISTING		
FUND TYPE	DESCRIPTION	FUND SOURCE
5337LA	LOS ANGELES -LONG BEACH-ANAHEIM URBANIZED AREA - SGR	FTA
5337LP	LANCASTER-PALMDALE URBANIZED AREA - SGR	FTA
5337MV	MISSION VIEJO URBANIZED AREA - SGR	FTA
5337OX	OXNARD URBANIZED AREA - SGR	FTA
5337RS	RIVERSIDE-SAN BERNARDINO URBANIZED AREA	FTA
5337SV	SIMI VALLEY URBANIZED AREA - SGR	FTA
5337TO	THOUSAND OAKS URBANIZED AREA - SGR	FTA
5339	5339 - BUS AND BUS FACILITIES FORMULA GRANTS	FTA
5339C	LOW OR NO EMISSION VEHICLE PROGRAM – 5339(C)	FTA
5339CAM	CAMARILLO URBANIZED AREA - BFG	FTA
5339H	HEMET URBANIZED AREA - BFG	FTA
5339IC	INDIO-CATHEDRAL CITY URBANIZED AREA - BFG	FTA
5339LA	LOS ANGELES -LONG BEACH-ANAHEIM URBANIZED AREA - BFG	FTA
5339LP	LANCASTER-PALMDALE URBANIZED AREA - BFG	FTA
5339MT	MURRIETA-TEMECULA-MENIFEE URBANIZED AREA - BFG	FTA
5339MV	MISSION VIEJO URBANIZED AREA - BFG	FTA
5339OX	OXNARD URBANIZED AREA - BFG	FTA
5339RS	RIVERSIDE-SAN BERNARDINO URBANIZED AREA - BFG	FTA
5339SC	SANTA CLARITA URBANIZED AREA - BFG	FTA
5339SV	SIMI VALLEY URBANIZED AREA - BFG	FTA
5339TO	THOUSAND OAKS URBANIZED AREA - BFG	FTA
5339VH	VICTORVILLE-HESPERIA URBANIZED AREA	FTA
5340	GROWING STATES AND HIGH DENSITY STATES FORMULA	FTA
5394	ROGAN HR5394	FEDERAL
AB2766	STATE AB2766	STATE

2019 FTIP FUND SOURCE LISTING		
FUND TYPE	DESCRIPTION	FUND SOURCE
ADCONST	LOCAL - ADVANCED CONSTRUCTION	LOCAL
AGCY-AC	AGENCY - ADV CONSTRUCTION	LOCAL
AGENCY	AGENCY	LOCAL
AIR	AIR BOARD	LOCAL
ALTFUEL	CEC-ALTERNATIVE FUEL	STATE
AMTRAK	AMTRAK	FEDERAL
AR-5307	ARRA - FTA 5307	FTA
AR-5309	ARRA - FTA 5309	FTA
AR-5311	ARRA - FTA 5311	FTA
AR-FLH	ARRA - FEDERAL LANDS HIGHWAYS PROGRAM	FEDERAL
AR-RSTP	ARRA - REGIONAL SURFACE TRANSPORTATION PROGRAM	FEDERAL
AR-STP	ARRA - SURFACE TRANSPORTATION PROGRAM	FEDERAL
AR-TE-S	ARRA - STATE TRANSPORTATION ENHANCEMENT	FEDERAL
ARRA-FRA	ARRA - FEDERAL RAILROAD ADMINISTRATION	FRA
ARRA-HM	ARRA - HIGHWAY MAINTENANCE (HM)	FEDERAL
ARRA-SH	ARRA - SHOPP	STATE
ARRA-TE	ARRA - TRANSPORTATION ENHANCEMENT	FEDERAL
ARRAIIP	ARRA - STIP IIP	FEDERAL
ARRARIP	ARRA - STIP RIP	FEDERAL
ATCMT	ADVANCE TRANS AND CONGESTION MGMT	FEDERAL
ATP	ACTIVE TRANSPORTATION PROGRAM	STATE
ATP-MPO	ACTIVE TRANSPORTATION PROGRAM - MPO	STATE
BENEFIT	BENEFIT ASSESS DIST	LOCAL
BIA	BU OF INDIAN AFFAIRS	FEDERAL
BOND-SH	SHOPP AUGMENTATION	STATE
BONDL	BONDS - LOCAL	LOCAL
BR-LOCS	BRIDGE LOCAL SEISMIC	FEDERAL
BUS-PRO	BUS AND BUS-RELATED PROJECTS	FTA
CAPTRAD	CAP AND TRADE PROGRAM	STATE
CBIP	FHWA CORRIDORS AND BORDERS PROGRAM	FEDERAL
CDBG	COMMUNITY DEVELOPMENT BLOCK GRANT	FEDERAL
CIIP	CORRIDOR INFRASTRUCTURE IMPROVEMENT PROGRAM	FEDERAL

2019 FTIP FUND SOURCE LISTING		
FUND TYPE	DESCRIPTION	FUND SOURCE
CITY	CITY FUNDS	LOCAL
CMAQ	CMAQ	FEDERAL
CMAQ-AC	CMAQ-ADVANCE CONSTRUCTION	LOCAL
CMIA	CORRIDOR MOBILITY PROGRAM	STATE
CMOYER	CARL MOYER FUNDS	STATE
CO	COUNTY	LOCAL
CRD	CRD-77J0	FEDERAL
CT-TIRCP	TRANSIT AND INTERCITY RAIL CAPITAL PROGRAM	STATE
CTSGP	CALIFORNIA TRANSIT SECURITY GRANT PROGRAM	STATE
DBR	BRIDGE DISCRETIONARY - REPLACEMENT /REHABILITATION	FEDERAL
DEMISTE	DEMO - ISTE A	FEDERAL
DEMO	DEMO-PRE ISTE A	FEDERAL
DEMOACE	DEMO - SAFETEA LU ACE	FEDERAL
DEMOTL	DEMO-SAFETEA-LU	FEDERAL
DEMOT21	DEMO - TEA 21	FEDERAL
DEMSTLAC	DEMO SAFETEA-LU ADVANCE CONSTRUCTION	LOCAL
DEV FEE	DEVELOPER FEES	LOCAL
DOC	DEPT COMMERCE	FEDERAL
DOD	DEFENSE FUNDS	FEDERAL
DS-NH-G	GARVEE DEBT SERVICE PAYMENT	FEDERAL
EARREPU	2016 EARMARK REPURPOSING	FEDERAL
ECREC	ECONOMIC RECOVERY	LOCAL
ECREC-T	ECONOMIC RECOVERY - TRANSIT	LOCAL
EDA	EDA GRANT	FEDERAL
ER-LOC	EMERGENCY RELIEF - LOCAL	FEDERAL
ER-S	EMERGENCY RELIEF - STATE	STATE
ER-STATE	STATE EMERGENCY REPAIR	STATE
ERV TUMF	EASTERN RIV TUMF	LOCAL
FARE	FARE REVENUE	LOCAL
FBP	FERRY BOAT FORMULA PROGRAM	LOCAL
FEE	FEE	LOCAL
FEMA	FEMA	FEDERAL

2019 FTIP FUND SOURCE LISTING		
FUND TYPE	DESCRIPTION	FUND SOURCE
FERRY	CONSTRUCTION OF FERRY BOATS AND FERRY TERMINAL FACILITIES	FEDERAL
FERRY-D	1064 FERRY DISCRETIONARY	STATE
FLAP	FEDERAL LANDS ACCESS PROGRAM	FEDERAL
FLH	FEDERAL LANDS HIGHWAYS PROGRAM	FEDERAL
FLTP	FEDERAL LANDS TRANSPORTATION PROGRAM	FEDERAL
FRA	FEDERAL RAILROAD ADMINISTRATION EARMARK	FRA
FTATRANS	FTA TRANSFER FROM PRIOR FTIP	FTA
GAS-CITY	GAS TAX (SUBVENTION TO CITIES)	LOCAL
GAS-CO	GAS TAX (SUBVENTION TO COUNTIES)	LOCAL
GEN	GENERAL FUNDS	LOCAL
GEN-CITY	CITY GENERAL FUNDS	LOCAL
GEN-CO	COUNTY GENERAL FUNDS	LOCAL
GRV-NH	NATIONAL HIGHWAY SYSTEM (GARVEE)	FEDERAL
GRV-SH	GARVEE BOND FINANCING	STATE
GRV-STP	SURFACE TRANS PROG - GARVEE	FEDERAL
HBRR-L	BRIDGE - LOCAL	STATE
HBRR-S	HBRR - STATE	STATE
HFL	HIGHWAYS FOR LIFE	FEDERAL
HM	HIGHWAY MAINTENANCE	STATE
HPP	HIGH PRIORITY PROJECTS (HPP) AND DEMO	FEDERAL
HPP-ACC	ADVANCED CONSTRUCTION CONVERSION	FEDERAL
HPP-RE	HIGH PRIORITY PROJECTS PROGRAM - ADVANCE CONSTRUCTION CONVERSION	LOCAL
HRCSA	HIGHWAY-RAILROAD CROSSING SAFETY ACCOUNT	FEDERAL
HRRRP	HIGH RISK RURAL ROAD PROGRAM	FEDERAL
HSIP	HIGHWAY SAFETY IMPROVEMENT PROGRAM	FEDERAL
HSIP-CT	HSIP - CT MINOR PROGRAM	FEDERAL
HSPTB	HIGH-SPEED PASSENGER TRAIN BOND PROGRAM	STATE
HUD	HOUSING AND URBAN DEV	FEDERAL
I	INTERSTATE	FEDERAL

2019 FTIP FUND SOURCE LISTING		
FUND TYPE	DESCRIPTION	FUND SOURCE
IBRC	INNOVATIVE BRIDGE RESEARCH AND CONSTRUCTION PROGRAM	FEDERAL
IM	INTERSTATE MAINTENANC	FEDERAL
IM-2764	INTERSTATE MAINT. DISCRETIONARY - H.R. 2764	FEDERAL
IM-4818	INTERSTATE MAINT. HR4818	FEDERAL
IM-EAR	INTERSTATE MAINTENANC - EARMARK	FEDERAL
IM-IIP	INTERSTATE MAINTENANCE - IIP	STATE
IM-RIP	INTERSTATE MAINTENANCE - RIP	STATE
IM-SHOP	INTERSTATE MAINTENANC-SHOPP	STATE
IMD	INTERSTATE MAINTENANCE DISCRETIONARY	FEDERAL
INV	INVESTMENT INCOME	LOCAL
IRI-1B	INTERCITY RAIL IMPROVEMENTS	STATE
IS	INTERSTATE SUBSTITUT	FEDERAL
LBSRA	LOCAL BRIDGE SEISMIC RETROFIT ACCOUNT	STATE
LOC-AC	LOCAL ADVANCE CONSTRUCTION	LOCAL
LOWNO-CT	LOW OR NO EMISSION VEHICLE PROGRAM (CAP AND TRADE)	STATE
LSRCRTS	LOCAL STREET AND ROAD, CONGESTION	STATE
LTF	LOCAL TRANS FUNDS	LOCAL
MATCH	STATE MATCH	STATE
MEA_R	MEASURE R	LOCAL
MELLO	MELLO ROOS	LOCAL
MM35	MEASURE M 35% TRANS CON	LOCAL
MR02	MEASURE R 02 - METRO RAIL TRANSIT CAPITAL	LOCAL
MR03	MEASURE R 03 - METROLINK CAPITAL	LOCAL
MR05	MEASURE R 05 - RAIL OPERATIONS	LOCAL
MR15	MEASURE R 15 - LOCAL RETURN	LOCAL
MR20B	MEASURE R 20B - BUS OPERATIONS	LOCAL
MR20H	MEASURE R 20H - HIGHWAY CAPITAL	LOCAL
MR35	MEASURE R 35 - RAIL BUS RAPID TRANSIT CAPITAL	LOCAL
NCIIP	NAT'L CORRIDOR INFRASTRUCTURE IMP PROGRAM	FEDERAL
NH	NATIONAL HWY SYSTEM	FEDERAL
NH-GIIP	NAT'L HWY - GRANDFATHER IIP	STATE

2019 FTIP FUND SOURCE LISTING		
FUND TYPE	DESCRIPTION	FUND SOURCE
NH-GRIP	NAT'L HWY-GRANDFATHER RIP	STATE
NH-HM	NATIONAL HWY SYSTEM - HM	STATE
NH-IIP	NATIONAL HWY SYSTEM - IIP	STATE
NH-RIP	NATIONAL HWY SYSTEM - RIP	STATE
NH-SHOP	NATIONAL HWY SYSTEM-SHOPP	STATE
NPSF	NATIONAL PARK SERVICE FUNDS	FEDERAL
NRTP	NATIONAL RESEARCH AND TECHNOLOGY PROGRAM	FTA
NSBP	SCENIC BYWAYS DISCRET	FEDERAL
OES	OFFICE OF EMERGENCY SERVICES	STATE
ORA-BCK	ORANGE M - TURNBACK	LOCAL
ORA-FWY	ORANGE M - FREEWAY	LOCAL
ORA-GMA	ORANGE M - GMA	LOCAL
ORA-IIP	ORANGE M - IIP	LOCAL
ORA-PAH	ORANGE M - MPAH	LOCAL
ORA-RIP	ORANGE M - REG I/C	LOCAL
ORA-SIP	ORANGE M - SIGNALS	LOCAL
ORA-SSP	ORANGE M - SMARTST	LOCAL
ORA-TDM	ORANGE M - TDM	LOCAL
ORA-TRN	ORANGE M - TRANSIT	LOCAL
ORAFWY2	ORANGE M2 - FREEWAY	LOCAL
ORAM2RC	ORANGE CO. MEASURE M2 - REGIONAL CAPACITY	LOCAL
ORAM2SS	ORANGE CO. MEASURE M2 - SIGNAL SYNCHRONIZATION	LOCAL
ORAM2TR	ORANGE CO. MEASURE M2 - TRANSIT	LOCAL
P-TAX	PROPERTY TAX	LOCAL
P116	PROP 116	STATE
PC10	PROP "C10" FUNDS	LOCAL
PC20	PROP "C20" FUNDS	LOCAL
PC25	PROP "C25" FUNDS	LOCAL
PC40	PROP C"40" FUNDS	LOCAL
PC5	PROP "C5" FUNDS	LOCAL
PLH	PUBLIC LAND HWYS	FEDERAL
PNRS	PROJECTS OF NATIONAL AND REGIONAL SIGNIFICANCE	FEDERAL

2019 FTIP FUND SOURCE LISTING		
FUND TYPE	DESCRIPTION	FUND SOURCE
PNRSAC	ADV CONSTR. PROJECTS OF NAT'L AND REG'L SIGNIFICANCE	LOCAL
PORT	PORT FUNDS	LOCAL
PROPA	PROP "A" FUNDS	LOCAL
PROPALR	PROP "A" LOCAL RETURN	LOCAL
PTA	PUBLIC TRANSIT ACCT	STATE
PTA-IIP	PUBLIC TRANSIT ACCT - IIP	STATE
PTA-PRI	PUBLIC TRANSIT ACCT - PRIOR STIP	STATE
PTA-RIP	PUBLIC TRANSIT ACCOUNT - RIP	STATE
PTMISEA	PUBLIC TRANS MODERINAZATION IMP AND SERV. ENHANCEMENT ACCT.	STATE
PVT	PRIVATE FUNDS	LOCAL
RED	REDEVELOPMENT FUNDS	LOCAL
RSTP-AC	RSTP - ADVANCE CONSTRUCTION	LOCAL
S-PARK	STATE PARK FUNDS	STATE
SB 132	SENATE BILL 132	STATE
SB1-CC	SB1 SOLUTIONS FOR CONGESTED CORRIDORS	STATE
SB1-LPPC	SB1 LOCAL PARTNERSHIP COMPETITIVE FUNDS	STATE
SB1-LPPF	SB1 LOCAL PARTNERSHIP FORMULA FUNDS	STATE
SB1-LR	SB 1 LOCAL STREETS AND ROADS	STATE
SB1-TCEP	SB1TRADE CORRIDOR ENHANCEMENT	STATE
SC3090	STATE CASH (AB 3090)	STATE
SCE129	SECTION 129 - SURFACE TRANSPORTATION PRIORITIES	FEDERAL
SEC112	SECTION 112	FEDERAL
SEC115	SECTION 115	FEDERAL
SEC117	SECTION 117	FEDERAL
SEC125	SECTION 125 - SURFACE TRANSPORTATION PRIORITIES	FEDERAL
SEC190	SECTION 190 GRADE SEPARATION PROGRAM	STATE
SEC330	SECTION 330	FEDERAL
SH-TCIF	SHOPP ADVANCE CONSTRUCTION - TCIF	STATE
SHOPPAC	SHOPP - ADVANCE CONSTRUCTION	STATE
SHOPPACP	SHOPP AC-PRIOR	STATE

2019 FTIP FUND SOURCE LISTING		
FUND TYPE	DESCRIPTION	FUND SOURCE
SHPACMIN	SHOPP ADVANCE CONSTRUCTION (AC) - CT MINOR	STATE
SHRP2	STRATEGIC HIGHWAY RESEARCH PROGRAM	FEDERAL
SLP	STATE LOCAL PARTNER	STATE
SR2S	SAFE ROUTES TO SCHOOL (SR2S)	STATE
SRTS	SAFE ROUTE TO SCHOOLS	FEDERAL
ST-CASH	STATE CASH	STATE
ST-SPR	PARTNERSHIP PLANNING GRANT	STATE
STA	STATE TRANSIT ASSIST	STATE
STA-1B	STATE TRANSIT ASSISTANCE - PROPOSITION 1B FUNDS	STATE
STA-BLA	STATE BIKE LANE ACT.	STATE
STA-PUC	STATE PUC	STATE
STAL-S	STATE LEGIS - STATE	STATE
STAMIN	STATE MINOR PROGRAM	STATE
STBG-L	SURFACE TRANS BLK GRNT LOCAL	FEDERAL
STBG-R	SURFACE TRANS BLK GRNT REGIONAL	FEDERAL
STC-IPPP	STATE CASH - IPP PRIOR	STATE
STC-RIPP	STATE CASH - RIP PRIOR	STATE
STCASGI	STATE CASH - GRANDFATHERED IIP	STATE
STCASHCT	STATE CASH - CT MINOR PROGRAM	STATE
STCASHg	STATE CASH - GRNDFTHR RIP	STATE
STCASHHM	STATE CASH – HM	STATE
STCASHI	STATE CASH - IIP	STATE
STCASHP	STATE CASH - PRIOR STIP	STATE
STCASHR	STATE CASH - RIP	STATE
STCASHS	STATE CASH- SHOPP	STATE
STCRSP	STATE CASH - PRIOR RETROFIT SOUNDWALL PROGRAM	STATE
STIM2-L	ECONOMIC STIMULUS II – LOCAL	FTA
STIM2-S	ECONOMIC STIMULUS II – STATE	FEDERAL
STIP-AC	STIP ADVANCE CONS	STATE
STIPACIP	STIP ADVANCE CON-IIP	STATE
STIPACRP	STIP ADVANCE CON-RIP	STATE
STIPPRI	STIP PRIOR	STATE
STP	SURFACE TRANS PROG	FEDERAL

2019 FTIP FUND SOURCE LISTING		
FUND TYPE	DESCRIPTION	FUND SOURCE
STP-2764	SURFACE TRANSPORTATION PROGRAM - H.R. 2764	FEDERAL
STP-3090	SURFACE TRANSPORTATION PROGRAM AB 3090	FEDERAL
STP-GI	STP-GRANDFATHER IIP	STATE
STP-GR	STP-GRANDFATHER RIP	STATE
STP-HM	SURFACE TRANSPORTATION PROGRAM - HM	STATE
STP-IIP	SURFACE TRANS PROG - IIP	STATE
STP-RIP	SURFACE TRANS PROG - RIP	STATE
STP-RL	RAILWAY-HIGHWAY CROSSINGS	FEDERAL
STP4818	SURFACE TRANS PROG - HR4818	FEDERAL
STPACIPP	STIP ADVANCE CON-PIIP	STATE
STPACRPP	STIP ADVANCE CON-PRIP	STATE
STPE	STP ENHANCEMENT IPP PRIOR	STATE
STPE-I	STP ENHANCE-IIP TEA	STATE
STPE-L	STP ENHANCE-LOCAL TEA	FEDERAL
STPE-P	STP-ENTRANCEMENT PRIOR STIP	STATE
STPE-PR	STP ENHANCE-PRIOR RIP TEA	STATE
STPE-R	STP ENHANCE-RIP TEA	STATE
STPE-S	STP ENHANCE-SHOPP TEA	STATE
STPE-SH	STP ENHANCE-SHOPP TEA	STATE
STPG-L	STP SAFETY LOCAL	FEDERAL
STPIIP3	SURFACE TRANS PROG-IIP AB 3090	STATE
STPL	STP LOCAL	FEDERAL
STPL-EX	RSTP EXCHANGE FUNDS	LOCAL
STPL-R	STP LOCAL - REGIONAL	FEDERAL
STPR	SURFACE TRANS. PRIORITIES	FEDERAL
STPR-L	STP RAILROAD LOCAL	FEDERAL
STPR-S	STP RAILROAD	FEDERAL
STPRIP3	SURFACE TRANS PROG-RIP AB3090	STATE
STPSHOP	SURFACE TRANS PROG-SHOPP	STATE
STSHOPPP	STATE CASH-SHOPP PRIOR	STATE
TAP	TRANSPORTATION ALTERNATIVES PROGRAM	FEDERAL
TCIF	TRADE CORRIDOR PROGRAM	STATE
TCRF	TRAFFIC CONGESTION RELIEF	STATE
TCSPPP	TRANS AND COMM AND SYS PRESRV PILOT PROG	FEDERAL

2019 FTIP FUND SOURCE LISTING		
FUND TYPE	DESCRIPTION	FUND SOURCE
TDA	TDA	LOCAL
TDA3	TDA ARTICLE #3	LOCAL
TDA4	TDA ARTICLE #4	LOCAL
TDA4.5	TDA ARTICLE #4.5	LOCAL
TDA8	TDA ARTICLE #8	LOCAL
THPP	TRIBAL HIGH PRIORITY PROJECTS (THPP)	FEDERAL
TI	TRANSPORTATION IMPROVEMENTS (TI)	NULL
TIFIA	TRANSPORTATION INFRASTRUCTURE FINANCE & INNOVATION ACT	INNOVATIVE FINANCE
TIGER	TIGER DISCRETIONARY GRANT	FEDERAL
TIGER13	2013 TIGER GRANTS	FEDERAL
TIGGER	TRANSIT INVESTMENT FOR GREENHOUSE GAS AND ENERGY REDUCTION	FTA
TLSP	TRAFFIC LIGHT SYNCHRONIZATION PROGRAM	STATE
TOD	TRANS ORIENTED DEV PLANNING PILOT PROGRAM	FTA
TOLLS	TOLLS	LOCAL
TPD	TRANS PLNG AND DEV	STATE
TRA FEE	TRAFFIC IMPACT FEES	LOCAL
TSSSDR	TRANSIT SYSTEM SAFETY, SECURITY AND DISASTER RESPONSE ACCOUNT	STATE
TTP	TRIBAL TRANSPORTATION PROGRAM	FEDERAL
UNIV	STATE UNIVERSITY	STATE
VPP	VALUE PRICING PILOT PROGRAM	FEDERAL
WRVTUMF	WESTERN RIV TUMF	LOCAL
XORA	MEASURE M	LOCAL
XRIV	RIV CO SALES TAX	LOCAL
XSBD	SBD CO MEASURE I	LOCAL

2019 Federal Transportation Improvement Program	
Program Codes	
General Codes that Apply Across All Modes	
AD	<u>Administration/ Administrative Facilities</u>
ADM83	Administration
ADN55	Administrative Office(s)/Facility - New
ADR55	Administrative Office(s)/Facility - Rehab/Improvements
	<u>Misc.</u>
CHI50	Child Care Facility
FUL51	Fueling Stations
FUL52	Fueling Stations - Alternative Fuel
PLN40	Planning
ART48	Public Art Projects
SEC53	Security
SEC54	Security Equipment/Facilities
PPM01	STIP – Planning, Programming & Monitoring
STUDY	Project Study
VE	<u>Vehicles</u>
VER03	Vehicles - Administrative/Maintenance/Service/Security - (Alternative Fuel) - Upgrade/Rehabilitate
VER02	Vehicles - Administrative/Maintenance/Service/Security - (Gas/Diesel) - Upgrade/Rehabilitate
VEN03	Vehicles - Administrative/Maintenance/Service/Security - (Alternative Fuel) - New
VEN02	Vehicles - Administrative/Maintenance/Service/Security - (Gas/Diesel) - New
Capacity Enhancing Improvements	
CA	<u>Capacity Enhancing</u>
CAN37	Auxiliary Lane Through Interchange
CAN76	Adding a Lane Through a Bottleneck: NON-REGIONALLY SIGNIFICANT
CAX76	Adding a Lane Through a Bottleneck: REGIONALLY SIGNIFICANT
CAY76	Adding a Lane Through a Bottleneck: GOODS MOVEMENT
CAR60	Bridge Restoration & Replacement - Lane Addition(s): NON-REGIONALLY SIGNIFICANT
CAX60	Bridge Restoration & Replacement - Lane Addition(s): REGIONALLY SIGNIFICANT
CAY60	Bridge Restoration & Replacement - Lane Addition(s): GOODS MOVEMENT
CART1	Bridge Restoration/Replacement (Lane Additions) with Non-motorized and/or TCM Scope/Facilities: NON-REGIONALLY SIGNIFICANT

2019 Federal Transportation Improvement Program	
Program Codes	
CAXT1	Bridge Restoration/Replacement (Lane Additions) with Non-motorized and/or TCM Scope/Facilities: REGIONALLY SIGNIFICANT
CAYT1	Bridge Restoration/Replacement (Lane Additions) with Non-motorized and/or TCM Scope/Facilities: GOODS MOVEMENT
CAN61	Grade Separation - Capacity Enhancing: NON-REGIONALLY SIGNIFICANT
CAX61	Grade Separation - Capacity Enhancing: REGIONALLY SIGNIFICANT
CAY61	Grade Separation - Capacity Enhancing: GOODS MOVEMENT
CART9	High Occupancy Toll (HOT) Lanes and Pricing Alternatives - Existing: REGIONALLY SIGNIFICANT
CAXT9	High Occupancy Toll (HOT) Lanes and Pricing Alternatives - New: REGIONALLY SIGNIFICANT
CAX62	Highway/Road Improvements-Lane Additions with HOV and/or HOT lane(s): REGIONALLY SIGNIFICANT
CAY62	Highway/Road Improvements-Lane Additions with HOV lane(s): GOODS MOVEMENT
CAR63	Highway/Road Improvements-Lane Additions with no HOV lanes: NON-REGIONALLY SIG.
CAX63	Highway/Road Improvements-Lane Additions with no HOV lanes: REGIONALLY SIGNIFICANT
CAY63	Highway/Road Improvements-Lane Additions with no HOV lanes: GOODS MOVEMENT
CART2	Highway/Road Improvements-Lane Additions with Non-motorized and/or TCM Scope/Facilities: NON-REGIONALLY SIGNIFICANT
CAXT2	Highway/Road Improvements-Lane Additions with Non-motorized and/or TCM Scope/Facilities: REGIONALLY SIGNIFICANT
CAYT2	Highway/Road Improvements-Lane Additions with Non-motorized and/or TCM Scope/Facilities: GOODS MOVEMENT
CART3	Interchange – Modify/Replace/Reconfigure – Lane Addition(s) with Non-motorized and/or TCM Scope: NON-REGIONALLY SIGNIFICANT
CAXT3	Interchange – Modify/Replace/Reconfigure – Lane Addition(s) with Non-motorized and/or TCM Scope: REGIONALLY SIGNIFICANT
CAYT3	Interchange – Modify/Replace/Reconfigure – Lane Addition(s) with Non-motorized and/or TCM Scope: GOODS MOVEMENT
CARH3	Interchange – Modify/Replace/Reconfigure – Lane Addition(s)
CAN65	New Bridge: NON-REGIONALLY SIGNIFICANT
CAX65	New Bridge: REGIONALLY SIGNIFICANT
CAY65	New Bridge: GOODS MOVEMENT
CANT4	New Bridge with Non-motorized and/or TCM Scope/Facilities: NON-REGIONALLY SIGNIFICANT
CAXT4	New Bridge with Non-motorized and/or TCM Scope/Facilities: REGIONALLY SIGNIFICANT
CAYT4	New Bridge with Non-motorized and/or TCM Scope/Facilities: GOODS MOVEMENT
CAN66	New Connections/Cross Traffic Improvements: NON-REGIONALLY SIGNIFICANT
CAX66	New Connections/Cross Traffic Improvements: REGIONALLY SIGNIFICANT
CAY66	New Connections/Cross Traffic Improvements: GOODS MOVEMENT

2019 Federal Transportation Improvement Program	
Program Codes	
CANT5	New Connections/Cross Traffic Improvements with Non-motorized and/or TCM Scope/Facilities: NON-REGIONALLY SIGNIFICANT
CAXT5	New Connections/Cross Traffic Improvements with Non-motorized and/or TCM Scope/Facilities: REGIONALLY SIGNIFICANT
CAYT5	New Connections/Cross Traffic Improvements with Non-motorized and/or TCM Scope/Facilities: GOODS MOVEMENT
CAN67	New Highway (no HOV/HOT Lanes): NON-REGIONALLY SIGNIFICANT
CAX67	New Highway (no HOV/HOT Lanes): REGIONALLY SIGNIFICANT
CAY67	New Highway (no HOV/HOT Lanes): GOODS MOVEMENT
CAX68	New Highway with HOV Lane(s): REGIONALLY SIGNIFICANT
CAY68	New Highway with HOV Lane(s): GOODS MOVEMENT
CANT6	New Highway with Non-motorized and/or TCM Scope/Facilities: NON-REGIONALLY SIGNIFICANT
CAXT6	New Highway with Non-motorized and/or TCM Scope/Facilities: REGIONALLY SIGNIFICANT
CAYT6	New Highway with Non-motorized and/or TCM Scope/Facilities: GOODS MOVEMENT
CANT9	New HOT Lane(s): REGIONALLY SIGNIFICANT
CAN69	New HOV Lane(s): REGIONALLY SIGNIFICANT
CAX70	New Interchange: REGIONALLY SIGNIFICANT
CAY70	New Interchange: GOODS MOVEMENT
CAXT7	New Interchange w/ Non-motorized and/or TCM Scope/Facilities: REGIONALLY SIGNIFICANT
CAYT7	New Interchange w/ Non-motorized and/or TCM Scope/Facilities: GOODS MOVEMENT
CAN71	New Interchange with Ramp Meters/HOV Bypass: NON-REGIONALLY SIGNIFICANT
CAX71	New Interchange with Ramp Meters/HOV Bypass: REGIONALLY SIGNIFICANT
CAY71	New Interchange with Ramp Meters/HOV Bypass: GOODS MOVEMENT
CAN72	New Overcross or Undercross: NON-REGIONALLY SIGNIFICANT
CAX72	New Overcross or Undercross: REGIONALLY SIGNIFICANT
CAY72	New Overcross or Undercross: GOODS MOVEMENT
CANT8	New Overcross or Undercross with Non-motorized and/or TCM Scope/Facilities: NON-REGIONALLY SIGNIFICANT
CAXT8	New Overcross or Undercross with Non-motorized and/or TCM Scope/Facilities: REGIONALLY SIGNIFICANT
CAYT8	New Overcross or Undercross with Non-motorized and/or TCM Scope/Facilities: GOODS MOVEMENT
CART0	Overcross or Undercross Improvements (Lane Add.) w/ Non-motorized and/or TCM Scope/Facilities: NON-REGIONALLY SIGNIFICANT
CAXT0	Overcross or Undercross Improvements (Lane Add.) w/ Non-motorized and/or TCM Scope/Facilities: REGIONALLY SIGNIFICANT

2019 Federal Transportation Improvement Program	
Program Codes	
CAYT0	Overcross or Undercross Improvements (Lane Add.) w/ Non-motorized and/or TCM Scope/Facilities: GOODS MOVEMENT
CAR75	Overcross or Undercross Improvements (Lane Additions): NON-REGIONALLY SIGNIFICANT
CAX75	Overcross or Undercross Improvements (Lane Additions): REGIONALLY SIGNIFICANT
CAY75	Overcross or Undercross Improvements (Lane Additions): GOODS MOVEMENT
CAR59	Restriping for “Mix” Flow Lanes: NON-REGIONALLY SIGNIFICANT
CAX59	Restriping for “Mix” Flow Lanes: REGIONALLY SIGNIFICANT
CAY59	Restriping for “Mix” Flow Lanes: GOODS MOVEMENT
CAX77	Road Diet – Eliminating travel lanes
CAN74	Slow Vehicle Passing Lanes/Truck Climbing Lanes in Urbanized Areas: NON-REGIONALLY SIGNIFICANT
CAX74	Slow Vehicle Passing Lanes/Truck Climbing Lanes in Urbanized Areas: REGIONALLY SIGNIFICANT
CAY74	Slow Vehicle Passing Lanes/Truck Climbing Lanes in Urbanized Areas: GOODS MOVEMENT
CAN77	Reversible Lanes
CAR88	Ramps – Modify/Lane Additions
Non-Capacity Improvements	
NC	<i>Non-Capacity Enhancing</i>
NCN25	Bicycle & Pedestrian Facilities – New
NCN21	Auxiliary Lane Not Through Next Intersection
NCR25	Bicycle & Pedestrian Facilities – Upgrade
NCN26	Bicycle Facility – New
NCR26	Bicycle Facility – Upgrade
NCRT1	Bridge Restoration & Replace (No Lane Additions)w/ Non-motorized and/or TCM Scope/Facilities
NCR36	Bridge Restoration & Replacement (No Lane Additions)
NCR81	Curb and Gutter Improvements
NCRH4	Curve Correction/Improve Alignment
NCN47	Directional/Informational Signs / Sign Removal
NCN31	Grade Separation; Railroad/Highway Crossing – Non Capacity
NCR82	Historic Preservation
NCRT3	Interchange – Modify/Replace (non-capacity) w/ Non-motorized and/or TCM Scope/Facilities
NCRH3	Interchange – Modify/Replace/Reconfiguration
NCRH1	Intersection Improvements/Channelization
NCN84	Land Acquisition

2019 Federal Transportation Improvement Program	
Program Codes	
NCN85	Land Acquisition – Abandoned Railway
NCN45	Land Acquisition for Scenic Easement
NCN95	Left Turn Lane(s)
NCN86	Maintenance/Storage Facility – New
NCR86	Maintenance/Storage Facility – Upgrade
NCN34	Median Barrier – New/ Add Median
NCR34	Median/ Median Barrier Upgrade
NCR87	Overcross or Undercross Improvements (No Lane Additions)
NCRT0	Overcross/Undercross Improvements (No Lane Additions) w/ Non-motorized and/or TCM Scope
NCR10	Passenger Benches & Small Shelters
NCR28	Passenger Loading Areas
NCN27	Pedestrian Facilities – New
NCR27	Pedestrian Facilities – Upgrade
NCN46	Planting/Landscaping
NCR46	Planting/Landscaping Restoration
NCR88	Ramps Modify – No Lane Additions
NCN50	Recreational Facilities – Including Bike and Ped - New
NCR50	Recreational Facilities - Including Bike and Ped Upgrade Existing
NCR31	Road Replacement and Rehabilitation (No Lane Additions)
NCN33	Roadside Rest Area – New
NCR30	Safety Improvements
NCR78	Seismic Retrofit
NCR22	Shoulder Widening
NCN29	Sidewalks/Curb Cuts – New
NCR29	Sidewalks/Curb Cuts – Upgrade
NCNH2	Signal(s) – at Intersections (non signal synchronization projects)
NCR79	Slope and Drainage Improvements
NCN35	Slow Vehicle Passing Lanes/Truck Climbing Lanes outside Urbanized Areas
NCR42	Sound Walls
NCR49	Storm Maintenance/Repair/Clearing
NCR35	Street Lights
NCR90	Turnouts
NCR91	Upgraded Facilities (No Lane Additions)
NCR93	Port Facilities – No Lane Additions
NCRT2	Upgraded Facilities (No Lane Additions) w/ Non-motorized and/or TCM Scope/Facilities

2019 Federal Transportation Improvement Program	
Program Codes	
Revenue Operations and Capital	
TR	<u><i>Codes that Apply Across Bus and Rail Modes</i></u>
TRN06	Administrative Equipment - New
TRR06	Administrative Equipment - Upgrade/Rehabilitate
TRN08	Fare Equipment/Ticket Vending Machines
TRN07	Maintenance Equipment - New
TRR07	Maintenance Equipment - Upgrade
TRNH6	Passenger Stations/Facilities - New
TREH6	Passenger Stations/Facilities - Expansion
TRRH6	Passenger Stations/Facilities - Rehabilitation/Improvements
TRN09	Power, Signals and/or Communications
TRN92	Track Extension
TRR15	Track Replacement/Rehabilitation
TRN14	Track Structures - New
TRR14	Track Structures - Rehabilitation/Reconstruction
ITS01	Real Time Rail or Transit Notification System
BU	<u><i>Bus - (Fixed-Route and Intercity/Commuter Bus)</i></u>
BUO01	Bus - Capital Lease
BUO00	Bus Operations/Operating Assistance
BUO02	Bus Rapid Transit and Dedicated Bus Lanes - Express Busways – New Service
BUN07	Bus Service Equipment/Operating Equipment
BUN94	Buses – Expansion - Alternative Fuel
BUN93	Buses – Expansion - Gas/Diesel
BUR05	Buses – Rehabilitation/Improvements - Alternative Fuel
BUR04	Buses – Rehabilitation/Improvements - Gas/Diesel
BUR17	Buses – Replacement - Alternative Fuel
BUR16	Buses – Replacement - Gas/Diesel
CO	<u><i>Commuter Rail (e.g., Metrolink)</i></u>
CON94	Commuter Rail Cars and/or Locomotives – Expansion -Alternative Fuel
CON93	Commuter Rail Cars and/or Locomotives – Expansion -Gas/Diesel
COR05	Commuter Rail Cars and/or Locomotives – Rehabilitation/Improvements -Alternative Fuel
COR04	Commuter Rail Cars and/or Locomotives – Rehabilitation/Improvements -Gas/Diesel
COR17	Commuter Rail Cars and/or Locomotives – Replacement -Alternative Fuel
COR16	Commuter Rail Cars and/or Locomotives – Replacement -Gas/Diesel

2019 Federal Transportation Improvement Program	
Program Codes	
COO00	Commuter Rail Operations/Operating Assistance
CON07	Commuter Rail Service Equipment/Operating Equipment
FE <u><i>Ferry Service</i></u>	
FEO00	Ferry Service Operations/Operating Assistance
FEN07	Ferry Service Equipment/Operating Equipment
FEN94	Ferry Service Vessels - Expansion -Alternative Fuel
FEN93	Ferry Service Vessels - Expansion -Gas/Diesel
FER05	Ferry Service Vessels - Rehabilitation/Improvements -Alternative Fuel
FER04	Ferry Service Vessels - Rehabilitation/Improvements -Gas/Diesel
FER17	Ferry Service Vessels - Replacement -Alternative Fuel
FER16	Ferry Service Vessels - Replacement -Gas/Diesel
LR <u><i>Light Rail</i></u>	
LRN94	Light Rail Cars and/or Locomotives - Expansion -Alternative Fuel
LRN93	Light Rail Cars and/or Locomotives - Expansion -Gas/Diesel
LRR05	Light Rail Cars and/or Locomotives - Rehabilitation/Improvements -Alternative Fuel
LRR04	Light Rail Cars and/or Locomotives - Rehabilitation/Improvements -Gas/Diesel
LRR17	Light Rail Cars and/or Locomotives - Replacement -Alternative Fuel
LRR16	Light Rail Cars and/or Locomotives - Replacement -Gas/Diesel
LRN92	Light Rail Extension
LRO00	Light Rail Operations/Operating Assistance
LRN07	Light Rail Service Equipment/Operating Equipment
PA <u><i>Paratransit</i></u>	
PAO00	Paratransit Operations/Operating Assistance
PAN07	Paratransit Service Equipment/Operating Equipment
PAN94	Paratransit Vehicles - Expansion -Alternative Fuel
PAN93	Paratransit Vehicles - Expansion -Gas/Diesel
PAR05	Paratransit Vehicles - Rehabilitation/Improvements -Alternative Fuel
PAR04	Paratransit Vehicles - Rehabilitation/Improvements -Gas/Diesel
PAR17	Paratransit Vehicles - Replacement -Alternative Fuel
PAR16	Paratransit Vehicles - Replacement -Gas/Diesel
RA <u><i>Rail (Intercity and Heavy Rail) (Subway)</i></u>	
RAN94	Rail Cars and/or Locomotives - Expansion -Alternative Fuel
RAN93	Rail Cars and/or Locomotives - Expansion -Gas/Diesel

2019 Federal Transportation Improvement Program	
Program Codes	
RAR05	Rail Cars and/or Locomotives - Rehabilitation/Improvements -Alternative Fuel
RAR04	Rail Cars and/or Locomotives - Rehabilitation/Improvements -Gas/Diesel
RAR17	Rail Cars and/or Locomotives - Replacement -Alternative Fuel
RAR16	Rail Cars and/or Locomotives - Replacement -Gas/Diesel
RAN92	Rail Extension
RAO00	Rail Operations/Operating Assistance
RAN07	Rail Service Equipment/Operating Equipment
Intelligent Transportation Systems (ITS)	
ITS	<u><i>Intelligent Transportation Systems</i></u>
ITS01	Real Time Transit or Rail Notification System
ITS02	Signal Synchronization
ITS03	System-wide Smart Fare Card and Equipment
ITS04	Traffic Management/Operations Centers
<u><i>Traffic Operations System Element Projects</i></u>	
ITS05	Changeable Message Signs (CMS)
ITS06	Closed Circuit Televisions (CCTVs)
ITS07	Control Stations (CS) / Weigh in Motion (WIM) station
ITS08	Fiber Optic Communications
ITS09	Ramp Metering Systems
ITS10	System-wide Signal Preemption
ITS11	Signal Video Enforcement
ITS12	Traveler/Motorist Information Systems; Highway Advisory Radios
ITS13	Vehicle Detection (VDS) & Automatic Vehicle Classification (AVC) Systems
ITS14	Various Traffic Op. System Elements (ITS05 to ITS13)
Transportation Demand Management (TDM)	
TD	<u><i>Transportation Demand Management</i></u>
TDN64	Park & Ride Lot – New
TDR64	Park & Ride Lot Modifications/Upgrade\Expansion
TDM20	Ridesharing
TDM24	TDM Programs - non Ridematching & non Park & Ride

2019 Federal Transportation Improvement Program	
Program Codes	
Grouped Project Listing Categories	
SH	<u>Caltrans SHOPP Projects</u>
SHP01	Operations
SHP02	Roadside Rehabilitation
SHP03	Roadway Rehabilitation
SHP04	Safety
LU	<u>Conformity Exempt Group Project Categories</u>
LUM01	Operational Improvements
LUM02	Rehabilitation and Reconstruction
LUM03	Safety
LUM04	Transportation Non-Motorized Activities (only eligible items)
LUM05	Truck Climbing Lanes (outside urbanized areas)
LUM06	Recreation Trail Projects

CONFORMITY CATEGORY

The Conformity Category identifies projects that are exempt from conformity analysis, TCMs and non-exempt projects. Conformity category codes are listed below.

CONFORMITY CATEGORY
EXEMPT - §93.126
EXEMPT - §93.127
EXEMPT - §93.128
NON-EXEMPT
EXEMPT/MODELED
NON-EXEMPT/NOT MODELED
NON-REPORTABLE TCM
NON-REPORTABLE TCM COMMITTED
TCM
TCM COMMITTED

Imperial County State Highways



Final 2019 Federal Transportation Improvement Program

Imperial County Project Listing State Highway (in \$000 s)

ProjectID	County	Air Basin	Model	RTP ID	Program	Route	Begin	End	Signage Begin	Signage End	System	Conformity Category	Amendment	
IMPL513	Imperial	SSAB		REG0701	SHP03	8		10.3			S	EXEMPT - 93.126	0	
Description:														
Grouped projects for pavement resurfacing and/or rehabilitation - SHOPP Roadway Preservation Program (Projects are consistent with 40 CFR Part 93.126 exempt tables 2 categories - pavement resurfacing and/or rehabilitation, emergency relief (23 USC 125), widening narrow pavements or reconstructing bridges (no additional travel lanes)) 100% SHOPP Advance Construction (AC) (federal funds using Toll														
PTC														
Agency CALTRANS														
Fund														
		ENG	R/W	CON	Total	Prior	2018/2019	2019/2020		2020/2021	2021/2022	2022/2023	2023/2024	Total
SHOPP - ADVANCE CONSTRUCTION				455,687	455,687	453,070		2,617						455,687
IMPL513 Total				455,687	455,687	453,070		2,617						455,687
0515	Imperial	SSAB		6120002	CARH3	8	36.5	37.5			S	NON-EXEMPT	0	
Description:														
Reconstruct I-8 interchange at Imperial Ave.: from a two-lane to a four-lane diamond type overcrossing, realign and reconstruct on and off-ramps, and provide access to Imperial Ave. south of I-8 (Demo ID 621 - HPP 2861). Project using toll credits to match Demo funds.														
PTC														
Agency CALTRANS														
Fund														
		ENG	R/W	CON	Total	Prior	2018/2019	2019/2020		2020/2021	2021/2022	2022/2023	2023/2024	Total
DEMO-SAFETEA-LU			1,258	1,258	1,258									1,258
STIP ADVANCE CON-RIP		3,289	3,139	31,412	37,840	6,428		31,412						37,840
0515 Total		3,289	4,397	31,412	39,098	7,686		31,412						39,098
IMP100101	Imperial	SSAB		6OM0701	PLN40	999					S	EXEMPT - 93.126	0	
Description:														
PTC														
Agency IMPERIAL COUNTY TRANSPORTATION COMMISSION (ICTC)														
Planning, Programming, and Monitoring (PPM) funds to pay for eligible staff and program expenses for ICTC														
Fund														
		ENG	R/W	CON	Total	Prior	2018/2019	2019/2020		2020/2021	2021/2022	2022/2023	2023/2024	Total
STIP ADVANCE CON-RIP				3,135	3,135	2,119	300			239	239	238		3,135
IMP100101 Total				3,135	3,135	2,119	300			239	239	238		3,135
Grand Total		3,289	4,397	490,234	497,920	462,875	300	34,029		239	239	238		497,920

Los Angeles County State Highways



Final 2019 Federal Transportation Improvement Program

Los Angeles County Project Listing State Highway (in \$000 s)

ProjectID	County	Air Basin	Model	RTP ID	Program	Route	Begin	End	Signage Begin	Signage End	System	Conformity Category	Amendment
LA0G1444	Los Angeles	SCAB		2016A319	NCR27	1	20.63	21.91			S	TCM	0
Description: PCH between Anita St./Herondo St. and Artesia Blvd., both n/s bound. Upgrade sidewalks to ADA standards. Relocate obstacles blocking sidewalks, upgrade corner access ramps, underground exposed utility lines(incl. overhead), existing painted two-way left-turn lane to be reconstructed to incl. raised medians to provide turn pockets to improve vehicular/pedestrian safety. The medians will be landscaped. Landscape sidewalks where feasible. 1.28 miles ea. way.													
Fund		ENG	R/W	CON	Total	Prior	2018/2019	2019/2020	2020/2021	2021/2022	2022/2023	2023/2024	Total
AGENCY		1,150			1,150		1,150						1,150
LA0G1444 Total		1,150			1,150		1,150						1,150
LA0G846	Los Angeles	SCAB		10M0702	NCRH3	1	21	22			S	EXEMPT - 93.127	0
Description: On Route 1, from Artesia Boulevard to Anita/Herondo Streets, widen and upgrade the intersections by constructing dedicated right and left-hand turn pockets, restriping, and re-signalization along PCH between Anita St. and Artesia Blvd													
Fund		ENG	R/W	CON	Total	Prior	2018/2019	2019/2020	2020/2021	2021/2022	2022/2023	2023/2024	Total
MEASURE R 20H - HIGHWAY CAPITAL		115		383	498		498						498
LA0G846 Total		115		383	498		498						498
LA0C8080	Los Angeles	SCAB		LA0C8080	CAR63	1	23.6	23.9			S	NON-EXEMPT	0
Description: Route 1: MANHATTAN BEACH: ON ROUTE 1 BETWEEN 33RD STREET & ROSECRANS AV; ADD ONE THROUGH LN TO NORTH BOUND SEPULVEDA BLVD. TO WIDEN EXISTING STRUCTURE FROM 6 TO 7 THROUGH LANES PPNO 2947. Project using \$1,440 of federal funds (80%) and \$360 agency match (20%, Prop. C) in ENG phase. Utilizing Toll Credits.													
Fund		ENG	R/W	CON	Total	Prior	2018/2019	2019/2020	2020/2021	2021/2022	2022/2023	2023/2024	Total
DEMO-SAFETEA-LU		1,440			1,440	1,440							1,440
STP LOCAL - REGIONAL				6,813	6,813		6,813						6,813
MEASURE R			109	8,991	9,100	4,550	4,550						9,100
PROP "C20" FUNDS		360		3,416	3,776	360	3,416						3,776
LA0C8080 Total		1,800	109	19,220	21,129	6,350	14,779						21,129
LA0G909	Los Angeles	SCAB		10I013	NCRH1	1	41	62			S	EXEMPT - 93.127	0
Description: Pacific Coast Highway Intersection Improvements. The project will improve key intersections along the PCH/SR-1 in the City of Malibu to improve operations and traffic flow. The improvements include signal installation, dedicated turn lanes, protected turn signals, flashing beacons, crosswalks, striping and channelization.													
Fund		ENG	R/W	CON	Total	Prior	2018/2019	2019/2020	2020/2021	2021/2022	2022/2023	2023/2024	Total
MEASURE R 20H - HIGHWAY CAPITAL		100		900	1,000	50	50	900					1,000
LA0G909 Total		100		900	1,000	50	50	900					1,000



Final 2019 Federal Transportation Improvement Program

Los Angeles County Project Listing State Highway (in \$000's)

ProjectID	County	Air Basin	Model	RTP ID	Program	Route	Begin	End	Signage Begin	Signage End	System	Conformity Category	Amendment
LA0G910	Los Angeles	SCAB		1O1013	ITS05	1	41	62			S	TCM Committed	0
Description: PTC 2,500 Agency MALIBU Pacific Coast Highway Regional Traffic Message Systems. The project will enable the City of Malibu and other agencies to notify travelers of critical regional traffic and safety information and facilitate traffic flow throughout the region. The project will install a maximum of 4 permanent changeable message signs at strategic locations along PCH/SR-1 corridor in the City of Malibu.													
Fund		ENG	R/W	CON	Total	Prior	2018/2019	2019/2020	2020/2021	2021/2022	2022/2023	2023/2024	Total
MEASURE R 20H - HIGHWAY CAPITAL		300		2,200	2,500	300	2,200						2,500
LA0G910 Total		300		2,200	2,500	300	2,200						2,500
LA0G1289	Los Angeles	SCAB		7120005	ITS02	1	42	50			S	NON-EXEMPT	0
Description: PTC 13,700 Agency MALIBU Pacific Coast Highway (PCH) Signal Systems Improvements from John Tyler Drive to Topanga Canyon Boulevard. The project limits are approximately 8 miles and include 12 signals along PCH. The project intends to interconnect the traffic signals to enable Caltrans to monitor and control the signals remotely and, if possible, for the traffic signals to adjust to real time traffic conditions. The project will also include additional intersection and traffic improvements.													
Fund		ENG	R/W	CON	Total	Prior	2018/2019	2019/2020	2020/2021	2021/2022	2022/2023	2023/2024	Total
MEASURE R 20H - HIGHWAY CAPITAL		2,070		11,630	13,700	1,420	5,005	7,275					13,700
LA0G1289 Total		2,070		11,630	13,700	1,420	5,005	7,275					13,700
LA0G896	Los Angeles	MDAB		1AL04	CAX62	14	59.55	60.03			S	NON-EXEMPT	0
Description: PTC 30,000 Agency PALMDALE Wdn off-ramps to 3 lanes: 2 left, 1 right onto Palmdale Blvd; Wdn NB SR-14 for auxiliary lane; modify NB loop on-ramp for right turn pocket; Modify 2 ramp intersections to stop left turn movement to merge freely onto Palmdale Blvd; Provide EB right turn lane from Palmdale Blvd to Div, St; Modify Palmdale Blvd for double left turns from ramps; Modify Palmdale Blvd for 3 WB through lanes through SB ramp intersection; Modify SB off ramp allowing widening from Ave Q - Palmdale Blvd - under LA0G897													
Fund		ENG	R/W	CON	Total	Prior	2018/2019	2019/2020	2020/2021	2021/2022	2022/2023	2023/2024	Total
CITY FUNDS				5,000	5,000			5,000					5,000
MEASURE R		3,000	750	21,250	25,000	3,750	21,250						25,000
LA0G896 Total		3,000	750	26,250	30,000	3,750	21,250	5,000					30,000
LA0G898	Los Angeles	MDAB		1AL04	CAX66	14	63.67	63.67			S	NON-EXEMPT	0
Description: PTC 20,000 Agency PALMDALE Palmdale Improvement of SR 14 on and off ramps at Ave N; Install traffic signals/signal interconnect and intersection widening at SR 14/Ave N on and off ramp locations; Improve SR 14/Ave N bridge structure; improve Ave N between SR 14 & 10th W; construct additional mainline improvements on SR 14 near Ave N on and off ramp approaches.													
Fund		ENG	R/W	CON	Total	Prior	2018/2019	2019/2020	2020/2021	2021/2022	2022/2023	2023/2024	Total
MEASURE R		3,300	5,500	11,200	20,000	8,800		11,200					20,000
LA0G898 Total		3,300	5,500	11,200	20,000	8,800		11,200					20,000



Final 2019 Federal Transportation Improvement Program

Los Angeles County Project Listing State Highway (in \$000's)

ProjectID	County	Air Basin	Model	RTP ID	Program	Route	Begin	End	Signage Begin	Signage End	System	Conformity Category	Amendment
LA0G1290	Los Angeles	SCAB		7120018	NCR36	47	.86	.86			S	EXEMPT - 93.126	0
Description: PTC 28,700 Agency PORT OF LOS ANGELES													
Prepare Caltrans Project Study Report (PSR), Project Report (PR), preliminary plans and Environmental Documentation (ED) reports to obtain Caltrans approval and Environmental clearance; Design (Plans, Specification and Estimate) and Construction for the SR 47/Vincent Thomas Bridge and Front Street/Harbor Boulevard Interchange Reconfiguration Project.													
Fund	ENG	R/W	CON	Total	Prior	2018/2019	2019/2020	2020/2021	2021/2022	2022/2023	2023/2024	Total	
AGENCY	1,000			1,000	1,000							1,000	
PORT FUNDS	3,000		24,700	27,700	1,000	1,000	1,000	5,000	9,850	9,850		27,700	
LA0G1290 Total	4,000		24,700	28,700	2,000	1,000	1,000	5,000	9,850	9,850		28,700	

ProjectID	County	Air Basin	Model	RTP ID	Program	Route	Begin	End	Signage Begin	Signage End	System	Conformity Category	Amendment
LA0D45	Los Angeles	SCAB		LA0D45	CAY66	47	4.4	5.8			S	NON-EXEMPT	0
Description: PTC 420,000 Agency ALAMEDA CORRIDOR TRANSPORTATION AGENCY													
SR-47 EXPRESSWAY: Construct 4 lane expressway and 2-lane flyover to SCHUYLER HEIM BRIDGE LA0D45 is split into two projects; LA0D45 (Express way & flyover) and LA0D45A (Bridge Replacement)													
Fund	ENG	R/W	CON	Total	Prior	2018/2019	2019/2020	2020/2021	2021/2022	2022/2023	2023/2024	Total	
AGENCY			220,000	220,000					220,000			220,000	
LA0D45 Total			220,000	220,000					220,000			220,000	

ProjectID	County	Air Basin	Model	RTP ID	Program	Route	Begin	End	Signage Begin	Signage End	System	Conformity Category	Amendment
LA0G1456	Los Angeles	SCAB		1AL04	NCRH3	60	22.73	23.37			S	EXEMPT - 93.126	0
Description: PTC 23,075 Agency LOS ANGELES COUNTY MTA													
SR-60/7th Avenue Interchange Improvement Project													
Fund	ENG	R/W	CON	Total	Prior	2018/2019	2019/2020	2020/2021	2021/2022	2022/2023	2023/2024	Total	
MEASURE R 20H - HIGHWAY CAPITAL	3,000	75	20,000	23,075		1,500	11,525	10,050				23,075	
LA0G1456 Total	3,000	75	20,000	23,075		1,500	11,525	10,050				23,075	

ProjectID	County	Air Basin	Model	RTP ID	Program	Route	Begin	End	Signage Begin	Signage End	System	Conformity Category	Amendment
LA0D450	Los Angeles	SCAB		1M0104	CAX63	60	30.4	24.5			S	NON-EXEMPT	0
Description: PTC 257,900 Agency INDUSTRY													
RECONSTRUCT SR 60/GRAND AV INTERCHANGE - WIDEN GRAND AV: SB ADD 1THRU LN (2 EXSTNG); NB ADD 1 THRU LN (3 EXSTNG), REPLACE GRAND AV OC, ADD EB LOOP ON-RAMP, CONSTRUCT ADDITIONAL EB THRU LN FROM GRAND AVE TRAP LN TO SR57 ADD LN, ADD TWO BYPASS RAMP CONNECTORS, ADD AUX LNS EB AND WB FROM EAST TO WEST JUNCTION OF THE CONFLUENCE.													
Fund	ENG	R/W	CON	Total	Prior	2018/2019	2019/2020	2020/2021	2021/2022	2022/2023	2023/2024	Total	
AGENCY	8,500			8,500	8,500							8,500	
CITY FUNDS	7,500	26,000	215,900	249,400	33,500				215,900			249,400	
LA0D450 Total	16,000	26,000	215,900	257,900	42,000				215,900			257,900	



Final 2019 Federal Transportation Improvement Program

Los Angeles County Project Listing State Highway (in \$000's)

ProjectID	County	Air Basin	Model	RTP ID	Program	Route	Begin	End	Signage Begin	Signage End	System	Conformity Category	Amendment																																																																														
LA0B951	Los Angeles	SCAB		LA0B951	CAX68	71	.5	4.8			S	TCM Committed	0																																																																														
Description: Route 71: ROUTE 10 TO SAN BERNARDINO COUNTY LINE - EXPRESSWAY TO FREEWAY CONVERSION - ADD 1 HOV LANE AND 1 MIXED FLOW LANE . (2001 CFP 8349, TCRP #50) (EA# 210600, PPNO 2741) (TCRP #50) (Use Toll Credits as Local Match).																																																																																											
<table border="1" style="width: 100%; border-collapse: collapse;"> <thead> <tr> <th>Fund</th> <th>ENG</th> <th>R/W</th> <th>CON</th> <th>Total</th> <th>Prior</th> <th>2018/2019</th> <th>2019/2020</th> <th>2020/2021</th> <th>2021/2022</th> <th>2022/2023</th> <th>2023/2024</th> <th>Total</th> </tr> </thead> <tbody> <tr> <td>2016 EARMARK REPURPOSING</td> <td>10,200</td> <td>37,000</td> <td>10,847</td> <td>58,047</td> <td></td> <td>58,047</td> <td></td> <td></td> <td></td> <td></td> <td></td> <td>58,047</td> </tr> <tr> <td>LOCAL TRANS FUNDS</td> <td></td> <td></td> <td>253,153</td> <td>253,153</td> <td></td> <td></td> <td></td> <td></td> <td>253,153</td> <td></td> <td></td> <td>253,153</td> </tr> <tr> <td>NATIONAL HWY SYSTEM - RIP</td> <td>1,592</td> <td></td> <td></td> <td>1,592</td> <td>1,592</td> <td></td> <td></td> <td></td> <td></td> <td></td> <td></td> <td>1,592</td> </tr> <tr> <td>TRAFFIC CONGESTION RELIEF</td> <td>13,600</td> <td></td> <td></td> <td>13,600</td> <td>13,600</td> <td></td> <td></td> <td></td> <td></td> <td></td> <td></td> <td>13,600</td> </tr> <tr> <td>LA0B951 Total</td> <td>25,392</td> <td>37,000</td> <td>264,000</td> <td>326,392</td> <td>15,192</td> <td>58,047</td> <td></td> <td></td> <td>253,153</td> <td></td> <td></td> <td>326,392</td> </tr> </tbody> </table>														Fund	ENG	R/W	CON	Total	Prior	2018/2019	2019/2020	2020/2021	2021/2022	2022/2023	2023/2024	Total	2016 EARMARK REPURPOSING	10,200	37,000	10,847	58,047		58,047						58,047	LOCAL TRANS FUNDS			253,153	253,153					253,153			253,153	NATIONAL HWY SYSTEM - RIP	1,592			1,592	1,592							1,592	TRAFFIC CONGESTION RELIEF	13,600			13,600	13,600							13,600	LA0B951 Total	25,392	37,000	264,000	326,392	15,192	58,047			253,153			326,392
Fund	ENG	R/W	CON	Total	Prior	2018/2019	2019/2020	2020/2021	2021/2022	2022/2023	2023/2024	Total																																																																															
2016 EARMARK REPURPOSING	10,200	37,000	10,847	58,047		58,047						58,047																																																																															
LOCAL TRANS FUNDS			253,153	253,153					253,153			253,153																																																																															
NATIONAL HWY SYSTEM - RIP	1,592			1,592	1,592							1,592																																																																															
TRAFFIC CONGESTION RELIEF	13,600			13,600	13,600							13,600																																																																															
LA0B951 Total	25,392	37,000	264,000	326,392	15,192	58,047			253,153			326,392																																																																															
LA0G1454	Los Angeles	SCAB		1M1003	NCRH3	91	8.43	8.44			S	EXEMPT - 93.127	0																																																																														
Description: SR-91 Central Ave Interchange Improvements Proposed improvements would reconfigure Central Ave. interchange to a modified DDI (diverging diamond interchange).																																																																																											
<table border="1" style="width: 100%; border-collapse: collapse;"> <thead> <tr> <th>Fund</th> <th>ENG</th> <th>R/W</th> <th>CON</th> <th>Total</th> <th>Prior</th> <th>2018/2019</th> <th>2019/2020</th> <th>2020/2021</th> <th>2021/2022</th> <th>2022/2023</th> <th>2023/2024</th> <th>Total</th> </tr> </thead> <tbody> <tr> <td>MEASURE R 20H - HIGHWAY CAPITAL</td> <td>4,902</td> <td>854</td> <td>44,941</td> <td>50,697</td> <td></td> <td>2,000</td> <td>2,902</td> <td>22,427</td> <td>23,368</td> <td></td> <td></td> <td>50,697</td> </tr> <tr> <td>LA0G1454 Total</td> <td>4,902</td> <td>854</td> <td>44,941</td> <td>50,697</td> <td></td> <td>2,000</td> <td>2,902</td> <td>22,427</td> <td>23,368</td> <td></td> <td></td> <td>50,697</td> </tr> </tbody> </table>														Fund	ENG	R/W	CON	Total	Prior	2018/2019	2019/2020	2020/2021	2021/2022	2022/2023	2023/2024	Total	MEASURE R 20H - HIGHWAY CAPITAL	4,902	854	44,941	50,697		2,000	2,902	22,427	23,368			50,697	LA0G1454 Total	4,902	854	44,941	50,697		2,000	2,902	22,427	23,368			50,697																																							
Fund	ENG	R/W	CON	Total	Prior	2018/2019	2019/2020	2020/2021	2021/2022	2022/2023	2023/2024	Total																																																																															
MEASURE R 20H - HIGHWAY CAPITAL	4,902	854	44,941	50,697		2,000	2,902	22,427	23,368			50,697																																																																															
LA0G1454 Total	4,902	854	44,941	50,697		2,000	2,902	22,427	23,368			50,697																																																																															
LA0G1455	Los Angeles	SCAB		1M1003	NCRH3	91	9.16	9.16			S	EXEMPT - 93.127	0																																																																														
Description: SR-91 Wilmington Ave. Interchange Proposed improvements would reconfigure Wilmington Ave. interchange to a modified DDI (diverging diamond interchange).																																																																																											
<table border="1" style="width: 100%; border-collapse: collapse;"> <thead> <tr> <th>Fund</th> <th>ENG</th> <th>R/W</th> <th>CON</th> <th>Total</th> <th>Prior</th> <th>2018/2019</th> <th>2019/2020</th> <th>2020/2021</th> <th>2021/2022</th> <th>2022/2023</th> <th>2023/2024</th> <th>Total</th> </tr> </thead> <tbody> <tr> <td>MEASURE R 20H - HIGHWAY CAPITAL</td> <td>16,916</td> <td>690</td> <td>24,394</td> <td>42,000</td> <td></td> <td>8,458</td> <td>8,688</td> <td>12,427</td> <td>12,427</td> <td></td> <td></td> <td>42,000</td> </tr> <tr> <td>LA0G1455 Total</td> <td>16,916</td> <td>690</td> <td>24,394</td> <td>42,000</td> <td></td> <td>8,458</td> <td>8,688</td> <td>12,427</td> <td>12,427</td> <td></td> <td></td> <td>42,000</td> </tr> </tbody> </table>														Fund	ENG	R/W	CON	Total	Prior	2018/2019	2019/2020	2020/2021	2021/2022	2022/2023	2023/2024	Total	MEASURE R 20H - HIGHWAY CAPITAL	16,916	690	24,394	42,000		8,458	8,688	12,427	12,427			42,000	LA0G1455 Total	16,916	690	24,394	42,000		8,458	8,688	12,427	12,427			42,000																																							
Fund	ENG	R/W	CON	Total	Prior	2018/2019	2019/2020	2020/2021	2021/2022	2022/2023	2023/2024	Total																																																																															
MEASURE R 20H - HIGHWAY CAPITAL	16,916	690	24,394	42,000		8,458	8,688	12,427	12,427			42,000																																																																															
LA0G1455 Total	16,916	690	24,394	42,000		8,458	8,688	12,427	12,427			42,000																																																																															
LA0G1453	Los Angeles	SCAB		1M1003	CAX62	91	12.11	13.1			S	NON-EXEMPT	0																																																																														
Description: EB SR-91 Atlantic Ave to Cherry Ave. Improvements to the mailine by adding on mixed flow lane in the EB direction, which will merge the inside lane into the opening lane and the outside lane into Atlantic Ave WB off-ramp.																																																																																											
<table border="1" style="width: 100%; border-collapse: collapse;"> <thead> <tr> <th>Fund</th> <th>ENG</th> <th>R/W</th> <th>CON</th> <th>Total</th> <th>Prior</th> <th>2018/2019</th> <th>2019/2020</th> <th>2020/2021</th> <th>2021/2022</th> <th>2022/2023</th> <th>2023/2024</th> <th>Total</th> </tr> </thead> <tbody> <tr> <td>MEASURE R 20H - HIGHWAY CAPITAL</td> <td>8,349</td> <td></td> <td>76,529</td> <td>84,878</td> <td></td> <td>349</td> <td>4,000</td> <td>4,000</td> <td>38,000</td> <td>38,529</td> <td></td> <td>84,878</td> </tr> <tr> <td>LA0G1453 Total</td> <td>8,349</td> <td></td> <td>76,529</td> <td>84,878</td> <td></td> <td>349</td> <td>4,000</td> <td>4,000</td> <td>38,000</td> <td>38,529</td> <td></td> <td>84,878</td> </tr> </tbody> </table>														Fund	ENG	R/W	CON	Total	Prior	2018/2019	2019/2020	2020/2021	2021/2022	2022/2023	2023/2024	Total	MEASURE R 20H - HIGHWAY CAPITAL	8,349		76,529	84,878		349	4,000	4,000	38,000	38,529		84,878	LA0G1453 Total	8,349		76,529	84,878		349	4,000	4,000	38,000	38,529		84,878																																							
Fund	ENG	R/W	CON	Total	Prior	2018/2019	2019/2020	2020/2021	2021/2022	2022/2023	2023/2024	Total																																																																															
MEASURE R 20H - HIGHWAY CAPITAL	8,349		76,529	84,878		349	4,000	4,000	38,000	38,529		84,878																																																																															
LA0G1453 Total	8,349		76,529	84,878		349	4,000	4,000	38,000	38,529		84,878																																																																															



Final 2019 Federal Transportation Improvement Program

Los Angeles County Project Listing State Highway (in \$000's)

ProjectID	County	Air Basin	Model	RTP ID	Program	Route	Begin	End	Signage Begin	Signage End	System	Conformity Category	Amendment
LA0G598	Los Angeles	SCAB		1AL04	TDN64	101					S	TCM Committed	0
Description:							PTC	5,244			Agency	WESTLAKE VILLAGE	
Design and construction of a Park and Ride facility (31107 Thousand Oaks Blvd) with 375 parking spaces at the proposed community recreational facility will construction of a access road, retaining walls to the park and ride facility, bus stop shelter for waiting passengers, necessary drainage, utility and landscaping and irrigation improvements.													
Fund	ENG	R/W	CON	Total	Prior	2018/2019	2019/2020	2020/2021	2021/2022	2022/2023	2023/2024	Total	
MEASURE R 20H - HIGHWAY CAPITAL	261		4,983	5,244	4,819	425						5,244	
LA0G598 Total	261		4,983	5,244	4,819	425						5,244	
LA0G1226	Los Angeles	SCAB		REG0701	NCRH1	101	32.38	32.38			S	EXEMPT - 93.127	0
Description:							PTC	500			Agency	CALABASAS	
The project will modify EB off-ramp to include a third left turn lane; demolition of existing/construction of a new median to allow the third lane; striping and signal improvements.													
Fund	ENG	R/W	CON	Total	Prior	2018/2019	2019/2020	2020/2021	2021/2022	2022/2023	2023/2024	Total	
MEASURE R	80		420	500		500						500	
LA0G1226 Total	80		420	500		500						500	
LA0G1324	Los Angeles	SCAB		7120013	PLN40	105	2.1	17.8			S	NON-EXEMPT/NOT MODELED	0
Description:							PTC	8,262			Agency	LOS ANGELES COUNTY MTA	
Route 105: In Los Angeles County, In Various Cities, Between Imperial Hwy and I-605, Preparation of Project Approval/Environmental Document for Potential Implementation of Express Lanes [EA 31450 (PA/ED ONLY)]													
Fund	ENG	R/W	CON	Total	Prior	2018/2019	2019/2020	2020/2021	2021/2022	2022/2023	2023/2024	Total	
CMAQ	2,607			2,607		2,607						2,607	
LOCAL TRANS FUNDS	5,655			5,655		5,655						5,655	
LA0G1324 Total	8,262			8,262		8,262						8,262	
LA0G894	Los Angeles	MDAB		1AL04	CAXT2	138	44.2	44.7			S	NON-EXEMPT	0
Description:							PTC	25,000			Agency	PALMDALE	
Widen & modify exist. striping to 3 lanes in each direction on SR 138 from 5th E - 10th E; Intersection modifications/upgrades at Palmdale Blvd/6th E. & Palmdale Blvd/Sierra Highway; Relocation of exist. railroad signal mast-arms & rail equipment; S/O Palmdale Blvd. widen Sierra Hwy from 4 to 6 lanes to Ave R (include S/B Sierra Hwy right turn lane @ Ave R); N/O Palmdale Blvd., widen Sierra Hwy from 4 to 6 lanes to Ave Q; Extend Class 1 bike lane, 800' on west side of Sierra Hwy to Ave R.													
Fund	ENG	R/W	CON	Total	Prior	2018/2019	2019/2020	2020/2021	2021/2022	2022/2023	2023/2024	Total	
LOCAL TRANS FUNDS	500			500	500							500	
MEASURE R	1,018	5,193	18,289	24,500	2,676	3,011	1,718		13,695	3,400		24,500	
LA0G894 Total	1,518	5,193	18,289	25,000	3,176	3,011	1,718		13,695	3,400		25,000	



Final 2019 Federal Transportation Improvement Program

Los Angeles County Project Listing State Highway (in \$000's)

ProjectID	County	Air Basin	Model	RTP ID	Program	Route	Begin	End	Signage Begin	Signage End	System	Conformity Category	Amendment
LA0G951	Los Angeles	MDAB		1AL04	NCR30	138	44.91	50			S	EXEMPT - 93.126	0
Description: Palmdale Blvd (SR 138) @ 15th Street East Traffic Signal: Project includes a traffic signal at 15th St E, including PCC and AC reconstruction, striping, traffic control. Utilizing Toll Credits.													
Fund		ENG	R/W	CON	Total	Prior	2018/2019	2019/2020	2020/2021	2021/2022	2022/2023	2023/2024	Total
DEMO-PRE ISTE A		100		900	1,000	100	900						1,000
LA0G951 Total		100		900	1,000	100	900						1,000
LA0D451	Los Angeles	SCAB		LA0D451	CAX63	138	51.9	69.4			S	NON-EXEMPT	0
Description: Route 138: ROUTE 138 FROM AVE. T TO ROUTE 18-WIDEN 2 TO 4 THRU LANES WITH MEDIAN TURN LANE. EA# 12721,12722,12723,12724(=29350),12725,12728(= 28580 + 28600 + 28620 + 28610 + 28630). PPNO# 3325,3326,3327,3328(=4560),3329,3331(= 4351 + 4352 + 5353 + 4356 + 4354 + 4357) (use toll credits as local match)													
Fund		ENG	R/W	CON	Total	Prior	2018/2019	2019/2020	2020/2021	2021/2022	2022/2023	2023/2024	Total
STP LOCAL - REGIONAL		9,600	10,600	16,700	36,900	20,200	16,700						36,900
PROP "C25" FUNDS				6,005	6,005	6,005							6,005
NATIONAL HWY SYSTEM - RIP				7,040	7,040	7,040							7,040
STATE CASH - GRNDFTHR RIP		5,709	3,773	12,574	22,056	19,656	2,400						22,056
STATE CASH - IIP			3,248		3,248	3,248							3,248
STATE CASH - RIP			3,637	8,276	11,913	11,913							11,913
STIP ADVANCE CON-RIP			16,900	9,700	26,600	26,600							26,600
LA0D451 Total		15,309	38,158	60,295	113,762	94,662	19,100						113,762
LA0G897	Los Angeles	MDAB		1AL04	CAR63	138	59.55	61.21			S	NON-EXEMPT	0
Description: SR 138/14: Widening from Rancho Vista Blvd(RVB) to Pmdl Blvd. Improve SR 138 (SR14) n/b off-ramp onto RVB/Ave P. Impr traffic signal and construct rdwy impvmts at the following intersection: SR138 (SR14) n/b off-ramp at RVB/AveP. Improve the following intersection: s/b Rancho Vista Blvd/Avenue P on-ramp SR138 (SR-14). Improve SR138 at Technology Dr bridge structure. Widen SB SR138 (SR-14) beg S/o RVB /Ave P and ext to Pmdl Blvd. Add'l mainline lane impvmts between RVB /Ave P and Pmdl Blvd.													
Fund		ENG	R/W	CON	Total	Prior	2018/2019	2019/2020	2020/2021	2021/2022	2022/2023	2023/2024	Total
MEASURE R		3,600		21,400	25,000	4,140	20,860						25,000
LA0G897 Total		3,600		21,400	25,000	4,140	20,860						25,000
LA0G930	Los Angeles	MDAB		7120005	CAX77	138	65.68	65.68			S	EXEMPT - 93.126	0
Description: SR-138 (SR-14) Avenue L Interchange Improvements. Project will reduce through lanes from 4 to 3 westbound on Avenue L between 15th West and SR-138 (SR-14) ramps, and reduce through lanes from 3 to 2 eastbound on Avenue L between the SR-138 (SR-14) ramps and 10th West to provide bike lanes and sidewalks. Project includes geometric changes to the SR-138 (SR-14) ramps, traffic signal improvements at 15th West and 10th West to improve vehicle, pedestrian, and bicycle safety.													
Fund		ENG	R/W	CON	Total	Prior	2018/2019	2019/2020	2020/2021	2021/2022	2022/2023	2023/2024	Total
MEASURE R		850	350	3,800	5,000	1,200	3,800						5,000
LA0G930 Total		850	350	3,800	5,000	1,200	3,800						5,000



Final 2019 Federal Transportation Improvement Program

Los Angeles County Project Listing State Highway (in \$000's)

ProjectID	County	Air Basin	Model	RTP ID	Program	Route	Begin	End	Signage Begin	Signage End	System	Conformity Category	Amendment
LA0G411	Los Angeles	SCAB		1O0702	NCR42	210	15	19			S	EXEMPT - 93.126	0
Description: I-210 Soundwalls between Pennsylvania Ave. to Lowell Ave.													
PTC 4,520 Agency GLENDALE													
Fund		ENG	R/W	CON	Total	Prior	2018/2019	2019/2020	2020/2021	2021/2022	2022/2023	2023/2024	Total
MEASURE R 20H - HIGHWAY		620		3,900	4,520		1,520	3,000					4,520
CAPITAL													
LA0G411 Total		620		3,900	4,520		1,520	3,000					4,520
LA0G1315	Los Angeles	SCAB		LA990921	STUDY	605	1.78	1.93			S	EXEMPT - 93.126	0
Description: Northbound I-605 at Spring Street Soundwall Construction (800 LF).													
PTC 250 Agency LONG BEACH													
Fund		ENG	R/W	CON	Total	Prior	2018/2019	2019/2020	2020/2021	2021/2022	2022/2023	2023/2024	Total
MEASURE R 20H - HIGHWAY		250		250	250	150	100						250
CAPITAL													
LA0G1315 Total		250		250	250	150	100						250
LA0G1452	Los Angeles	SCAB		REG0703	NCR88	605	3.75	5.05			S	NON-EXEMPT	0
Description: SB I-605 from SR-91 to South Street Improvements Project Proposed improvements on the I-605 connector South St. off ramp by adding storage capacity.													
PTC 36,001 Agency LOS ANGELES COUNTY MTA													
Fund		ENG	R/W	CON	Total	Prior	2018/2019	2019/2020	2020/2021	2021/2022	2022/2023	2023/2024	Total
MEASURE R 20H - HIGHWAY		4,396		31,605	36,001	2,198	2,803	15,500	15,500				36,001
CAPITAL													
LA0G1452 Total		4,396		31,605	36,001	2,198	2,803	15,500	15,500				36,001
LA0G1118	Los Angeles	SCAB		REG0703	STUDY	605	6.36	15.1			S	NON-EXEMPT/NOT MODELED	0
Description: Improvements to the mainline, ramp, and freeway-to-freeway connector on I-605 from Slauson Avenue to I-105 and on I-5 from Florence to Paramount Boulevard, which include one additional general purpose lane or HOT lane in each direction and continuing the HOV lane through the I-605/I-5 interchange. (PA&ED only)													
PTC 22,768 Agency LOS ANGELES COUNTY MTA													
Fund		ENG	R/W	CON	Total	Prior	2018/2019	2019/2020	2020/2021	2021/2022	2022/2023	2023/2024	Total
MEASURE R 20H - HIGHWAY		22,768		22,768	22,768	14,300	8,468						22,768
CAPITAL													
LA0G1118 Total		22,768		22,768	22,768	14,300	8,468						22,768



Final 2019 Federal Transportation Improvement Program

Los Angeles County Project Listing State Highway (in \$000's)

ProjectID	County	Air Basin	Model	RTP ID	Program	Route	Begin	End	Signage Begin	Signage End	System	Conformity Category	Amendment
LA0G1115	Los Angeles	SCAB		REG0703	PLN40	605	14.07	21.2			S	NON-EXEMPT/NOT MODELED	0
Description:							PTC	37,650			Agency	LOS ANGELES COUNTY MTA	
Improvements to I-605 from Telegraph Road to I-10, which may include one additional general purpose lane in each direction or HOT lane in each direction and continuing the HOV lane through the I-605/I-10 interchange, improvements to the freeway-to-freeway interchange, and local interchanges (On-and-off-ramps), and auxiliary lanes along SR-60 from Santa Anita Avenue to Turnbull Canyon Road. (PA&ED only)													
Fund		ENG	R/W	CON	Total	Prior	2018/2019	2019/2020	2020/2021	2021/2022	2022/2023	2023/2024	Total
MEASURE R 20H - HIGHWAY CAPITAL		37,650			37,650	20,050	8,800	8,800					37,650
LA0G1115 Total		37,650			37,650	20,050	8,800	8,800					37,650
LA0G1451	Los Angeles	SCAB		REG0703	CARH3	605	14.22	14.52			S	NON-EXEMPT	0
Description:							PTC	10,757			Agency	LOS ANGELES COUNTY MTA	
SB I-605 at Beverly Interchange Improvements: The SB I-605 loop on and off ramps are to be removed and reconfigured to a diamond interchange, and the SB I-605 collector road is to be removed from the mainline. Intersection improvements at Beverly Blvd and SB I-605 ramps will add a left turn lanes on WB Beverly Blvd. Class II Bike lanes to be added through the interchange matching the rail bridge which has been recently widened over UP to the north.													
Fund		ENG	R/W	CON	Total	Prior	2018/2019	2019/2020	2020/2021	2021/2022	2022/2023	2023/2024	Total
MEASURE R 20H - HIGHWAY CAPITAL		1,269	500	8,988	10,757	634	1,135	4,450	4,538				10,757
LA0G1451 Total		1,269	500	8,988	10,757	634	1,135	4,450	4,538				10,757
LA0D442	Los Angeles	SCAB		LA0D442	CAX63	605	15.7	17.3			S	NON-EXEMPT	0
Description:							PTC	53,000			Agency	LOS ANGELES COUNTY MTA	
The project involves construction of the SB I-605 auxiliary lane from Rose Hill Road to SR 60 and the replacement of the I-605 OC at Peck Road. Additionally, the project also features construction of a roundabout between Rooks Rd. and Sports Arena Dr. to connect Peck Road and proposed hook ramps.													
Fund		ENG	R/W	CON	Total	Prior	2018/2019	2019/2020	2020/2021	2021/2022	2022/2023	2023/2024	Total
MEASURE R		11,000		42,000	53,000	11,000	42,000						53,000
LA0D442 Total		11,000		42,000	53,000	11,000	42,000						53,000
LA0G1457	Los Angeles	SCAB		REG0703	NCR88	605	19.17	19.45			S	NON-EXEMPT	0
Description:							PTC	17,031			Agency	LOS ANGELES COUNTY MTA	
I-605 Valley Blvd Interchange Improvements: The project involves the reconfiguration of SB I-605 ramp by removing the horseshoe on-ramp and adding two lanes to the on-ramp. The project will also reconstruct the SB I-605 loop off and on-ramps. Lastly, the project will add a WB through lane on Valley Blvd west of Temple Ave and add a two lane left turn pocket for SB I-605 on-ramp on WB Valley Blvd.													
Fund		ENG	R/W	CON	Total	Prior	2018/2019	2019/2020	2020/2021	2021/2022	2022/2023	2023/2024	Total
MEASURE R 20H - HIGHWAY CAPITAL		1,879	1,646	13,506	17,031	626	626	1,176	7,302	7,301			17,031
LA0G1457 Total		1,879	1,646	13,506	17,031	626	626	1,176	7,302	7,301			17,031



Final 2019 Federal Transportation Improvement Program

Los Angeles County Project Listing State Highway (in \$000`s)

ProjectID	County	Air Basin	Model	RTP ID	Program	Route	Begin	End	Signage Begin	Signage End	System	Conformity Category	Amendment
LAE0574	Los Angeles	SCAB		LAE0574	NCRH3	605	20.2	20.6			S	EXEMPT - 93.127	0
Description: Route 605: CONSTRUCT I-605 INTERCHANGE IMPROVEMENTS IN IRWINDALE (No lane addition). Utilizing Toll Credits.													
PTC 1,920 Agency IRWINDALE													
Fund	ENG	R/W	CON	Total	Prior	2018/2019	2019/2020	2020/2021	2021/2022	2022/2023	2023/2024	Total	
DEMO-SAFETEA-LU	652		948	1,600	652		948					1,600	
AGENCY	320			320	320							320	
LAE0574 Total	972		948	1,920	972		948					1,920	
LA000512	Los Angeles	SCAB		LA000512	CAR60	710	3.6	5			S	NON-EXEMPT	0
Description: BRIDGE NO. 53C0065, OCEAN BLVD, OVER ENTRANCE CHANNEL, UP RR, 1.0 MI E STATE ROUTE 47. Replace existing 5 lane Gerald Desmond Bridge (GDB) with new 6 lane bridge.													
PTC 1,491,981 Agency LONG BEACH													
Fund	ENG	R/W	CON	Total	Prior	2018/2019	2019/2020	2020/2021	2021/2022	2022/2023	2023/2024	Total	
PROJECTS OF NATIONAL AND REGIONAL SIGNIFICANCE SURFACE TRANS PROG	22,078	77,922		100,000	97,823	2,177						100,000	
STP LOCAL - REGIONAL	5,782			5,782	5,782							5,782	
TRANSPORTATION INFRASTRUCTURE FINANCE & INNOVATION ACT	1,834	190,665	11,315	11,315	11,315							11,315	
PROP "C25" FUNDS			17,306	17,306	17,306							17,306	
PORT FUNDS	10,407	16,113	246,298	272,818	272,818							272,818	
CORRIDOR MOBILITY PROGRAM			153,657	153,657	153,657							153,657	
BRIDGE - LOCAL	10,000	40,000	161,800	211,800	211,800							211,800	
SHOPP ADVANCE CONSTRUCTION - TCIF			299,795	299,795	299,795							299,795	
SHOPP - ADVANCE CONSTRUCTION			94,508	94,508	94,508							94,508	
LA000512 Total	50,101	324,700	1,117,180	1,491,981	1,489,804	2,177						1,491,981	
LALS01	Los Angeles	Various		REG0701	SHP04	999					S	EXEMPT - 93.126	0
Description: Route 999: Grouped Projects for Safety Improvements - SHOPP Collision Reduction Program. Projects are consistent with 40 CFR Part 93.126 Exempt Tables 2 and Table 3 categories - Railroad/highway crossing, Safer non-Federal-aid system roads, Shoulder improvements, traffic control devices and operating assistance other than signalization projects, Intersection signalization projects at individual intersections, Pavement marking demonstration, Truck climbing lanes outside the urbanized area													
PTC 201,235 Agency CALTRANS													
Fund	ENG	R/W	CON	Total	Prior	2018/2019	2019/2020	2020/2021	2021/2022	2022/2023	2023/2024	Total	
SHOPP - ADVANCE CONSTRUCTION			98,632	98,632		53,233	45,399					98,632	
SHOPP AC-PRIOR			102,603	102,603		102,603						102,603	
LALS01 Total			201,235	201,235		155,836	45,399					201,235	



Final 2019 Federal Transportation Improvement Program

Los Angeles County Project Listing State Highway (in \$000`s)

ProjectID	County	Air Basin	Model	RTP ID	Program	Route	Begin	End	Signage Begin	Signage End	System	Conformity Category	Amendment
LALS02	Los Angeles	Various		REG0701	SHP03	999					S	EXEMPT - 93.126	0
Description: PTC 1,417,431 Agency CALTRANS Route 999: Grouped Projects for Pavement resurfacing and/or rehabilitation - SHOPP Roadway Preservation Program . Projects are consistent with 40 CFR Part 93.126 Exempt Tables 2 categories - Pavement resurfacing and/or rehabilitation, Emergency relief (23 U.S.C. 125), Widening narrow pavements or reconstructing bridges (no additional travel lanes)													
Fund		ENG	R/W	CON	Total	Prior	2018/2019	2019/2020	2020/2021	2021/2022	2022/2023	2023/2024	Total
SHOPP - ADVANCE CONSTRUCTION				857,629	857,629		200,723	162,656	210,604	283,646			857,629
SHOPP AC-PRIOR				559,802	559,802	42,163	517,639						559,802
LALS02 Total				1,417,431	1,417,431	42,163	718,362	162,656	210,604	283,646			1,417,431
LALS04	Los Angeles	Various		REG0701	SHP03	999					S	EXEMPT - 93.126	0
Description: PTC 801,604 Agency CALTRANS Route 999:IN L.A. Grouped Projects for Bridge Rehabilitation and Reconstruction - SHOPP Program. Projects are consistent with 40 CFR Part 93.126 Exempt Tables 2 categories - Widening narrow pavements or reconstructing bridges (no additional travel lanes).													
Fund		ENG	R/W	CON	Total	Prior	2018/2019	2019/2020	2020/2021	2021/2022	2022/2023	2023/2024	Total
SHOPP - ADVANCE CONSTRUCTION				674,139	674,139		25,296	535,415	81,624	31,804			674,139
SHOPP AC-PRIOR				127,465	127,465		127,465						127,465
LALS04 Total				801,604	801,604		152,761	535,415	81,624	31,804			801,604
LALS06	Los Angeles	Various		REG0701	SHP04	999					S	EXEMPT - 93.126	0
Description: PTC 254,731 Agency CALTRANS Route 999: Grouped Projects for Safety Improvements - SHOPP Mobility Program. Projects are consistent with 40 CFR Part 93.126 Exempt Tables 2 and Table 3 categories - Railroad/highway crossing, Safer non-Federal-aid system roads, Shoulder improvements, traffic control devices and operating assistance other than signalization projects, Intersection signalization projects at individual intersections, Pavement marking demonstration, Truck climbing lanes outside the urbanized area													
Fund		ENG	R/W	CON	Total	Prior	2018/2019	2019/2020	2020/2021	2021/2022	2022/2023	2023/2024	Total
SHOPP - ADVANCE CONSTRUCTION				136,387	136,387		57,336		35,310	43,741			136,387
SHOPP AC-PRIOR				118,344	118,344		118,344						118,344
LALS06 Total				254,731	254,731		175,680		35,310	43,741			254,731
LALS07	Los Angeles	Various		REG0701	SHP01	999					S	EXEMPT - 93.126	0
Description: PTC 305,755 Agency CALTRANS Route 999: Grouped Projects for Safety Improvements - SHOPP Mandates Program. Projects are consistent with 40 CFR Part 93.126 Exempt Tables 2 and Table 3 categories - Railroad/highway crossing, Safer non-Federal-aid system roads, Shoulder improvements, traffic control devices and operating assistance other than signalization projects, Intersection signalization projects at individual intersections, Pavement marking demonstration, Truck climbing lanes outside the urbanized area													
Fund		ENG	R/W	CON	Total	Prior	2018/2019	2019/2020	2020/2021	2021/2022	2022/2023	2023/2024	Total
SHOPP - ADVANCE CONSTRUCTION				145,823	145,823		84,225	51,825	9,773				145,823
SHOPP AC-PRIOR				159,932	159,932		159,932						159,932
LALS07 Total				305,755	305,755		244,157	51,825	9,773				305,755



Final 2019 Federal Transportation Improvement Program

Los Angeles County Project Listing State Highway (in \$000`s)

ProjectID	County	Air Basin	Model	RTP ID	Program	Route	Begin	End	Signage Begin	Signage End	System	Conformity Category	Amendment
LALS08	Los Angeles	Various		REG0701	SHP01	999					S	EXEMPT - 93.126	0
Description: PTC 42,739 Agency CALTRANS													
Route 999: Grouped Projects for Emergency Repair - SHOPP Emergency Response Program. Projects are consistent with 40 CFR Part 93.126 Exempt Tables 2 categories - Repair damage caused by natural disasters, civil unrest, or terrorist acts. This applies to damages that do not qualify for Federal Emergency Relief funds or to damages that qualify for federal Emergency Relief funds but extend beyond the Federally declared disaster period.													
Fund	ENG	R/W	CON	Total	Prior	2018/2019	2019/2020	2020/2021	2021/2022	2022/2023	2023/2024	Total	
SHOPP - ADVANCE CONSTRUCTION			14,300	14,300					14,300			14,300	
SHOPP AC-PRIOR			28,439	28,439		28,439						28,439	
LALS08 Total			42,739	42,739		28,439			14,300			42,739	
LALS09	Los Angeles	SCAB		1AL04	LUM03	999					S	EXEMPT - 93.126	0
Description: PTC 15,540 Agency CALTRANS													
Route 999: Grouped Projects for Safety Improvements, Shoulder Improvements, Pavement resurfacing and/or rehabilitation - Minor Program. Projects are consistent with 40 CFR Part 93.126 Exempt Tables 2 and Table 3 categories - RR/HWY crossing, Safer non-Fed Aid sys rds, shlder improv, traffic control devices & operating assistance other than signalizPavement resurfacing and/or rehabilitation.													
Fund	ENG	R/W	CON	Total	Prior	2018/2019	2019/2020	2020/2021	2021/2022	2022/2023	2023/2024	Total	
SHOPP AC-PRIOR			15,540	15,540		15,540						15,540	
LALS09 Total			15,540	15,540		15,540						15,540	
LA0G1099	Los Angeles	SCAB		LA0G1099	CAX63	999					S	TCM	0
Description: PTC 5,000,000 Agency LOS ANGELES COUNTY MTA													
High Desert Corridor, an approximately 63-mile east-west multi-purpose corridor from Avenue P-8/SR-14 in LA County to Bear Valley Road/SR-18 in San Bernardino County. This multi-purpose corridor includes TSM/TDM, freeway, expressway, tollway, high-speed rail, green energy transmission/production, and bikeway elements.													
Fund	ENG	R/W	CON	Total	Prior	2018/2019	2019/2020	2020/2021	2021/2022	2022/2023	2023/2024	Total	
MEASURE R	4,450			4,450		4,450						4,450	
MEASURE R 20H - HIGHWAY CAPITAL	2,000			2,000		2,000						2,000	
LA0G1099 Total	6,450			6,450		6,450						6,450	
Grand Total	257,729	441,525	5,329,496	6,028,750	1,769,856	1,734,198	887,177	432,250	1,156,890	48,379		6,028,750	

Orange County State Highways



Final 2019 Federal Transportation Improvement Program

Orange County Project Listing State Highway (in \$000 s)

ProjectID	County	Air Basin	Model	RTP ID	Program	Route	Begin	End	Signage Begin	Signage End	System	Conformity Category	Amendment	
ORA131711	Orange	SCAB		2M0730	CAX63	5	12.4	14.5			S	NON-EXEMPT	0	
Description: I-5 (SR-73 to Oso Parkway) Segment 1 - The project will add one general purpose lane on the I-5 in each direction between SR-73 and Oso Creek (approximately 2.2 miles), reconstruct Avery Parkway interchanges and add auxiliary lanes where needed. (PPNO 2655). Project is split with ORA111801 and ORA131712. (Utilize Toll Credit Match for RSTP/STBG)														
Fund		ENG	R/W	CON	Total	Prior	2018/2019	2019/2020		2020/2021	2021/2022	2022/2023	2023/2024	Total
STP LOCAL - REGIONAL		10,768	13,415	3,984	28,167	24,183	3,984							28,167
AGENCY				17,166	17,166		17,166							17,166
ORANGE M2 - FREEWAY		1,570	20,726	21,725	44,021	22,296	21,725							44,021
STIP ADVANCE CON-RIP				90,735	90,735		90,735							90,735
ORA131711 Total		12,338	34,141	133,610	180,089	46,479	133,610							180,089
ORA131712	Orange	SCAB		2M0730	CAX63	5	14.5	17.1			S	NON-EXEMPT	0	
Description: I-5 (Oso Creek to Alicia Parkway) Segment 2 - The project will add one general purpose lane on the I-5 in each direction between Oso Creek and Alicia Parkway (approximately 2.6 miles), reconstruct La Paz Road interchange and add auxiliary lanes where needed. (Utilize Toll Credit Match for RSTP/STBG)														
Fund		ENG	R/W	CON	Total	Prior	2018/2019	2019/2020		2020/2021	2021/2022	2022/2023	2023/2024	Total
STP LOCAL - REGIONAL		11,667	4,144	31,820	47,631	47,631								47,631
ORANGE M2 - FREEWAY		5,685	8,841	134,010	148,536	14,526	134,010							148,536
ORA131712 Total		17,352	12,985	165,830	196,167	62,157	134,010							196,167
ORA111801	Orange	SCAB		2M0730	CAX63	5	17.1	18.9			S	TCM	0	
Description: I-5 (Alicia Parkway to El Toro Road) Segment 3 - The project will add one general purpose lane on the I-5 in each direction between Alicia Parkway and El Toro Road (approximately 1.7 miles), Extend the 2nd HOV lane in both directions and add auxiliary lanes where needed.														
Fund		ENG	R/W	CON	Total	Prior	2018/2019	2019/2020		2020/2021	2021/2022	2022/2023	2023/2024	Total
STP LOCAL - REGIONAL		9,710	9,419	30,768	49,897	19,129		30,768						49,897
ORANGE M2 - FREEWAY		793	17,623	28,828	47,244	18,416		28,828						47,244
STIP ADVANCE CON-RIP				58,911	58,911			58,911						58,911
ORA111801 Total		10,503	27,042	118,507	156,052	37,545		118,507						156,052
ORA130302	Orange	SCAB		2M0731	STUDY	5	21.3	30.3			S	EXEMPT/MODELED	0	
Description: I-5 (I-405 to SR-55) - in the cities of Irvine and Tustin. Add 1 MF lane NB from truck bypass on ramp to SR-55, add 1 MF lane SB from SR-55 to Alton and 1 Aux lane from Alton to truck bypass. (PA&ED and PS&E phase) Project will utilize toll credit match														
Fund		ENG	R/W	CON	Total	Prior	2018/2019	2019/2020		2020/2021	2021/2022	2022/2023	2023/2024	Total
STP LOCAL - REGIONAL		8,000			8,000	8,000								8,000
ORANGE CO. MEASURE M2 - REGIONAL CAPACITY		5,000			5,000							5,000		5,000
STIP ADVANCE CON-RIP		20,000			20,000							20,000		20,000
ORA130302 Total		33,000			33,000	8,000						25,000		33,000



Final 2019 Federal Transportation Improvement Program

Orange County Project Listing State Highway (in \$000`'s)

ProjectID	County	Air Basin	Model	RTP ID	Program	Route	Begin	End	Signage Begin	Signage End	System	Conformity Category	Amendment	
ORA100511	Orange	SCAB		2M0733	CAN69	55	6.29	10.32			S	TCM	0	
Description: SR-55 WIDENING BETWEEN I-405 AND I-5 - ADD 1 MF AND 1 HOV LANE EACH DIRECTION AND FIX CHOKEPOINTS FROM I-405 TO I-5; ADD 1 AUX LANE EA DIR BTWN SELECT ON/OFF RAMP AND NON-CAPACITY OPERATIONAL IMPROVEMENTS THROUGH PROJECT LIMITS (PS&E and PAED). Toll Credit for RSTP and CMAQ.														
		ENG	R/W	CON	Total	Prior	2018/2019	2019/2020		2020/2021	2021/2022	2022/2023	2023/2024	Total
CMAQ			20,000	3,355	23,355	20,000				3,355				23,355
STP LOCAL - REGIONAL		17,000	63,450		80,450	80,450								80,450
AGENCY				75,000	75,000					75,000				75,000
ORANGE CO. MEASURE M2 - REGIONAL CAPACITY		7,027	14,731		21,758	21,758								21,758
SHOPP - ADVANCE CONSTRUCTION		3,700	27,200	15,900	46,800	30,900				15,900				46,800
STIP ADVANCE CON-RIP				80,000	80,000					80,000				80,000
ORA100511 Total		27,727	125,381	174,255	327,363	153,108				174,255				327,363
ORA131301	Orange	SCAB		2121002	PLN40	55	10.4	17.9			S	EXEMPT/MODELED	0	
Description: SR-55 (I-5 to SR-91) – Add 1 MF lane each direction and fix chokepoints from I-5 to SR-22; and other operational improvements throughout project limits (Utilize toll credit match for RSTP) (Study Only)														
		ENG	R/W	CON	Total	Prior	2018/2019	2019/2020		2020/2021	2021/2022	2022/2023	2023/2024	Total
STP LOCAL - REGIONAL		5,000			5,000	5,000								5,000
AGENCY		50			50								50	50
ORA131301 Total		5,050			5,050	5,000							50	5,050
ORA131303	Orange	SCAB		2M0735A	PLN40	57	11.5	12.5			S	EXEMPT - 93.126	0	
Description: SR-57 Orangewood to Katella-Add 1 MF lane northbound between Orangewood and Katella (Utilize toll match for RSTP) ENG Only.														
		ENG	R/W	CON	Total	Prior	2018/2019	2019/2020		2020/2021	2021/2022	2022/2023	2023/2024	Total
STP LOCAL - REGIONAL		2,500			2,500	2,500								2,500
AGENCY		50			50								50	50
ORA131303 Total		2,550			2,550	2,500							50	2,550
ORA000820	Orange	SCAB		2TK01116	PLN40	57	21.2	.68			S	EXEMPT/MODELED	0	
Description: SR-57 TRUCK CLIMBING AUX LANE FROM LAMBERT TO LA CO. LINE (PE ONLY)(PPNO 3847A)														
		ENG	R/W	CON	Total	Prior	2018/2019	2019/2020		2020/2021	2021/2022	2022/2023	2023/2024	Total
ORANGE CO. MEASURE M2 - REGIONAL CAPACITY		250			250							250		250
STIP ADVANCE CON-RIP		4,050			4,050							4,050		4,050
ORA000820 Total		4,300			4,300							4,300		4,300



Final 2019 Federal Transportation Improvement Program

Orange County Project Listing State Highway (in \$000's)

ProjectID	County	Air Basin	Model	RTP ID	Program	Route	Begin	End	Signage Begin	Signage End	System	Conformity Category	Amendment
10254	Orange	SCAB		10254	CAN69	73	9.6	25.45			S	TCM	0
Description: PTC 351,188 Agency TCA SAN JOAQUIN HILLS TRANSPORTATION CORRIDOR (SJHTC – SR 73). 15 MI TOLL RD BETWEEN 1-5 IN SAN JUAN CAPISTRANO & RTE 73 IN IRVINE, CONSISTENT WITH SCAG/TCA MOU 4/5/01. EXISTING 3 M/F EA DIR. 1 ADDITIONAL M/F EA DIR, PLUS CLIMBING & AUX LANES BY 2020.													
Fund	ENG	R/W	CON	Total	Prior	2018/2019	2019/2020	2020/2021	2021/2022	2022/2023	2023/2024	Total	
PRIVATE FUNDS	4,290		346,898	351,188	64,988	143,100	143,100					351,188	
10254 Total	4,290		346,898	351,188	64,988	143,100	143,100					351,188	
ORA150110	Orange	SCAB		2M0736	PLN40	91	4.2	11			S	EXEMPT/MODELED	0
Description: PTC 456,190 Agency ORANGE COUNTY TRANS AUTHORITY (OCTA) SR-91 (SR-57 to SR-55) - ADD 1 MF LANE EB FROM 55 TO 57; ADD 1 MF LANE WB FROM GLASSELL TO STATE COLLEGE; IMPROVE INTERCHANGES AND MERGING FROM LAKEVIEW TO RAYMOND(PA&ED Phase). AUXILIARY LANES WILL BE ADDED IN CERTAIN SEGMENTS (PA&ED PHASE).													
Fund	ENG	R/W	CON	Total	Prior	2018/2019	2019/2020	2020/2021	2021/2022	2022/2023	2023/2024	Total	
STP LOCAL - REGIONAL	7,000			7,000	7,000							7,000	
AGENCY	50			50							50	50	
ORANGE M2 - FREEWAY	2,000			2,000	2,000							2,000	
ORA150110 Total	9,050			9,050	9,000						50	9,050	
ORA051	Orange	SCAB		ORA051	CAN69	241	13.8	26.5			S	TCM	0
Description: PTC 269,045 Agency TCA FOOTHILL TRANSPORTATION CORRIDOR-NORTH (FTC-N - SR 241). 12.7 MI TOLL ROAD BETWEEN OSO PKWY AND ETC, CONSISTENT WITH SCAG/TCA MOU 4/05/01. EXISTING 2 M/F IN EA DIR. 2 ADDITIONAL M/F, PLS CLIMBING & AUX LANES BY 2020.													
Fund	ENG	R/W	CON	Total	Prior	2018/2019	2019/2020	2020/2021	2021/2022	2022/2023	2023/2024	Total	
PRIVATE FUNDS	4,453		264,592	269,045	167,933	50,556	50,556					269,045	
ORA051 Total	4,453		264,592	269,045	167,933	50,556	50,556					269,045	
ORA052	Orange	SCAB		ORA052	CAX67	241	14.4	4.1			S	EXEMPT/MODELED	0
Description: PTC 560,505 Agency TCA FOOTHILL TRANSPORTATION CORRIDOR-SOUTH (FTC-S - SR 241). 10.3 MI TOLL ROAD BETWEEN SAN DIEGO COUNTY LINE AND OSO PKWY. 2 M/F EA DIR FROM OSO PKWY TO SAN DIEGO CO LINE BY 2026. PAED Phase.													
Fund	ENG	R/W	CON	Total	Prior	2018/2019	2019/2020	2020/2021	2021/2022	2022/2023	2023/2024	Total	
PRIVATE FUNDS	487,733			487,733	204,251	49,617	18,493	14,000	18,000	107,986	75,386	487,733	
ORA052 Total	487,733			487,733	204,251	49,617	18,493	14,000	18,000	107,986	75,386	487,733	
ORA111207	Orange	SCAB		2T01135	STUDY	241	36.1	39.1			S	EXEMPT/MODELED	0
Description: PTC 33,728 Agency TCA 241/91 EXPRESS LANES (HOT) CONNECTOR: NB SR-241 TO EB SR-91, WB SR-91 TO SB SR-241, PER SCAG/TCA MOU 4/05/01. PAED Phase.													
Fund	ENG	R/W	CON	Total	Prior	2018/2019	2019/2020	2020/2021	2021/2022	2022/2023	2023/2024	Total	
PRIVATE FUNDS	33,728			33,728	22,698	4,000	3,500	3,530				33,728	
ORA111207 Total	33,728			33,728	22,698	4,000	3,500	3,530				33,728	



Final 2019 Federal Transportation Improvement Program

Orange County Project Listing State Highway (in \$000`'s)

ProjectID	County	Air Basin	Model	RTP ID	Program	Route	Begin	End	Signage Begin	Signage End	System	Conformity Category	Amendment	
ORA050	Orange	SCAB		ORA050	CAN69	241	38.8	12.4			S	TCM	0	
Description: EASTERN TRANSPORTATION CORRIDOR (ETC- SR 241/261/133) 26.4 MI TOLL ROAD CONNECTS SR 91 to I-5 via SR 261 and SR 133, CONSISTENT WITH SCAG/TCA MOU 4/05/01. EXISTING 2 M/F EA DIR. 2 ADDITIONAL M/F IN EA DIR, PLUS CLIMBING AND AUX LANES BY 2020.														
Fund		ENG	R/W	CON	Total	Prior	2018/2019	2019/2020		2020/2021	2021/2022	2022/2023	2023/2024	Total
PRIVATE FUNDS		17,980		613,922	631,902	339,902	146,000	146,000						631,902
ORA050 Total		17,980		613,922	631,902	339,902	146,000	146,000						631,902
ORA131304	Orange	SCAB		2M0728	STUDY	405	.2	8.7			S	EXEMPT/MODELED	0	
Description: I-405(I-5 to SR-55)-Add 1 MF lane each direction from I-5 to SR-55 and improve merging.(Utilize toll credit match for RSTP) ENG only.														
Fund		ENG	R/W	CON	Total	Prior	2018/2019	2019/2020		2020/2021	2021/2022	2022/2023	2023/2024	Total
STP LOCAL - REGIONAL		8,000			8,000	8,000								8,000
AGENCY		50			50							50		50
ORA131304 Total		8,050			8,050	8,000						50		8,050
ORA170005	Orange	SCAB		2M0719	NCRT3	605	1.1	1.6			S	EXEMPT - 93.126	0	
Description: I-605/Katella Ave Interchange - improve the local interchange to improve freeway access, traffic operations, enhance safety, and improve pedestrian and bicycle facilities within project limits.														
Fund		ENG	R/W	CON	Total	Prior	2018/2019	2019/2020		2020/2021	2021/2022	2022/2023	2023/2024	Total
AGENCY		50			50							50		50
ORANGE M2 - FREEWAY		1,200			1,200	1,200								1,200
ORA170005 Total		1,250			1,250	1,200						50		1,250
ORA001102	Orange	SCAB		REG0701	SHP02	999					S	EXEMPT - 93.126	0	
Description: Grouped Projects for Safety Improvements - SHOPP Collision Reduction Program Scope: Projects are consistent with 40 CFR Part 93.126 Exempt Tables 2 and Table 3 categories - Railroad/highway crossing,Shoulder imp, traffic control devices,ops assistance Intersection signalization projects Pavement marking, Lighting improvements														
Fund		ENG	R/W	CON	Total	Prior	2018/2019	2019/2020		2020/2021	2021/2022	2022/2023	2023/2024	Total
COUNTY				21,798	21,798									21,798
SHOPP - ADVANCE CONSTRUCTION				155,038	155,038		35,529	119,509						155,038
ORA001102 Total				176,836	176,836		35,529	141,307						176,836



Final 2019 Federal Transportation Improvement Program

Orange County Project Listing State Highway (in \$000's)

ProjectID	County	Air Basin	Model	RTP ID	Program	Route	Begin	End	Signage Begin	Signage End	System	Conformity Category	Amendment
ORA001103	Orange	SCAB		REG0701	SHP03	999					S	EXEMPT - 93.126	0
Description: PTC 71,342 Agency CALTRANS													
Grouped Projects for Pavement resurfacing and/or rehabilitation - SHOPP Roadway Preservation Program. Scope: Projects are consistent with 40 CFR Part 93.126 Exempt Tables 2 categories - Pavement resurfacing and/or rehabilitation, Emergency relief (23 U.S.C. 125), Widening narrow pavements or reconstructing bridges (no additional travel lanes)													
Fund	ENG	R/W	CON	Total	Prior	2018/2019	2019/2020	2020/2021	2021/2022	2022/2023	2023/2024	Total	
SHOPP - ADVANCE CONSTRUCTION			71,342	71,342		11,385	59,957					71,342	
ORA001103 Total			71,342	71,342		11,385	59,957					71,342	
ORA001104	Orange	SCAB		REG0701	SHP02	999					S	EXEMPT - 93.126	0
Description: PTC 1,260 Agency CALTRANS													
Grouped Projects for Shoulder Improvements - SHOPP Roadside Preservation Program. Scope: Projects are consistent with 40 CFR Part 93.126 Exempt Tables 2 categories - Fencing, Safety roadside rest areas													
Fund	ENG	R/W	CON	Total	Prior	2018/2019	2019/2020	2020/2021	2021/2022	2022/2023	2023/2024	Total	
SHOPP - ADVANCE CONSTRUCTION			1,260	1,260		1,260						1,260	
ORA001104 Total			1,260	1,260		1,260						1,260	
ORA001105	Orange	SCAB		REG0701	SHP01	999					S	EXEMPT - 93.126	0
Description: PTC 129,561 Agency CALTRANS													
Grouped Projects for Safety Improvements - SHOPP Mobility Program. Scope: Projects are consistent with 40 CFR Part 93.126 Exempt Tables 2 and Table 3 categories - Railroad/highway crossing, Safer non-Federal-aid system roads, Shoulder imp, traffic control devices ops assistance. Intersection signalization projects, Pavement marking demo, Lighting													
Fund	ENG	R/W	CON	Total	Prior	2018/2019	2019/2020	2020/2021	2021/2022	2022/2023	2023/2024	Total	
SHOPP - ADVANCE CONSTRUCTION			129,561	129,561		10,204	119,357					129,561	
ORA001105 Total			129,561	129,561		10,204	119,357					129,561	
ORA001108	Orange	SCAB		REG0701	SHP04	999					S	EXEMPT - 93.126	0
Description: PTC 27,796 Agency CALTRANS													
Grouped Projects for Safety Improvements - SHOPP Mandates Program. Scope: Projects are consistent with 40 CFR Part 93.126 Exempt Tables 2 and Table 3 categories - Railroad/highway crossing, Safer non-Federal-aid system roads, Shoulder imp, traffic control devices and ops assistance other than signalization projects, Lighting imp													
Fund	ENG	R/W	CON	Total	Prior	2018/2019	2019/2020	2020/2021	2021/2022	2022/2023	2023/2024	Total	
SHOPP - ADVANCE CONSTRUCTION			27,796	27,796		7,165	20,631					27,796	
ORA001108 Total			27,796	27,796		7,165	20,631					27,796	



Final 2019 Federal Transportation Improvement Program

Orange County Project Listing State Highway (in \$000's)

ProjectID	County	Air Basin	Model	RTP ID	Program	Route	Begin	End	Signage Begin	Signage End	System	Conformity Category	Amendment
ORA001109	Orange	SCAB		REG0701	SHP04	999					S	EXEMPT - 93.126	0
Description: PTC 4,400 Agency CALTRANS													
Grouped Projects for Bridge Rehabilitation and Reconstruction - SHOPP Program. Scope: Projects are consistent with 40 CFR Part 93.126 Exempt Tables 2 categories - Widening narrow pavements or reconstructing bridges (no additional travel lanes).													
Fund	ENG	R/W	CON	Total	Prior	2018/2019	2019/2020	2020/2021	2021/2022	2022/2023	2023/2024	Total	
SHOPP - ADVANCE CONSTRUCTION			4,400	4,400		4,400						4,400	
ORA001109 Total			4,400	4,400		4,400						4,400	
ORA082603	Orange	SCAB		REG0701	SHP03	999					S	EXEMPT - 93.126	0
Description: PTC 2,813 Agency CALTRANS													
Grouped Projects for Emergency Repair - SHOPP Emergency Response Program. Scope: Projects are consistent with 40 CFR Part 93.126 Exempt Tables 2 categories - Repair damage caused by natural disasters, civil unrest, or terrorist acts. This applies to damages that do not qualify for Federal Emergency Relief funds or to damages that qualify for federal Emergency Relief funds but extend beyond the Federally declared disaster period													
Fund	ENG	R/W	CON	Total	Prior	2018/2019	2019/2020	2020/2021	2021/2022	2022/2023	2023/2024	Total	
SHOPP - ADVANCE CONSTRUCTION			2,813	2,813		2,813						2,813	
ORA082603 Total			2,813	2,813		2,813						2,813	
ORA084402	Orange	SCAB		REG0701	SHP01	999					S	EXEMPT - 93.126	0
Description: PTC 580 Agency CALTRANS													
Grouped Projects for Purchase of office, shop, and operating equipment for existing facilities. Scope - Projects are consistent with 40 CFR Part 93.126 Exempt Tables 2 and Table 3 categories - Purchase of office, shop, and operating equipment for existing facilities													
Fund	ENG	R/W	CON	Total	Prior	2018/2019	2019/2020	2020/2021	2021/2022	2022/2023	2023/2024	Total	
STATE CASH- SHOPP			580	580		580						580	
ORA084402 Total			580	580		580						580	
ORA040607	Orange	SCAB		ORA040607	PPM01	999					S	EXEMPT - 93.126	0
Description: PTC 20,057 Agency ORANGE COUNTY TRANS AUTHORITY (OCTA)													
Orange County - Countywide activities: Planning, Programming and Monitoring (PPM)(PPNO 2132)													
Fund	ENG	R/W	CON	Total	Prior	2018/2019	2019/2020	2020/2021	2021/2022	2022/2023	2023/2024	Total	
STATE CASH - RIP			20,057	20,057	14,880	1,481			1,848	1,848		20,057	
ORA040607 Total			20,057	20,057	14,880	1,481			1,848	1,848		20,057	
Grand Total		679,354	199,549	2,252,259	3,131,162	1,147,641	731,310	825,808	191,785	19,848	139,234	75,536	3,131,162

Riverside County State Highways



Final 2019 Federal Transportation Improvement Program

Riverside County Project Listing State Highway (in \$000 's)

ProjectID	County	Air Basin	Model	RTP ID	Program	Route	Begin	End	Signage Begin	Signage End	System	Conformity Category	Amendment	
RIV131201	Riverside	SCAB		RIV131201	CARH3	10		.3			S	NON-EXEMPT	0	
Description: IN RIVERSIDE COUNTY IN THE CITY OF CALIMESA - RECONSTRUCTION OF EXISTING INTERCHANGE AT I-10/COUNTY LINE WITH TWO 90 FT RADIUS ON/OFF RAMPS ROUNDABOUTS, EXTENDING 1300 LINEAR FEET FROM COUNTY LINE LANE TO APPROX. 300 FT. W/O CALIMESA BLVD. THE PROJECT WILL INCLUDE RAMP REALIGNMENT FOR ALL FOUR RAMPS WITH MINOR RAMP WIDENING.														
Fund		ENG	R/W	CON	Total	Prior	2018/2019	2019/2020		2020/2021	2021/2022	2022/2023	2023/2024	Total
CITY FUNDS		800	800		1,600			800				800		1,600
WESTERN RIV TUMF		200	200		400			200				200		400
RIV131201 Total		1,000	1,000		2,000			1,000				1,000		2,000
RIV060117	Riverside	SCAB		RIV060117	CARH3	10	1.5	2.3			S	NON-REPORTABLE TCM	0	
Description: ON I-10/SINGLETON RD IC: RECONSTRUCT/WIDEN 2 TO 4 THROUGH LANES (WOODHOUSE TO CALIMESA BLVD), RECONSTRUCT/WIDEN RAMPS – EB ENTRY 1 TO 2 LNS W/ HOV PREFERENTIAL LN, WB EXIT 1 TO 3 LNS, ADD EB EXIT RAMP (3 LNS), WB ENTRY RAMP (2 LNS W/ HOV PREFERENTIAL LN), INCLUDE EXTENDED RAMP ACCEL/DECEL LNS, RELOCATE CALIMESA BLVD/SINGLETON RD INTERSECTION, ADD SB EXTENDED DEDICATED RIGHT-TURN LN (EA: 0F980)														
Fund		ENG	R/W	CON	Total	Prior	2018/2019	2019/2020		2020/2021	2021/2022	2022/2023	2023/2024	Total
CITY FUNDS		2,000			2,000							2,000		2,000
RIV060117 Total		2,000			2,000							2,000		2,000
RIV060116	Riverside	SCAB		RIV060116	NCRH3	10	2.9	3.4			S	EXEMPT - 93.127	0	
Description: I-10/CHERRY VALLEY BLVD IC: REPLACEMENT OF EXISTING CURVED OVERCROSSING WITH TWO 90 FT. RADIUS ON/OFF RAMPS ROUNDABOUTS AND WILL EXTEND 1800 LINEAR FEET FROM ROBERTS ROAD (SOUTH) TO APPROXIMATELY 500 FT E/O CALIMESA BLVD. ASSOCIATED PROJECT IMPROVEMENTS INCLUDE REALIGNMENT OF CALIMESA BLVD AND RAMP REALIGNMENT FOR ALL FOUR RAMPS WITH MINOR RAMP WIDENING (CMAQ PM 2.5 BENEFITS PROJECT).														
Fund		ENG	R/W	CON	Total	Prior	2018/2019	2019/2020		2020/2021	2021/2022	2022/2023	2023/2024	Total
CMAQ		443			443		443							443
CITY FUNDS		2,000			2,000	2,000								2,000
WESTERN RIV TUMF		2,100			2,100		2,100							2,100
RIV060116 Total		4,543			4,543	2,000	2,543							4,543
RIV060115	Riverside	SCAB		RIV060115	CARH3	10	4.98	6.08			S	NON-REPORTABLE TCM	0	
Description: AT I-10/OAK VALLEY PKWY IC: RECONSTRUCT/WIDEN IC FROM 2 TO 6 THROUGH LANES FROM APPROX 500 FT. W/O DESERT LAWN DR TO GOLF CLUB DR, WIDEN RAMPS - EB ENTRY 1 TO 2 LANES, EB & WB EXIT 1 TO 4 LANES, WB ENTRY 1 TO 3 LANES, , ADD NEW EB/WB ENTRY LOOP RAMPS (2 LANES) , ENTRY RAMPS INCLUDE HOV PREFERENTIAL LANE, AND RAMPS INCLUDE EXTENDED ACCELERATION/DECELERATION LANE (EA: 0G280).														
Fund		ENG	R/W	CON	Total	Prior	2018/2019	2019/2020		2020/2021	2021/2022	2022/2023	2023/2024	Total
CITY FUNDS		1,200	1,300	45,000	47,500	400	2,100	45,000						47,500
RIV060115 Total		1,200	1,300	45,000	47,500	400	2,100	45,000						47,500



Final 2019 Federal Transportation Improvement Program

Riverside County Project Listing State Highway (in \$000's)

ProjectID	County	Air Basin	Model	RTP ID	Program	Route	Begin	End	Signage Begin	Signage End	System	Conformity Category	Amendment	
RIV180104	Riverside	SCAB		2016A319	CAXT3	10	9	9.6			S	NON-EXEMPT	0	
Description: IN WESTERN RIVERSIDE COUNTY IN THE CITY OF BANNING: I-10/HIGHLAND SPRINGS IC IMPROVEMENTS - WIDEN FROM 5 TO 7 THRU LANES FROM 275 FT N/O THE W/B OFF/ON RAMPS TO 250 FT S/O THE E/B OFF/ON RAMPS, WIDEN EXISTING 2 LN W/B OFF RAMP TO 4 LNS & 2 LN E/B OFF RAMPS TO 4 LNS, ENTRY RAMPS TO INCLUDE HOV PREFERENTIAL LANE AND EXTENDED ACCELERATION/DECELERATION LANE. (PA&ED ONLY)														
		ENG	R/W	CON	Total	Prior	2018/2019	2019/2020		2020/2021	2021/2022	2022/2023	2023/2024	Total
AGENCY		1,250			1,250		500	500		250				1,250
RIV180104 Total		1,250			1,250		500	500		250				1,250

ProjectID	County	Air Basin	Model	RTP ID	Program	Route	Begin	End	Signage Begin	Signage End	System	Conformity Category	Amendment	
RIV180108	Riverside	SSAB		3M0722	CAX70	10	38.25	38.25			S	NON-EXEMPT	0	
Description: IN COACHELLA VALLEY FOR CITY OF CATHEDRAL CITY - CONSTRUCT THE PROPOSED I-10 IC FROM LANDAU BLVD BETWEEN VISTA CHINO AND VARNER RD FROM 4 TO 6 LANES AND ADD NEW EXTENSION TO LANDAU BLVD BETWEEN I-10 AND PROPOSED VALLEY CENTER DRIVE. INCLUDES NEW GRADE SEPARATION WITH UPRR AND NEW FREEWAY CONNECTION AT NEW 6 LANE IC ON LANDAU I-10. (PA&ED ONLY)														
		ENG	R/W	CON	Total	Prior	2018/2019	2019/2020		2020/2021	2021/2022	2022/2023	2023/2024	Total
CITY FUNDS		300			300			300						300
WESTERN RIV TUMF		900			900			900						900
RIV180108 Total		1,200			1,200			1,200						1,200

ProjectID	County	Air Basin	Model	RTP ID	Program	Route	Begin	End	Signage Begin	Signage End	System	Conformity Category	Amendment	
RIV071251	Riverside	SSAB		3M0720	CAX70	10	39.49	43.36			S	NON-EXEMPT	0	
Description: ON I-10 AT APPROX PM 41.17: CONSTRUCT NEW DA VALL DR IC (6 LNS) & RAMPS (2 LNS) FROM VARNER RD TO RAMON RD INCLUDING BRIDGE OVER UPRR AND LONG CYN CREEK CHANNEL, ADD EB/WB AUX LANES (DATE PALM DR IC TO DA VALL & DA VALL TO RAMON RD)														
		ENG	R/W	CON	Total	Prior	2018/2019	2019/2020		2020/2021	2021/2022	2022/2023	2023/2024	Total
AGENCY		1,000	3,200	13,250	17,450			1,000			3,200		13,250	17,450
EASTERN RIV TUMF		3,000	9,600	39,750	52,350			3,000			9,600		39,750	52,350
RIV071251 Total		4,000	12,800	53,000	69,800			4,000			12,800		53,000	69,800

ProjectID	County	Air Basin	Model	RTP ID	Program	Route	Begin	End	Signage Begin	Signage End	System	Conformity Category	Amendment	
RIV031209	Riverside	SSAB		RIV031209	CAX70	10	44.8	46.6			S	NON-EXEMPT	0	
Description: AT I-10/PORTOLA AVE (B/W MONTEREY IC & COOK IC): CONSTRUCT NEW 6 THRU LANE PORTOLA AVE IC FROM DINAH SHORE DR TO VARNER RD & RAMPS (EB EXIT 2 LNS, WB EXIT 3 LNS, EB & WB ENTRY 2 LNS, WB ENTRY LOOP RAMP 2 LNS, ENTRY INCL HOV LN, WIDENING INCLUDES BRIDGE OVER UPRR & RELOCATE/WIDEN VARNER 2 TO 4 LNS, ADD EB/WB AUX LNS (MONTEREY TO PORTOLA AND PORTOLA TO COOK), EXTEND 4TH WB LANE COOK TO PORTOLA (EA														
		ENG	R/W	CON	Total	Prior	2018/2019	2019/2020		2020/2021	2021/2022	2022/2023	2023/2024	Total
STP LOCAL				1,275	1,275			1,275						1,275
CITY FUNDS		6,276	7,000	66,597	79,873	13,276	66,597							79,873
RIV031209 Total		6,276	7,000	67,872	81,148	14,551	66,597							81,148



Final 2019 Federal Transportation Improvement Program

Riverside County Project Listing State Highway (in \$000's)

ProjectID	County	Air Basin	Model	RTP ID	Program	Route	Begin	End	Signage Begin	Signage End	System	Conformity Category	Amendment	
RIV071254	Riverside	SSAB		3A07022	CARH3	10	53.9	55.5			S	NON-EXEMPT	0	
Description: ON I-10 IN INDIO AT MONROE ST IC: RECONSTRUCT/WIDEN IC FROM 2 TO 6 THROUGH LANES INCLUDING BRIDGE OVER WHITEWATER RIVER CHANNEL FROM AVENUE 42 TO S/O WHITEWATER RIVER CHANNEL, RECONSTRUCT/WIDEN RAMPS 1 TO 2 LANES, AND EXTEND RAMPS WITH ACCELERATION/DECELERATION LANES (EA: 0K730K)														
Fund		ENG	R/W	CON	Total	Prior	2018/2019	2019/2020	2020/2021		2021/2022	2022/2023	2023/2024	Total
CITY FUNDS		5,000	2,000	40,000	47,000	5,000		2,000			40,000			47,000
RIV071254 Total		5,000	2,000	40,000	47,000	5,000		2,000			40,000			47,000
RIV071252	Riverside	SSAB		3A07020	CARH3	10	55.57	55.88			S	NON-EXEMPT	0	
Description: ON I-10 IN INDIO AT JACKSON ST IC (at PM 55.575): RECONSTRUCT/WIDEN IC FROM 2 TO 6 THROUGH LANES INCLUDING BRIDGE OVER WHITEWATER RIVER CHANNEL FROM SHOWCASE PKWY TO SOUTH OF WHITEWATER RIVER CHANNEL, RECONSTRUCT/WIDEN RAMPS 1 TO 2 LANES, MODIFY TRAFFIC SIGNALS														
Fund		ENG	R/W	CON	Total	Prior	2018/2019	2019/2020	2020/2021		2021/2022	2022/2023	2023/2024	Total
CITY FUNDS		5,000	2,000	49,000	56,000	5,000		2,000			49,000			56,000
RIV071252 Total		5,000	2,000	49,000	56,000	5,000		2,000			49,000			56,000
RIV071253	Riverside	SSAB		3A07021	CARH3	10	56.2	57.8			S	NON-EXEMPT	0	
Description: ON I-10 IN INDIO AT GOLF CENTER PKWY IC: RECONSTRUCT/WIDEN IC FROM 4 TO 6 THROUGH LANES INCLUDING BRIDGE OVER WHITEWATER RIVER CHANNEL BETWEEN AVENUE 44 TO S/O WHITEWATER RIVER CHANNEL, RECONSTRUCT/WIDEN RAMPS 1 TO 2 LANES, AND EXTEND RAMPS WITH ACCELERATION/DECELERATION LANES														
Fund		ENG	R/W	CON	Total	Prior	2018/2019	2019/2020	2020/2021		2021/2022	2022/2023	2023/2024	Total
CITY FUNDS		5,000	2,000	20,000	27,000						7,000		20,000	27,000
RIV071253 Total		5,000	2,000	20,000	27,000						7,000		20,000	27,000
RIV180143	Riverside	SSAB		2016A319	CART3	10	57.8	60.4			S	NON-EXEMPT	0	
Description: IN THE CITY OF COACHELLA: AT I-10 DILLON RD BETWEEN 800 FT SOUTH OF VISTA DEL SUR TO 600 NORTH OF VISTA DEL NORTE - RECONSTRUCT IC ADD ACCELERATION LANE ON W/B - WIDEN FROM 4-6 LANES, INCLUDES TRAFFIC SIGNAL MODIFICATIONS, TURNING LANES. (EA 0K950K)														
Fund		ENG	R/W	CON	Total	Prior	2018/2019	2019/2020	2020/2021		2021/2022	2022/2023	2023/2024	Total
CITY FUNDS		4,000	2,500	19,000	25,500			1,500			5,000		19,000	25,500
RIV180143 Total		4,000	2,500	19,000	25,500			1,500			5,000		19,000	25,500
RIV030901	Riverside	SSAB		RIV030901	CAX70	10	62.3	63.7			S	NON-EXEMPT	0	
Description: ON I-10 IN EASTERN COACHELLA (AT 3.4 MILES E/O DILLON RD & 9.1 MILES W/O CACTUS CITY SRRA): CONSTRUCT NEW 6 THROUGH LANE AVENUE 50 IC (3 LANES EACH DIR. APPROX 600' N/O I-10 AND 1,100' S/O I-10), EB EXIT RAMP (3 LANES), WB EXIT RAMP (2 LANES), EB & WB ENTRY RAMPS (2 LANES), EB & WB LOOP ENTRY RAMPS (2 LANES) & ADD ACC LN 3,800' WB DIR, WEST OF IC (EA: 45210)														
Fund		ENG	R/W	CON	Total	Prior	2018/2019	2019/2020	2020/2021		2021/2022	2022/2023	2023/2024	Total
CITY FUNDS		7,000	3,000	50,000	60,000	10,000	50,000							60,000
RIV030901 Total		7,000	3,000	50,000	60,000	10,000	50,000							60,000



Final 2019 Federal Transportation Improvement Program

Riverside County Project Listing State Highway (in \$000's)

ProjectID	County	Air Basin	Model	RTP ID	Program	Route	Begin	End	Signage Begin	Signage End	System	Conformity Category	Amendment
RIV031215	Riverside	SCAB		RIV031215	CAX70	15	5.5	9.6			S	NON-EXEMPT	0
Description: PTC 218,840 Agency TEMECULA													
FRENCH VALLEY PKWY IC/ARTERIAL PHASES: PH II - CONSTRUCT 2 LN NB CD (N/O WINCHESTER IC ON-RAMPS TO JUST N/O RTE 15/215 JCT WITH CONNECTORS TO RTE 15 AND RTE 215 (I-215 PM: 8.43 TO 9.75); AND PH III - CONSTRUCT 6 LN OC (JEFFERSON TO YNEZ) & RAMPS, NB/SB AUX LN, CD LNS (1 LN NB & 3 LN SB) & MODIFY WINCHESTER RD IC (EA:43272) (PPNO. 0021K).													
Fund	ENG	R/W	CON	Total	Prior	2018/2019	2019/2020	2020/2021	2021/2022	2022/2023	2023/2024	Total	
DEMO-SAFETEA-LU	671		931	1,602			671	931				1,602	
CITY FUNDS	13,316	13,468	986	27,770	12,818			986		13,966		27,770	
WESTERN RIV TUMF	12,656	8,985		21,641	21,641							21,641	
STIP ADVANCE CON-RIP			47,600	47,600				47,600				47,600	
RIV031215 Total	26,643	22,453	49,517	98,613	34,459		671	49,517		13,966		98,613	
RIV080901	Riverside	SCAB		3M0730	CARH3	15	9.24	9.73			S	NON-EXEMPT	0
Description: PTC 8,100 Agency MURRIETA													
AT I-15/MURRIETA HOT SPRINGS RD IC - CONSTRUCT NEW NB LOOP ON RAMP AND REALIGN EXISTING NB OFF RAMP (EA: 0J650K)													
Fund	ENG	R/W	CON	Total	Prior	2018/2019	2019/2020	2020/2021	2021/2022	2022/2023	2023/2024	Total	
CITY FUNDS	1,100	4,000	3,000	8,100		5,100	3,000					8,100	
RIV080901 Total	1,100	4,000	3,000	8,100		5,100	3,000					8,100	
RIV010206	Riverside	SCAB		RIV010206	CAXT3	15	18.3	21	17.5	21	S	NON-EXEMPT	0
Description: PTC 78,294 Agency LAKE ELSINORE													
AT I-15/RR CYN RD IC & NEW I-15/FRANKLIN ST IC: WIDEN RR CYN RD UC FROM 7 TO 8 LNS (SUMMERHILL DR - MISSION TR), RCNSTCT NB EXIT/ENTRY RAMPS TO HOOK RAMP CNECTN TO GRAPE ST, WIDEN SB ENTRY RAMP FROM 1-3 LNS, WIDEN SHLDRS SB EXIT RAMP, WIDEN GRAPE ST TO CONST DEDICATED RT TN LN AT NB HOOK RAMP AND RR CYN RD, & CONS RAMP ACCEL/DECEL LNS AT RR CYN RD (PH I); CONS NEW I-15/FRANKLIN ST IC, CONST AUX LN													
Fund	ENG	R/W	CON	Total	Prior	2018/2019	2019/2020	2020/2021	2021/2022	2022/2023	2023/2024	Total	
INTERSTATE MAINTENANC		238		238	238							238	
AGENCY			21,199	21,199		21,199						21,199	
CITY FUNDS		18,100	28,700	46,800			18,100			28,700		46,800	
WESTERN RIV TUMF	6,507	3,550		10,057	10,057							10,057	
RIV010206 Total	6,507	21,888	49,899	78,294	10,295	21,199	18,100			28,700		78,294	
RIV010206A	Riverside	SCAB		RIV010206	CAXT3	15	18.3	20.1	17.5	20.1	S	NON-EXEMPT	0
Description: PTC 45,295 Agency LAKE ELSINORE													
AT I-15/RR CYN RD IC: WIDEN RR CYN RD UC FROM 7 TO 8 LNS (SUMMERHILL DR - MISSION TR), EXT 2-LN NB RAMP TO GORE, CNSTCT NB EXIT/ENTRY RAMPS TO HOOK RAMP CNECTN TO GRAPE ST, WIDEN SB ENTRY RAMP FROM 1-2 LNS, WIDEN SHLDRS SB EXIT RAMP, WIDEN GRAPE ST TO CONST DEDICATED RT TN LN AT NB HOOK RAMP AND RR CYN RD, CONS RAMP ACCEL/DECEL LNS AT RR CYN RD & SPOT IMPRVNT REMOVE EX. OH SIGN AT PM 17.8 & INSTALL NEW OH SIGN AT PM 17.5 & 18.1 (PPNO 3004U).													
Fund	ENG	R/W	CON	Total	Prior	2018/2019	2019/2020	2020/2021	2021/2022	2022/2023	2023/2024	Total	
INTERSTATE MAINTENANC		238		238	238							238	
AGENCY			32,080	32,080			32,080					32,080	
WESTERN RIV TUMF	6,507	3,550		10,057	10,057							10,057	
STIP ADVANCE CON-RIP			2,920	2,920	2,920							2,920	
RIV010206A Total	6,507	3,788	35,000	45,295	13,215		32,080					45,295	



Final 2019 Federal Transportation Improvement Program

Riverside County Project Listing State Highway (in \$000`'s)

ProjectID	County	Air Basin	Model	RTP ID	Program	Route	Begin	End	Signage Begin	Signage End	System	Conformity Category	Amendment
RIV010206B	Riverside	SCAB		RIV010206	CAXT7	15	19.2	21			S	NON-EXEMPT	0
Description: PTC 67,999 Agency LAKE ELSINORE AT I-15/FRANKLIN ST IC: CONS AUX LN SOUTH TO RR CYN RD, CONS AUX LN NORTH TO MAIN ST, WIDEN SB ON RAMP FROM MAIN ST FROM 1 TO 2 LNS, INSTALL NEW TRAFFIC SIGNALS AT THE MAIN ST RAMP INTERSECTION, CONS AUTO CENTER DR EXTENSION FROM OLD FRANKLIN ST OC TO FLINT ST AND EXTEND CANYON VIEW ESTATE-CAMINO DEL NORTE FROM OLD FRANKLIN ST TO EXISTING CAMINO DEL NORTE ABOUT 1800 FT S/O MAIN ST.													
Fund		ENG	R/W	CON	Total	Prior	2018/2019	2019/2020	2020/2021	2021/2022	2022/2023	2023/2024	Total
AGENCY													
CITY FUNDS													
RIV010206B Total													
RIV060109	Riverside	SCAB		RIV060109	CARH3	15	20.8	23.7			S	NON-EXEMPT	0
Description: PTC 58,250 Agency LAKE ELSINORE AT I-15/SR74 (CENTRAL AVE) IC JCT MOD. BTWN 1,000 FT W/O COLLIER AVE TO RIVERSIDE ST: ADD NB LOOP ENTRY RAMP WITH ACCEL LN, REALIGN NB ENTRY & EXIT RAMPS, ADD SB ACCEL/DECEL LNS, ADD NB DECEL LN, WIDEN SR 74 FROM RIVERSIDE DR. TO CENTRAL AVE 2 TO 4 THROUGH LANES AND FROM COLLIER AVE TO CAMBERN AVE FROM 6 TO 8 THRU LNS, CONST NEW RIVERSIDE AVE OC & SR74 PM 15.5 to 18.5 (EA: 0F3100).													
Fund		ENG	R/W	CON	Total	Prior	2018/2019	2019/2020	2020/2021	2021/2022	2022/2023	2023/2024	Total
CITY FUNDS		300		49,000	49,300	300			49,000				49,300
WESTERN RIV TUMF		950	8,000		8,950	950		8,000					8,950
RIV060109 Total		1,250	8,000	49,000	58,250	1,250		8,000	49,000				58,250
RIV180144	Riverside	SCAB		2016A319	CAX75	15	20.8	21.2			S	NON-EXEMPT	0
Description: PTC 4,200 Agency LAKE ELSINORE IN THE CITY OF LAKE ELSINORE - MAIN ST/I-15 IC IMPROVEMENTS: WIDENING OF NB MAIN ST UNDER THE FREEWAY FROM 1 TO 2 LNS, ADD AN ADDITIONAL LN TO THE NB ENTRANCE AND EXIT RAMPS. WIDEN SB OFF RAMP TO ACCOMODATE 1 RT LN, 1 LT LN, AND 1 THRU LT LN AT MAIN ST INTERSECTION. INSTALL RAMP METERS & TRAFFIC SIGNALS AT THE ON & OFF RAMPS INTERSECTIONS, AND CAMINO DEL NORTE/MAIN ST INTERSECTION.													
Fund		ENG	R/W	CON	Total	Prior	2018/2019	2019/2020	2020/2021	2021/2022	2022/2023	2023/2024	Total
CITY FUNDS				4,200	4,200		4,200						4,200
RIV180144 Total				4,200	4,200		4,200						4,200
RIV010208	Riverside	SCAB		RIV010208	CARH3	15	36.1	37.6			S	NON-EXEMPT	0
Description: PTC 74,199 Agency CORONA AT I-15/CAJALCO RD IC NEAR CORONA: DESIGN, RECONST/REALIGN & WIDEN CAJALCO RD FROM 2 TO 6 THRU LNS FROM TEMESCAL CYN RD TO BEDFORD CYN RD, RECONST/WIDEN SB ENTRY FROM 1-2 LNS, SB EXIT FROM 2-5 LNS, NB ENTRY FROM 1-2 LNS, NB EXIT FROM 2-4 LNS, ADD AUX LNS BTWN NB ENTRY AND NB EXIT TO EL CERRITO RD AND BTWN SB ENTRY FROM EL CERRITO RD AND SB EXIT. (\$840 TC FY 11/12 ENG & \$600 TC FY 13/14 R/W) .													
Fund		ENG	R/W	CON	Total	Prior	2018/2019	2019/2020	2020/2021	2021/2022	2022/2023	2023/2024	Total
DEMO-SAFETEA-LU		4,200	2,999		7,199	7,199							7,199
AGENCY			6,000	56,000	62,000	6,000	56,000						62,000
WESTERN RIV TUMF				5,000	5,000		5,000						5,000
RIV010208 Total		4,200	8,999	61,000	74,199	13,199	61,000						74,199



Final 2019 Federal Transportation Improvement Program

Riverside County Project Listing State Highway (in \$000`s)

ProjectID	County	Air Basin	Model	RTP ID	Program	Route	Begin	End	Signage Begin	Signage End	System	Conformity Category	Amendment	
RIV071267	Riverside	SCAB		RIV071267	CANT9	15	36.6	51.4			S	TCM	0	
Description: I-15 IN RIVERSIDE CO: CONST. 4 TOLL EXPRESS LANES (TEL) (2 TEL EA DIR) FROM CANTU-GALLEANO RANCH RD. TO HIDDEN VALLEY PKWY & FROM THE END OF SR91 TEL TO EL CERRITO RD., & CONST. 2 TEL (1 TEL EA DIR) SR60 - CANTU-GALLEANO RANCH RD., HIDDEN VALLEY PKWY - END OF SR91 TEL, & EL CERRITO RD - CAJALCO RD. ADV. SIGN. WILL BE INST. AT THE SO. END BTWN PM 34.7 TO PM 36.6 (CAJALCO RD) & AT NO. END BTWN PM														
Fund		ENG	R/W	CON	Total	Prior	2018/2019	2019/2020		2020/2021	2021/2022	2022/2023	2023/2024	Total
CMAQ				55,000	55,000	10,225	30,696	14,079						55,000
STP LOCAL		1,105		53,895	55,000	28,575	26,425							55,000
TRANSPORTATION INFRASTRUCTURE FINANCE & INNOVATION ACT				163,967	163,967	163,967								163,967
AGENCY		126,143	2,000	86,890	215,033	215,033								215,033
RIV071267 Total		127,248	2,000	359,752	489,000	417,800	57,121	14,079						489,000
RIV170901	Riverside	SCAB		3160001	CANT9	15	36.8	22.3			S	TCM	0	
Description: IN WESTERN RIVERSIDE COUNTY – I-15 EXPRESS LANES SOUTHERN EXTENSION (GENERALLY IN THE MEDIAN) FROM CAJALCO RD. (PM 36.8) IN THE CITY OF CORONA TO APPROXIMATELY SR-74 (PM 22.3) IN THE CITY OF LAKE ELSINORE (PPNO 3009X).														
Fund		ENG	R/W	CON	Total	Prior	2018/2019	2019/2020		2020/2021	2021/2022	2022/2023	2023/2024	Total
AGENCY		15,147	8,435	470,418	494,000						23,582		470,418	494,000
STIP ADVANCE CON-RIP		50,000		50,000	50,000		50,000							50,000
RIV170901 Total		65,147	8,435	470,418	544,000		50,000				23,582		470,418	544,000
RIV180102	Riverside	SCAB		2016A319	CAXT0	15	38.3	39.06			S	NON-EXEMPT	0	
Description: IN THE CITY OF CORONA ON EXISTING ONTARIO AVE – WIDEN AND REALIGN EXISTING 5 TO 7 LANES BY ADDING 1 WB THRU LANE AND 1 EB THRU LANE, CONSTRUCT TIE BACK WALL AND 815' SIDEWALK W/ADA RAMPS ON THE SOUTH SIDE OF ONTARIO AVE BETWEEN COMPTON AVE AND E/O STATE ST.														
Fund		ENG	R/W	CON	Total	Prior	2018/2019	2019/2020		2020/2021	2021/2022	2022/2023	2023/2024	Total
AGENCY			194	1,277	1,471		1,471							1,471
CITY FUNDS		720	780		1,500	750	750							1,500
WESTERN RIV TUMF				3,107	3,107		3,107							3,107
RIV180102 Total		720	974	4,384	6,078	750	5,328							6,078
RIV160101	Riverside	SCAB		RIV071250B	CANT9	15	41.5	43.4	6.6	8.1	S	TCM	0	
Description: IN WESTERN RIVERSIDE COUNTY ON SR-91/I-15: On I-15 - ADD TOLL EXPRESS LANE MEDIAN DIRECT CONNECT FROM SB15 TO WB91 & EB91 TO NB15, 1 TOLL EXPRESS LANE EACH DIRECTION FROM HIDDEN VALLEY TO SR91 DIRECT CONNECTOR. CONSTRUCT OPERATIONAL IMPROVEMENT AND AUXILARY LANE ALONG SR91. CONSTRUCT ADDITIONAL SIGNAGE ALONG SR91 AT PM R18.0 IN OR COUNTY.														
Fund		ENG	R/W	CON	Total	Prior	2018/2019	2019/2020		2020/2021	2021/2022	2022/2023	2023/2024	Total
SENATE BILL 132		18,873	10,000	151,127	180,000	20,100	58,773	50,000		50,000	1,127			180,000
RIV160101 Total		18,873	10,000	151,127	180,000	20,100	58,773	50,000		50,000	1,127			180,000



Final 2019 Federal Transportation Improvement Program

Riverside County Project Listing State Highway (in \$000's)

ProjectID	County	Air Basin	Model	RTP ID	Program	Route	Begin	End	Signage Begin	Signage End	System	Conformity Category	Amendment
RIV071242	Riverside	SCAB		3A07045	CAX60	60	15.9	15.9			S	NON-EXEMPT	0
Description: PTC 14,120 Agency MORENO VALLEY IN THE CITY OF MORENO VALLEY - RECONSTRUCT INDIAN ST X-ING SR 60 FROM 150' S/O SUNNYMEAD BLVD., TO HEMLOCK AVE: COMPLETE RECONSTRUCT. OF THE BRIDGE TO PROVIDE 16'6" CLEARANCE & 4 THROUGH LANES (2 LNS IN EA DIR) & ASSOC. ST IMP. WITHIN THE PROJECT LIMITS (LEFT TURN POCKETS AT SUNNYMEAD AND HEMLOCK INTERSECT., RIGHT-TURN ONLY SB AT SUNNYMEAD, NEW TS AT HEMLOCK/INDIAN ST., & INTERCONNECT MOD).													
Fund	ENG	R/W	CON	Total	Prior	2018/2019	2019/2020		2020/2021	2021/2022	2022/2023	2023/2024	Total
CITY FUNDS	1,350	770	12,000	14,120					2,120		12,000		14,120
RIV071242 Total	1,350	770	12,000	14,120					2,120		12,000		14,120

ProjectID	County	Air Basin	Model	RTP ID	Program	Route	Begin	End	Signage Begin	Signage End	System	Conformity Category	Amendment
RIV080902	Riverside	SCAB		3M0712	CAXT3	60	19	21			S	NON-REPORTABLE TCM	0
Description: PTC 52,000 Agency MORENO VALLEY AT SR-60/REDLANDS BLVD - WIDEN OC FROM 2 TO 6 THRU LANES; WIDEN WB EXIT & ENTRY RAMPS FROM 1 LANE TO 2 LANES AT EXIT/ENTRY, 3 LANES AT ARTERIAL AND HOV AT ENTRY; WIDEN EB EXIT & ENTRY RAMPS FROM 1 LANE TO 2 LANES AT EXIT/ENTRY AND HOV AT ENTRY; ADD AUX LANES 1000' EACH DIRECTION WEST OF IC AND 1700' EACH DIRECTION EAST OF IC													
Fund	ENG	R/W	CON	Total	Prior	2018/2019	2019/2020		2020/2021	2021/2022	2022/2023	2023/2024	Total
DEVELOPER FEES	7,000	11,000	34,000	52,000					7,000	11,000		34,000	52,000
RIV080902 Total	7,000	11,000	34,000	52,000					7,000	11,000		34,000	52,000

ProjectID	County	Air Basin	Model	RTP ID	Program	Route	Begin	End	Signage Begin	Signage End	System	Conformity Category	Amendment
RIV080904	Riverside	SCAB		3M0801	CAXT3	60	20	22			S	NON-REPORTABLE TCM	0
Description: PTC 96,613 Agency MORENO VALLEY AT SR-60/THEODORE ST IC: WIDEN OC FRM 2 TO 4/6 THRU LNS; WIDEN WB EXIT/ENTRY RAMPS FRM 1-2 LNS AT EXIT/ENTRY, 3 LNS AT ART. W/ HOV AT ENTRY; WIDEN EB EXIT RAMP FRM 1-2 LNS AT EXIT & 3 LNS AT ART.; WIDEN EB ENTRY RAMP FROM 1-2 LNS W/HOV; ADD EB LOOP ENTRY WITH 2 LNS AT ART & 1 LN AT ENTRY; ADD AUX LNS 1400' EB DIR E/O IC, 2,500' EB DIR W/O IC, 2,300' WB DIR W/O IC & 1,700' WB DIR E/O IC (EA0M590)													
Fund	ENG	R/W	CON	Total	Prior	2018/2019	2019/2020		2020/2021	2021/2022	2022/2023	2023/2024	Total
STP LOCAL	964			964	964								964
AGENCY	7,149	17,500	71,000	95,649	2,149		22,500			71,000			95,649
RIV080904 Total	8,113	17,500	71,000	96,613	3,113		22,500			71,000			96,613

ProjectID	County	Air Basin	Model	RTP ID	Program	Route	Begin	End	Signage Begin	Signage End	System	Conformity Category	Amendment
RIV151220	Riverside	SCAB		7120003	CAY76	60	20	22.5			S	NON-EXEMPT	0
Description: PTC 7,500 Agency MORENO VALLEY IN WESTERN RIVERSIDE COUNTY IN THE CITY OF MORENO VALLEY ALONG SR 60 - WIDEN FROM TWO TO THREE LANES IN EACH DIRECTION IN THE EXISTING MEDIAN TO PROVIDE ONE ADDITIONAL GENERAL PURPOSE LANE IN EACH DIRECTION FROM REDLANDS BLVD. TO GILMAN SPRINGS RD.													
Fund	ENG	R/W	CON	Total	Prior	2018/2019	2019/2020		2020/2021	2021/2022	2022/2023	2023/2024	Total
CITY FUNDS	1,500		6,000	7,500			1,500					6,000	7,500
RIV151220 Total	1,500		6,000	7,500			1,500					6,000	7,500



Final 2019 Federal Transportation Improvement Program

Riverside County Project Listing State Highway (in \$000's)

ProjectID	County	Air Basin	Model	RTP ID	Program	Route	Begin	End	Signage Begin	Signage End	System	Conformity Category	Amendment
RIV080903	Riverside	SCAB		3M0714	CARH3	60	21	23			S	NON-REPORTABLE TCM	0
Description: PTC 70,000 Agency MORENO VALLEY													
AT SR-60/GILMAN SPRINGS RD IC - REALIGN GILMAN SPRINGS RD/REMOVE EXISTING EB/WB RAMPS; WIDEN OC FROM 2 TO 6 THRU LANES; WB EXIT IS 1 LANE WIDENING TO 2 LANES THEN TO 3 LANES AT ARTERIAL, WB LOOP & EB ENTRY RAMPS FROM 1 LANE TO 2 LANES W/ HOV; WIDEN EB EXIT RAMPS FROM 1 LANE TO 2 LANES AT EXIT AND 3 LANES AT ARTERIAL; ADD AUX LANES TO WEST OF IC 1200' EB AND 2200' WB													
Fund	ENG	R/W	CON	Total	Prior	2018/2019	2019/2020	2020/2021	2021/2022	2022/2023	2023/2024	Total	
DEVELOPER FEES	7,000	14,000		21,000				7,000		14,000		21,000	
RIV080903 Total	7,000	14,000		21,000				7,000		14,000		21,000	

ProjectID	County	Air Basin	Model	RTP ID	Program	Route	Begin	End	Signage Begin	Signage End	System	Conformity Category	Amendment
RIV120201	Riverside	SCAB		3TK04MA13	NCN35	60	22.1	26.6			S	NON-EXEMPT	0
Description: PTC 138,375 Agency CALTRANS													
ON SR-60 IN UNINCORPORATED RIVERSIDE CO: CONSTRUCT NEW EASTBOUND CLIMBING AND WESTBOUND DESCENDING TRUCK LANES FROM GILMAN SPRINGS RD TO APPROX. 1.37 MILES W/O JACK RABBIT TRAIL AND UPGRADE EXISTING INSIDE AND OUTSIDE SHOULDERS TO STANDARD WIDTHS (10-FT INSIDE SHOULDER AND 12-FT OUTSIDE SHOULDER) (EA: 0N69U) - CMAQ PM2.5 BENEFITS PROJECT.													
Fund	ENG	R/W	CON	Total	Prior	2018/2019	2019/2020	2020/2021	2021/2022	2022/2023	2023/2024	Total	
FFY 2006 APPROPRIATIONS EARMARKS	2,546			2,546	2,546							2,546	
CMAQ	7,000		37,396	44,396	7,000	1,724		25,716	9,956			44,396	
SURFACE TRANS PROG - HR4818	492			492	492							492	
RIV CO SALES TAX		1,497	9,689	11,186	1,497	9,689						11,186	
SHOPP - ADVANCE CONSTRUCTION	3,500	450	43,700	47,650	3,950	43,700						47,650	
STIP ADVANCE CON-RIP			550	31,555	32,105	550	31,555					32,105	
RIV120201 Total	13,538	2,497	122,340	138,375	16,035	86,668		25,716	9,956			138,375	

ProjectID	County	Air Basin	Model	RTP ID	Program	Route	Begin	End	Signage Begin	Signage End	System	Conformity Category	Amendment
RIV050535	Riverside	SCAB		RIV050535	CAX70	60	28.03	30.42			S	NON-REPORTABLE TCM	0
Description: PTC 61,244 Agency BEAUMONT													
ON SR60 BTWN JACK RABBIT TR & SR60/I-10 JCT: PH1-CONST. NEW POTRERO 6 LN OC (3 LNS EACH DIR) W/TEMP CONNECT TO WESTERN KNOLLS (EA34141/34143). PH2: NEW IC ON/OFF RAMPS. CONST. WB/EB EXIT & ENTRY RAMPS (2 LNS) & WB/EB LOOP ENTRY RAMPS (2 LNS) (ENTRY RAMPS INCL HOV LANE), INCL EB/WB AUX LNS AT EXIT RAMPS, REALIGN WESTERN KNOLLS AVE, AND REMOVE WESTERN KNOLLS AVE CONNECTION TO SR60 (EA34142/34143).													
Fund	ENG	R/W	CON	Total	Prior	2018/2019	2019/2020	2020/2021	2021/2022	2022/2023	2023/2024	Total	
SECTION 129 - SURFACE TRANSPORTATION PRIORITIES			1,470	1,470	1,470							1,470	
Section 125 - Surface Transportation Priorities			855	855	855							855	
SURFACE TRANS PROG			750	750	750							750	
STP LOCAL			10,369	10,369			10,369					10,369	
CITY FUNDS	11,530	2,270	34,000	47,800	27,800	20,000						47,800	
RIV050535 Total	11,530	2,270	47,444	61,244	30,875	20,000	10,369					61,244	



Final 2019 Federal Transportation Improvement Program

Riverside County Project Listing State Highway (in \$000's)

ProjectID	County	Air Basin	Model	RTP ID	Program	Route	Begin	End	Signage Begin	Signage End	System	Conformity Category	Amendment
RIV091007	Riverside	SCAB		3A04WT047	CAX63	74	11.82	16.49			S	NON-EXEMPT	0
Description:													
							PTC	11,500			Agency	LAKE ELSINORE	
IN MID-WESTERN RIVERSIDE COUNTY IN THE CITY OF LAKE ELSINORE: WIDENING OF SR-74 FROM 2 TO 6 THROUGH LANES (3 LANES IN EACH DIRECTION), WEST OF I-15 TO THE ORTEGA MOUNTAINS. OTHER IMPROVEMENTS INCLUDE TURN POCKETS AND ONE TRAFFIC SIGNAL AT INTERSECTION OF SR74 (RIVERSIDE DR) AND GRAND AVE (RIV131127).													
Fund		ENG	R/W	CON	Total	Prior	2018/2019	2019/2020	2020/2021	2021/2022	2022/2023	2023/2024	Total
CITY FUNDS		1,500			1,500		1,500						1,500
WESTERN RIV TUMF			5,600	4,400	10,000				5,600	4,400			10,000
RIV091007 Total		1,500	5,600	4,400	11,500		1,500		5,600	4,400			11,500

ProjectID	County	Air Basin	Model	RTP ID	Program	Route	Begin	End	Signage Begin	Signage End	System	Conformity Category	Amendment
RIV131127	Riverside	SCAB		3AL204	CAX63	74	12.18	12.58			S	NON-EXEMPT	0
Description:													
							PTC	3,026			Agency	LAKE ELSINORE	
IN LAKE ELSINORE - INTERSECTION WIDENING AND TRAFFIC SIGNAL INSTALLATION - RIVERSIDE DR/SR74 AT GRAND AVE: WIDEN RIVERSIDE DR/SR74 FROM 3 TO 6 LANES AND GRAND AVENUE FROM 2 TO 4 LANES AND INSTALL TRAFFIC SIGNAL AT THE T-INTERSECTION OF RIVERSIDE DR/SR74 AT GRAND AVE.													
Fund		ENG	R/W	CON	Total	Prior	2018/2019	2019/2020	2020/2021	2021/2022	2022/2023	2023/2024	Total
CITY FUNDS		266	260	2,500	3,026		266	260	2,500				3,026
RIV131127 Total		266	260	2,500	3,026		266	260	2,500				3,026

ProjectID	County	Air Basin	Model	RTP ID	Program	Route	Begin	End	Signage Begin	Signage End	System	Conformity Category	Amendment
RIV62024	Riverside	SCAB		RIV62024	CAX63	79	15.78	33.8			S	NON-EXEMPT	0
Description:													
							PTC	1,523,000			Agency	RIVERSIDE COUNTY TRANS COMMISSION (RCTC)	
ON SR79 IN SOUTHWESTERN RIVERSIDE COUNTY BETWEEN 2.0 KILOMETERS SOUTH OF DOMENIGONI PKWY TO GILMAN SPRINGS ROAD: REALIGN AND WIDEN SR79 FROM 2 TO 4 THROUGH LANES.													
Fund		ENG	R/W	CON	Total	Prior	2018/2019	2019/2020	2020/2021	2021/2022	2022/2023	2023/2024	Total
FFY 2006 APPROPRIATIONS EARMARKS		693			693	693							693
DEMO-SAFETEA-LU		2,160			2,160	2,160							2,160
DEMO - TEA 21		4,222			4,222	4,222							4,222
LOCAL - ADVANCED CONSTRUCTION AGENCY		24,149	67,000	462,562	553,711	24,149	67,000		462,562				553,711
BONDS - LOCAL		42,500	166,500	710,000	919,000		209,000		710,000				919,000
CITY FUNDS		1,055			1,055	1,055							1,055
WESTERN RIV TUMF		25,659	16,500		42,159	13,159	29,000						42,159
RIV62024 Total		100,438	250,000	1,172,562	1,523,000	45,438	305,000		1,172,562				1,523,000

ProjectID	County	Air Basin	Model	RTP ID	Program	Route	Begin	End	Signage Begin	Signage End	System	Conformity Category	Amendment
RIV071274	Riverside	SSAB		3M0717	CAXT7	86	18.1	20.1			S	NON-EXEMPT	0
Description:													
							PTC	33,000			Agency	COACHELLA	
AT SR86/AVENUE 52: WIDEN AND CONSTRUCT NEW 6 THROUGH LANE IC FROM E/O COACHELLA STORMWATER CHANNEL BRIDGE TO E/O TYLER ST. IMPROVEMENTS INCLUDE: REALIGN POLK ST AND RELOCATE AVE 52 AND POLK ST INTERSECTION, EXTENDED RAMP ACCELERATION/DECELERATION LANES, BIKE LANES, SIDEWALKS, AND RECONSTRUCT TRAFFIC SIGNALS (EA: 0C960).													
Fund		ENG	R/W	CON	Total	Prior	2018/2019	2019/2020	2020/2021	2021/2022	2022/2023	2023/2024	Total
AGENCY		3,500	2,500	27,000	33,000	3,500	2,500	27,000					33,000
RIV071274 Total		3,500	2,500	27,000	33,000	3,500	2,500	27,000					33,000



Final 2019 Federal Transportation Improvement Program

Riverside County Project Listing State Highway (in \$000's)

ProjectID	County	Air Basin	Model	RTP ID	Program	Route	Begin	End	Signage Begin	Signage End	System	Conformity Category	Amendment	
RIV061159	Riverside	SSAB		RIV061159	CAXT7	86	19.2	21.6			S	NON-EXEMPT	0	
Description: PTC 32,160 Agency COACHELLA AT SR86/AVENUE 50: (PHASE 2) WIDEN & CONSTRUCT NEW 6THROUGH LANE IC FROM E/O COACHELLA STORMWATER CHANNEL BRIDGE TO E/O TYLER ST. IMPRVMENTS INCLUDE: EXTENDED RAMP ACCLRTION/DECELRTION LNS, RELOCATE/REALIGN AVE 50 AND TYLER ST, BIKE LANES, SIDEWALKS, AND RECONSTRUCT TRAFFIC SIGNALS (SAFETEA LU 1702, CA583, #2543) (EA: 0C970)														
Fund	ENG	R/W	CON	Total	Prior		2018/2019	2019/2020		2020/2021	2021/2022	2022/2023	2023/2024	Total
DEMO-SAFETEA-LU	800			800	800									800
AGENCY	3,300	3,060	25,000	31,360	901			5,459				25,000		31,360
RIV061159 Total	4,100	3,060	25,000	32,160	1,701			5,459				25,000		32,160
RIV180142	Riverside	SSAB		2016A319	CART3	86	21	22.9			S	NON-EXEMPT	0	
Description: PTC 26,500 Agency COACHELLA IN THE CITY OF COACHELLA: AT SR-86/DILLON RD BETWEEN COACHELLA VALLEY STORMWATER CHANNEL BRIDGE TO HARRISON PL. RECONSTRUCT IC ADD ACCELERATION LANES - WIDEN FROM 4-6 LANES, INCLUDES TRAFFIC MODIFICATIONS, TURNING LANES. (EA 0K960K)														
Fund	ENG	R/W	CON	Total	Prior		2018/2019	2019/2020		2020/2021	2021/2022	2022/2023	2023/2024	Total
CITY FUNDS	4,000	2,500	20,000	26,500	500			1,500			4,500		20,000	26,500
RIV180142 Total	4,000	2,500	20,000	26,500	500			1,500			4,500		20,000	26,500
RIV070308	Riverside	SCAB		RIV070308	CAX66	91	.6	2.6			S	NON-EXEMPT	0	
Description: PTC 126,663 Agency RIVERSIDE COUNTY TRANS COMMISSION (RCTC) AT SR91/71 JCT: REPLACE EB 91 TO NB 71 CONNECTOR W/ DIRECT CONNECTOR, AND RECONSTRUCT THE GREEN RIVER ROAD EB ON-RAMP (EA: 0F541) (\$1,501/\$639/\$200 TOLL CREDITS WILL BE USED IN PS&E TO MATCH DEMO-SAFETEALU/DEMO-TEA21/STP, RESPECTIVELY. \$159 TOLL CREDITS WILL BE USED IN R/W TO MATCH DEMO-SAFETEALU.)														
Fund	ENG	R/W	CON	Total	Prior		2018/2019	2019/2020		2020/2021	2021/2022	2022/2023	2023/2024	Total
FFY 2006 APPROPRIATIONS EARMARKS		990		990	990									990
DEMO-SAFETEA-LU	7,504	796		8,300	8,300									8,300
DEMO - TEA 21	3,196			3,196	3,196									3,196
SURFACE TRANS PROG	1,000			1,000	1,000									1,000
SURFACE TRANS PROG - HR4818		739		739	739									739
AGENCY		2,225		2,225	2,225									2,225
RIV CO SALES TAX			102,940	102,940				102,940						102,940
SB1 LOCAL PARTNERSHIP FORMULA FUNDS	2,000			2,000	2,000									2,000
STATE CASH - RIP	5,273			5,273	5,273									5,273
RIV070308 Total	18,973	4,750	102,940	126,663	23,723			102,940						126,663
RIV131202	Riverside	SCAB		3M01WT022	CARH3	91	15.29	16.14			S	NON-EXEMPT	0	
Description: PTC 100,600 Agency RIVERSIDE, CITY OF IN THE CITY OF RIVERSIDE - SR-91 AT ADAMS STREET INTERCHANGE RAMPS RECONFIGURATION, INCLUDING THE RECONSTRUCTION OF ADAMS ST OVERPASS, ADAMS STREET FROM AUTO CENTER DR TO BRIARWOOD DR AND INDIANA AVE FROM VANCE ST TO DETROIT DR.														
Fund	ENG	R/W	CON	Total	Prior		2018/2019	2019/2020		2020/2021	2021/2022	2022/2023	2023/2024	Total
STP LOCAL	935			935	935									935



Final 2019 Federal Transportation Improvement Program

Riverside County Project Listing State Highway (in \$000's)

CITY FUNDS	9,665	30,000	20,000	59,665	600		3,000		3,000	11,000	20,000	20,000	59,665
RIV131202 Total	10,600	30,000	20,000	60,600	1,535		2,065		3,000	11,000	20,000	20,000	60,600

ProjectID	County	Air Basin	Model	RTP ID	Program	Route	Begin	End	Signage Begin	Signage End	System	Conformity Category	Amendment	
RIV151221	Riverside	SCAB		7120003	NCR87	91	18.4	20.7			S	EXEMPT - 93.126	0	
Description:							PTC	17,895			Agency	RIVERSIDE COUNTY TRANS COMMISSION (RCTC)		
IN THE CITY OF RIVERSIDE - SR 91 HOV REMNANT WORK: COMPLETE THE REMAINING WORK FROM THE SR91 HOV ASSOCIATED TO THE UPRR LINE ALONG PACHAPPA UNDERPASS, PAVE THE FULL STRUCTURE SECTION OF WB 91 AUX. LNS AND SHOULDER FROM STA 340+32 TO STA 342+50 (218 FT) & CONS FULL STRUCTURE SECTION FOR THE 2ND RT LN OF MISION INN WB EXIT RAMP (EA 44843) - TC UTILIZ \$1,694.8 TO MATCH CON IN FY 20.														
Fund		ENG	R/W	CON	Total	Prior	2018/2019	2019/2020		2020/2021	2021/2022	2022/2023	2023/2024	Total
2016 EARMARK REPURPOSING				2,879	2,879			2,879						2,879
STP LOCAL				10,744	10,744	988		9,756						10,744
SB1 LOCAL PARTNERSHIP FORMULA FUNDS				4,272	4,272	4,272								4,272
RIV151221 Total				17,895	17,895	5,260		12,635						17,895

ProjectID	County	Air Basin	Model	RTP ID	Program	Route	Begin	End	Signage Begin	Signage End	System	Conformity Category	Amendment	
RIV110122	Riverside	SCAB		3M0738	CAX63	215	7.5	11			S	NON-EXEMPT	0	
Description:							PTC	14,874			Agency	CALTRANS		
ON I-215 IN SW RIVERSIDE COUNTY FROM ONE AND ONE-HALF MILES N/O MURRIETA HOT SPRINGS RD TO FRENCH VALLEY PKWY OFFRAMP: CONSTRUCT A THIRD MIXED-FLOW LANE IN THE MEDIAN AND AUX-LANE FROM MURRIETA HOT SPRINGS SB ENTRANCE RAMP TO ONE-HALF MILE S/O FRENCH VALLEY PKWY OFF-RAMP (WIDEN) I215/I-15 SEPARATION FROM 2 TO 4 LANES) (EA: OF163).														
Fund		ENG	R/W	CON	Total	Prior	2018/2019	2019/2020		2020/2021	2021/2022	2022/2023	2023/2024	Total
STP LOCAL		1,215			1,215							1,215		1,215
AGENCY		399	10		409							399	10	409
SHOPP ADVANCE CONSTRUCTION (AC) - CT MINOR		990	10		1,000							990	10	1,000
RIV110122 Total		2,604	20		2,624							2,604	20	2,624

ProjectID	County	Air Basin	Model	RTP ID	Program	Route	Begin	End	Signage Begin	Signage End	System	Conformity Category	Amendment	
RIV100107	Riverside	SCAB		3M10WT03	CAXT2	215	14.1	15.26			S	NON-REPORTABLE TCM	0	
Description:							PTC	31,700			Agency	MURRIETA		
IN SW RIVERSIDE CO. I-215/KELLER RD. IC: REPLACE EXISTING 2-LN I-215/KELLER RD. UNDERPASS WITH A NEW 4-LN (2 LNS IN EA DIR), AUX LANES AT THE SB OFF-RAMP & NB OFF-RAMP (APPROX. 2,400'), ADD 3-LN NB/SB OFF RAMPS, 2-LN NB/SB ON-RAMPS W/HOV, SWs, AND TWO 2-LN TRAFFIC CIRCLES AT THE RAMP TERMINI, AND REALIGN ANTELOPE RD APPROX 1/4 MI EAST.														
Fund		ENG	R/W	CON	Total	Prior	2018/2019	2019/2020		2020/2021	2021/2022	2022/2023	2023/2024	Total
2016 EARMARK REPURPOSING		1,602			1,602		1,602							1,602
BONDS - LOCAL				19,300	19,300		4,300	10,000		5,000				19,300
DEVELOPER FEES			8,000		8,000		6,000	2,000						8,000
WESTERN RIV TUMF		2,298	500		2,798		298	2,500						2,798
RIV100107 Total		3,900	8,500	19,300	31,700		12,200	14,500		5,000				31,700



Final 2019 Federal Transportation Improvement Program

Riverside County Project Listing State Highway (in \$000's)

ProjectID	County	Air Basin	Model	RTP ID	Program	Route	Begin	End	Signage Begin	Signage End	System	Conformity Category	Amendment	
RIV151219	Riverside	SCAB		REG0701	CAX72	215	17.5	17.5			S	NON-EXEMPT	0	
Description: IN WESTERN RIVERSIDE COUNTY IN MENIFEE: CONSTRUCT NEW HOLLAND AVE 4-LANE OC (2 LNS IN EA DIR) OVER I-215 AND ANTELOPE RD. PROJECT INCLUDES REALIGNMENT OF WILLOWOOD WAY, RESTRIPING OF HANOVER LANE AND ALBION LANE, AND CONSTRUCTION OF AN ACCESS ROAD FOR BUSINESS ON THE WEST SIDE OF I-215 (EA 1F980).														
Fund		ENG	R/W	CON	Total	Prior	2018/2019	2019/2020	2020/2021		2021/2022	2022/2023	2023/2024	Total
CITY FUNDS		2,200	1,800	23,000	27,000	4,000		10,900	12,100					27,000
RIV151219 Total		2,200	1,800	23,000	27,000	4,000		10,900	12,100					27,000
RIV151218	Riverside	SCAB		3M0719	CARH3	215	20.3	21.3			S	NON-EXEMPT	0	
Description: IN WESTERN RIVERSIDE COUNTY IN MENIFEE: RECONSTRUCT/WIDEN I-215 IC AT MC CALL BLVD. - WIDEN IC FROM 4 TO 6 LANES (SUN CITY BLVD TO EASTERLY OF ENCANTO DR), WIDEN ENTRY RAMPS (RAMP METERED / NON HOV PREFERENTIAL LANE), WIDEN EXIT RAMPS (DUAL LEFT @ SB & DUAL RIGHT @ NB WITH MCCALL), ADD DUAL LEFT-TURN AND DEDICATED RIGHT -TURN LANES (EA 1F700).														
Fund		ENG	R/W	CON	Total	Prior	2018/2019	2019/2020	2020/2021		2021/2022	2022/2023	2023/2024	Total
AGENCY		2,700	7,500	22,100	32,300		1,600	3,600	5,000		22,100			32,300
RIV151218 Total		2,700	7,500	22,100	32,300		1,600	3,600	5,000		22,100			32,300
RIV060111	Riverside	SCAB		RIV060111	CAR88	215	22.43	23.09			S	NON-EXEMPT	0	
Description: IN MID WESTERN-RIVERSIDE CO IN THE CITY OF PERRIS - I-215/ETHANAC RD IC IMP.: IC OPERATIONAL IMP. OF THE NB & SB OFF RAMPS @ I-215/ETHANAC RD AND ON ETHANAC ON EITHER SIDE OF I-215 FOR UP TO 1,200 FT. IMPROVEMENTS CONSIST OF THE WIDENING OF THE ON AND OFF RAMPS TO PROVIDE LEFT AND RIGHT TURN POCKETS, T.S. UPGRADE AT THE RAMP TERMINI & WIDEN OC 2 TO 4 LANES WITH TURN LANES.														
Fund		ENG	R/W	CON	Total	Prior	2018/2019	2019/2020	2020/2021		2021/2022	2022/2023	2023/2024	Total
CITY FUNDS		5,000	1,500		6,500						5,000		1,500	6,500
RIV060111 Total		5,000	1,500		6,500						5,000		1,500	6,500
RIV091012	Riverside	SCAB		3M04WT009	CARH3	215	23.04	24.04			S	NON-EXEMPT	0	
Description: IN MID-WESTERN RIVERSIDE COUNTY IN THE CITY OF PERRIS - CASE ROAD/MATTHEWS RD. (SR-74) AT I-215 INTERCHANGE: RECONFIGURATION OF THE EXISTING CASE RD/MATTHEWS RD. (SR-74) AT I-215 IC, IMPROVING THE INTERSECTION OPERATIONS AND ELIMINATING CROSS TRAFFIC CONFLICTS ON THE SB RAMPS, WIDEN MATTHEWS RD FROM 2/3 LANES TO 4 LANES FROM CASE RD TO TRUMBLE RD (EA: 0P420).														
Fund		ENG	R/W	CON	Total	Prior	2018/2019	2019/2020	2020/2021		2021/2022	2022/2023	2023/2024	Total
CITY FUNDS		3,000	3,000	15,000	21,000			3,000			3,000	15,000		21,000
RIV091012 Total		3,000	3,000	15,000	21,000			3,000			3,000	15,000		21,000
RIV131003	Riverside	SCAB		3M04WT014	CAX75	215	27.3	28.3			S	NON-EXEMPT	0	
Description: IN CENTRAL RIVERSIDE COUNTY IN THE CITY OF PERRIS - I-215 AT NUEVO INTERCHANGE IMPROVEMENTS: WIDENING OF OC FROM 4 TO 6 LANES (3 LANES IN EA DIRECTION) AND WIDENING OF NB AND SB ENTRY RAMP FROM 2 TO 3 LANES. ADDITIONAL IMPROVEMENTS INCLUDE SIDEWALK INSTALLATION ON BOTH SIDES OF THE OC.														
Fund		ENG	R/W	CON	Total	Prior	2018/2019	2019/2020	2020/2021		2021/2022	2022/2023	2023/2024	Total
CITY FUNDS		1,000		4,000	5,000			1,000				4,000		5,000



Final 2019 Federal Transportation Improvement Program

Riverside County Project Listing State Highway (in \$000's)

WESTERN RIV TUMF	1,000	7,000	8,000			1,000		7,000		8,000
RIV131003 Total	2,000	11,000	13,000			2,000		11,000		13,000

ProjectID	County	Air Basin	Model	RTP ID	Program	Route	Begin	End	Signage Begin	Signage End	System	Conformity Category	Amendment
RIV071276	Riverside	SCAB		3H07A	CAX62	215	27.89	38.92			S	NON-EXEMPT	0
Description: ON I-215 FROM NUEVO RD TO BOX SPRINGS RD: CONSTRUCT 2 HOV LANES (1 LANE IN EACH DIRECTION) - PA&ED.													
Fund	ENG	R/W	CON	Total	Prior	2018/2019	2019/2020		2020/2021	2021/2022	2022/2023	2023/2024	Total
RIV CO SALES TAX	8,000			8,000		8,000							8,000
RIV071276 Total	8,000			8,000		8,000							8,000

ProjectID	County	Air Basin	Model	RTP ID	Program	Route	Begin	End	Signage Begin	Signage End	System	Conformity Category	Amendment
RIV031218A	Riverside	SCAB		RIV031218	CAX71	215	28.7	30.3	27.9	32.8	S	NON-REPORTABLE TCM	0
Description: I-215/PLACENTIA (PL) AVE IC: CONS OF NEW ON/OFF RAMPS ON THE EAST & WEST SIDE, .3 MILES S/O PERRIS BLVD UNDRCRSG TO .5 MILES N/O OLEANDER AVE OVRCRSG. RELOCTN OF EAST FRNTGE RD 410 FT EAST, REMOVE WEST FRNTGE RD CNCTN TO PL AVE, WIDEN PL AVE BRDGE & OVRCRSG FRM 2 TO 6 LNS BTWN HARVILL AVE TO & INDIAN AVE, INSTALL HOV & RAMP METERING ON THE ON-RAMPS, INSTALL NEW TRAFFIC SIGNALS AT INDIAN AVE, EAST FRONTAGE RD & RAMP INTRSTNS & ADVANCE FWY OH SIGNS AT SPOT LOCATIONS AT PM R27.9, R, R30.7, R31.0, & R32.8.													
Fund	ENG	R/W	CON	Total	Prior	2018/2019	2019/2020		2020/2021	2021/2022	2022/2023	2023/2024	Total
AGENCY	4,600	25,900	38,800	69,300	9,600	27,375	32,325						69,300
RIV031218A Total	4,600	25,900	38,800	69,300	9,600	27,375	32,325						69,300

ProjectID	County	Air Basin	Model	RTP ID	Program	Route	Begin	End	Signage Begin	Signage End	System	Conformity Category	Amendment
RIV180101	Riverside	SCAB		3A04WT059	CARH3	215	31.83	32.83			S	NON-EXEMPT	0
Description: IN WESTERN RIVERSIDE COUNTY IN THE CITY OF PERRIS: I-215 AT HARLEY KNOX BLVD. IC IMPROVEMENT - RECONSTRUCT AND WIDEN HARLEY KNOX BLVD. IC FROM 2 TO 4 LANES AND RECONSTRUCT/WIDEN RAMPS.													
Fund	ENG	R/W	CON	Total	Prior	2018/2019	2019/2020		2020/2021	2021/2022	2022/2023	2023/2024	Total
AGENCY	3,500	4,000	27,000	34,500		3,500	4,000		27,000				34,500
RIV180101 Total	3,500	4,000	27,000	34,500		3,500	4,000		27,000				34,500

ProjectID	County	Air Basin	Model	RTP ID	Program	Route	Begin	End	Signage Begin	Signage End	System	Conformity Category	Amendment
RIV050533	Riverside	SCAB		RIV050533	CARH3	215	35.4	36.2			S	NON-REPORTABLE TCM	0
Description: AT I-215/CACTUS AVE IC: WIDEN IC FROM 3 TO 6 THRU LNS (EB FROM 2 TO 3 BTWN W/O BNSF RR TO 1300' E/O VETERANS WAY, ADD 4TH EB LANE FROM NB EXIT RAMP TO E/O ELSWORTH ST, WIDEN WB FROM 1&2 TO 3 THRU LNS FROM COMMERCE CENTER DR TO BNSF RR), WIDEN RAMPS 1 TO 2&3 LNS (ENTRY RAMPS INCL HOV), EXTEND NB AUX LN BTWN ALESSANDRO BLVD SOUTH TO CACTUS AVE NB ENTRY LOOP RAMP & ADD DEDICATED RT-TURN LNS (EA0E760)													
Fund	ENG	R/W	CON	Total	Prior	2018/2019	2019/2020		2020/2021	2021/2022	2022/2023	2023/2024	Total
DEVELOPER FEES			22,300	22,300		22,300							22,300
WESTERN RIV TUMF	12,370	5,700		18,070	1,800				10,570	5,700			18,070
RIV050533 Total	12,370	5,700	22,300	40,370	1,800	22,300			10,570	5,700			40,370



Final 2019 Federal Transportation Improvement Program

Riverside County Project Listing State Highway (in \$000's)

ProjectID	County	Air Basin	Model	RTP ID	Program	Route	Begin	End	Signage Begin	Signage End	System	Conformity Category	Amendment	
RIVLS01	Riverside	SCAB		3GR104	SHP04	999					S	EXEMPT - 93.126	0	
Description: PTC 248,873 Agency CALTRANS GRPED PRJCTS FOR SAFETY IMPRVMTS - SHOPP CLLISION RDUCTN PRGRM: PRJCTS ARE CNSISTNT W/ 40 CFR PART 93.126 EXEMPT TBL 2&3 - RR/HWY CRSSNG, SAFER NON-FED-AID SYSTM RDS, SHULDR IMPRVMTS, TRFFIC CNTRL DVICES/OPRTNG ASSIST OTHR THN SGNLS, INTERSCTN SGNL PRJCTS AT INDVL INTERSCTNS, PVMNT MRKING DEMO, TCL OTSIDE THE UA, LGHTNG IMPRVMTS, EMRGNCY TRCK PLOVRS. INCLDS SHOPP FNDNG BYOND FNCLY CNSTR YRS														
Fund		ENG	R/W	CON	Total	Prior	2018/2019	2019/2020		2020/2021	2021/2022	2022/2023	2023/2024	Total
SHOPP - ADVANCE CONSTRUCTION				248,873	248,873	112,623	8,566	65,149		3,957	58,578			248,873
RIVLS01 Total				248,873	248,873	112,623	8,566	65,149		3,957	58,578			248,873
RIVLS02	Riverside	SSAB		30M0701	SHP03	999					S	EXEMPT - 93.126	0	
Description: PTC 997,816 Agency CALTRANS GROUPED PROJECTS FOR PAVEMENT RESURFACING AND/OR REHABILITATION - SHOPP ROADWAY PRESERVATION PROGRAM: PROJECTS ARE CONSISTENT W/ 40 CFR PART 93.126 EXEMPT TABLE 2 - PAVEMENT RESURFACING AND/OR REHABILITATION, EMERGENCY RELIEF (23 USC 125), WIDENING NARROW PAVEMENTS OR RECONSTRUCTING BRIDGES (NO ADDITIONAL TRAVEL LANES).														
Fund		ENG	R/W	CON	Total	Prior	2018/2019	2019/2020		2020/2021	2021/2022	2022/2023	2023/2024	Total
SHOPP - ADVANCE CONSTRUCTION				997,816	997,816	287,582	35,566	343,819		73,722	257,127			997,816
RIVLS02 Total				997,816	997,816	287,582	35,566	343,819		73,722	257,127			997,816
RIVLS03A	Riverside	SCAB		30M07 01	SHP02	999					S	EXEMPT - 93.126	0	
Description: PTC 7,765 Agency CALTRANS GROUPED PROJECTS FOR PAVEMENT RESURFACING AND/OR REHABILITATION ON THE STATE HIGHWAY SYSTEM: PROJECTS ARE CONSISTENT WITH 40 CFR PART 93.126 EXEMPT TABLES 2 AND TABLE 3 CATEGORIES - PAVEMENT RESURFACING AND/OR REHABILITATION.														
Fund		ENG	R/W	CON	Total	Prior	2018/2019	2019/2020		2020/2021	2021/2022	2022/2023	2023/2024	Total
SHOPP - ADVANCE CONSTRUCTION				7,765	7,765		7,765							7,765
RIVLS03A Total				7,765	7,765		7,765							7,765
RIVLS06	Riverside	SSAB		30M0701	SHP04	999					S	EXEMPT - 93.126	0	
Description: PTC 35,858 Agency CALTRANS GROUPED PROJECTS FOR BRIDGE REHABILITATION AND RECONSTRUCTION - SHOPP PROGRAM: PROJECTS ARE CONSISTENT W/40 CFR 93.126 EXEMPT TABLE 2 - WIDENING NARROW PAVEMENTS OR RECONSTRUCTING BRIDGES (NO ADDITIONAL TRAVEL LANES).														
Fund		ENG	R/W	CON	Total	Prior	2018/2019	2019/2020		2020/2021	2021/2022	2022/2023	2023/2024	Total
SHOPP - ADVANCE CONSTRUCTION				35,858	35,858	11,570	19,477	4,811						35,858
RIVLS06 Total				35,858	35,858	11,570	19,477	4,811						35,858



Final 2019 Federal Transportation Improvement Program

Riverside County Project Listing State Highway (in \$000`s)

ProjectID	County	Air Basin	Model	RTP ID	Program	Route	Begin	End	Signage Begin	Signage End	System	Conformity Category	Amendment
RIVLS08	Riverside	SCAB		3GR104	SHP04	999					S	EXEMPT - 93.126	0
Description: PTC 11,982 Agency CALTRANS GROUPED PROJECTS FOR SAFETY IMPROVEMENTS, SHOULDER IMPROVEMENTS, PAVEMENT RESURFACING AND/OR REHABILITATION - MINOR PROGRAM: PROJECTS ARE CONSISTENT W/ 40 CFR PART 93.126 EXEMPT TABLES 2&3 - RR/HWY CROSSING, SAFER NON-FED-AID SYSTEM RDS, SHOULDR IMPRVMTNS, TRAFFIC CONTROL DEVICES/OPERATING ASSISTANCE OTHER THAN SIGNALS, INTERSCTN SIGNAL PROJECTS AT INDVL INTERSCTN, (DESCRIPTION CONT. IN COMMENTS)													
		ENG	R/W	CON	Total	Prior	2018/2019	2019/2020	2020/2021	2021/2022	2022/2023	2023/2024	Total
SHOPP - ADVANCE CONSTRUCTION				11,982	11,982	7,299	4,683						11,982
RIVLS08 Total				11,982	11,982	7,299	4,683						11,982
RIVLS09	Riverside	SCAB		REG0701	SHP04	999					S	EXEMPT - 93.126	0
Description: PTC 55,159 Agency CALTRANS GROUPED PROJECTS FOR SAFETY IMPROVEMENTS - SHOPP MANDATES PROGRAM: PROJECTS ARE CONSISTENT W/ 40 CFR PART 93.126 EXEMPT TABLES 2&3 - RR/HWY CROSSING, SAFER NON-FED-AID SYSTEM RDS, SHOULDR IMPRVMTNS, TRAFFIC CNTRL DEVICES/OPERATING ASSIST OTHER THAN SIGNALS, INTERSCTN SIGNAL PRJCTS AT INDVL INTERSCTNS, PVMNT MARKING DEMO, TCL OUTSIDE THE UA, LIGHTING IMPRVMTNS, EMERGENCY TRUCK PULLOVERS													
		ENG	R/W	CON	Total	Prior	2018/2019	2019/2020	2020/2021	2021/2022	2022/2023	2023/2024	Total
SHOPP - ADVANCE CONSTRUCTION				55,159	55,159	14,113	4,205	36,841					55,159
RIVLS09 Total				55,159	55,159	14,113	4,205	36,841					55,159
RIVLS10	Riverside	SCAB		3GR104	SHP04	999					S	EXEMPT - 93.126	0
Description: PTC 15,603 Agency CALTRANS GROUPED PROJECTS FOR SAFETY IMPROVEMENTS - SHOPP MOBILITY PROGRAM: PROJECTS ARE CONSISTENT W/ 40 CFR PART 93.126 EXEMPT TABLES 2&3 - RR/HWY CROSSING, SAFER NON-FED-AID SYSTEM RDS, SHOULDR IMPRVMTNS, TRAFFIC CNTRL DEVICES/OPERATING ASSIST OTHER THAN SIGNALS, INTERSCTN SIGNAL PRJCTS AT INDVL INTERSCTNS, PVMNT MARKING DEMO, TCL OUTSIDE THE UA, LIGHTING IMPRVMTNS, EMERGENCY TRUCK PULLOVERS													
		ENG	R/W	CON	Total	Prior	2018/2019	2019/2020	2020/2021	2021/2022	2022/2023	2023/2024	Total
SHOPP - ADVANCE CONSTRUCTION				15,603	15,603	7,937	7,666						15,603
RIVLS10 Total				15,603	15,603	7,937	7,666						15,603
RIVLS12	Riverside	SCAB		REG0701	SHP03	999					S	EXEMPT - 93.126	0
Description: PTC 17,087 Agency CALTRANS GROUPED PROJECTS FOR EMERGENCY REPAIR - SHOPP EMERGENCY RESPONSE PROGRAM: PROJECTS ARE CONSISTENT W/40 CFR PART 93.126 EXEMPT TABLE 2 - REPAIR DAMAGE CAUSED BY NATURAL DISASTERS, CIVIL UNREST, OR TERRORIST ACTS. APPLIES TO DAMAGES THAT DO NOT QUALIFY FOR FED EMERGENCY RELIEF FUNDS OR TO DAMAGES THAT QUALIFY FOR FED EMERGENCY RELIEF FUNDS BUT EXTEND BEYOND THE FEDERALLY DECLARED DISASTER PERIOD.													
		ENG	R/W	CON	Total	Prior	2018/2019	2019/2020	2020/2021	2021/2022	2022/2023	2023/2024	Total
SHOPP - ADVANCE CONSTRUCTION				17,087	17,087	3,965		13,122					17,087
RIVLS12 Total				17,087	17,087	3,965		13,122					17,087



Final 2019 Federal Transportation Improvement Program

Riverside County Project Listing State Highway (in \$000's)

ProjectID	County	Air Basin	Model	RTP ID	Program	Route	Begin	End	Signage Begin	Signage End	System	Conformity Category	Amendment
RIV151104	Riverside	SCAB		3ITS0717	TDM24	999					S	TCM Committed	0
Description: PTC 17,122 Agency RIVERSIDE COUNTY TRANS COMMISSION (RCTC) FREEWAY SERVICE PATROL - CONTINUING IMPLEMENTATION OF FREEWAY SERVICE PATROL ON SR91 (ORANGE CO LINE TO 60/91/215), SR60 (MILLIKEN TO MAIN), SR60/I-215 IC TO THEODORE, I-215 (RIVERSIDE COUNTY LINE TO SR-74/4TH ST), I-15 (HIDDEN VALLEY PKWY TO SR60), AND ON I-15 (MAGNOLIA AVE TO INDIAN TRUCK TR).													
Fund	ENG	R/W	CON	Total	Prior	2018/2019	2019/2020	2020/2021	2021/2022	2022/2023	2023/2024	Total	
AGENCY			7,522	7,522	2,080	1,297	1,297	1,424	1,424			7,522	
STATE CASH			9,600	9,600	3,200	1,600	1,600	1,600	1,600			9,600	
RIV151104 Total			17,122	17,122	5,280	2,897	2,897	3,024	3,024			17,122	
Grand Total	548,946	528,764	4,852,015	5,929,725	1,145,468	968,260	907,257	1,514,638	604,894	145,270	643,938	5,929,725	

San Bernardino County State Highways



Final 2019 Federal Transportation Improvement Program

San Bernardino County Project Listing State Highway (in \$000 's)

ProjectID	County	Air Basin	Model	RTP ID	Program	Route	Begin	End	Signage Begin	Signage End	System	Conformity Category	Amendment
20159906	San Bernardino	SCAB		4M07002	CAY75	10	.18	1.18			S	NON-EXEMPT	0
Description: PTC 33,145													
I-10/MONTE VISTA AVE IMPROVEMENTS: UNDERCROSSING RECONSTRUCTION AND WIDENING 4-6 LNS AND RAMP IMPROVEMENTS.													
		ENG	R/W	CON	Total	Prior	2018/2019	2019/2020	2020/2021	2021/2022	2022/2023	2023/2024	Total
Fund		639	964	6,491	8,094	639	964	6,491					8,094
DEVELOPER FEES		2,012	3,036	20,003	25,051	2,012	3,036	20,003					25,051
SBD CO MEASURE I		2,651	4,000	26,494	33,145	2,651	4,000	26,494					33,145
20159906 Total													
20171104	San Bernardino	SCAB		4160003	CARH3	10	2.97	3.97			S	NON-EXEMPT	0
Description: PTC 8,974													
I-10 Euclid Interchange Improvement Project.													
		ENG	R/W	CON	Total	Prior	2018/2019	2019/2020	2020/2021	2021/2022	2022/2023	2023/2024	Total
Fund		121	173	1,267	1,561	294	1,267						1,561
CITY FUNDS		575	820	6,018	7,413	1,395	6,018						7,413
SBD CO MEASURE I		696	993	7,285	8,974	1,689	7,285						8,974
20171104 Total													
2002160	San Bernardino	SCAB		2002160	CARH3	10	3.8	5.6			S	NON-EXEMPT	0
Description: PTC 199,423													
I-10 AT GROVE AVE AND 4TH ST: CONSTRUCT NEW INTERCHANGE AT I-10 AND GROVE AVE; CLOSE EXISTING I-10/FOURTH ST INTERCHANGE; AND LOCAL STREET IMPROVEMENTS ALONG GROVE AVE (CHILD PROJECT IS 20171102).													
		ENG	R/W	CON	Total	Prior	2018/2019	2019/2020	2020/2021	2021/2022	2022/2023	2023/2024	Total
Fund		498			498	498							498
DEMO-SAFETEA-LU		475			475	475							475
INTERSTATE MAINT. DISCRETIONARY - H.R. 2764		950			950	950							950
INTERSTATE MAINTENANCE DISCRETIONARY		1,936	12,301		14,237	481			13,756				14,237
DEVELOPER FEES		7,056	59,637		66,693				66,693				66,693
SBD CO MEASURE I		10,915	71,938		82,853	2,404			80,449				82,853
2002160 Total													
20171102	San Bernardino	SCAB		2002160	CAX76	10	4.74	5.74			S	NON-EXEMPT	0
Description: PTC 22,336													
I-10 at 4th Street Bridge Replacement: Widen 4th St from 2-4 lanes under the bridge. (child project of FTIP ID 2002160).													
		ENG	R/W	CON	Total	Prior	2018/2019	2019/2020	2020/2021	2021/2022	2022/2023	2023/2024	Total
Fund		764	928	8,653	10,345	1,692	8,653						10,345
CITY FUNDS		958	1,162	9,871	11,991	2,120	9,871						11,991
SBD CO MEASURE I		1,722	2,090	18,524	22,336	3,812	18,524						22,336
20171102 Total													



Final 2019 Federal Transportation Improvement Program

San Bernardino County Project Listing State Highway (in \$000's)

ProjectID	County	Air Basin	Model	RTP ID	Program	Route	Begin	End	Signage Begin	Signage End	System	Conformity Category	Amendment
200803	San Bernardino	SCAB		200803	CARH3	10	5.6	6.6			S	NON-EXEMPT	0
Description: PTC 3,008 Agency VARIOUS AGENCIES													
I-10 AT VINEYARD AVE INTERCHANGE, INTERCHANGE WIDENING FROM 4-6 LANES AND WIDEN ON AND OFF RAMPS TO TWO LANES AND OTHER IMPROVEMENTS, INTERSECTION IMPROVEMENTS, AND ENHANCE EXISTING LANDSCAPING.													
Fund	ENG	R/W	CON	Total	Prior	2018/2019	2019/2020	2020/2021	2021/2022	2022/2023	2023/2024	Total	
DEVELOPER FEES	145	166	1,493	1,804	145	166	1,493					1,804	
SBD CO MEASURE I	96	111	997	1,204	96	111	997					1,204	
200803 Total	241	277	2,490	3,008	241	277	2,490					3,008	

ProjectID	County	Air Basin	Model	RTP ID	Program	Route	Begin	End	Signage Begin	Signage End	System	Conformity Category	Amendment
20159903	San Bernardino	SCAB		4122005	CAXT9	10	10	37			S	TCM	0
Description: PTC 1,214,607 Agency SANBAG													
I-10 CORRIDOR EXPRESS LANE WIDENING (CONTRACT 2): IMPLEMENT 2 EXPRESS LANES IN EACH DIRECTION FROM I-10/I-15 INTERCHANGE TO CALIFORNIA ST; IMPLEMENT 1 EXPRESS LANE IN EACH DIRECTION FROM CALIFORNIA ST TO FORD STREET IN REDLANDS FOR A TOTAL OF 10-12 LANES, AND AUX LANES, UNDERCROSSINGS, OVERCROSSINGS, RAMP RECONSTRUCTION AND LANE TRANSITIONS WHERE NEEDED. (PPNO 0314K)(TC used to match CMAQ & STPL in FYs 20/21 & 21/22)													
Fund	ENG	R/W	CON	Total	Prior	2018/2019	2019/2020	2020/2021	2021/2022	2022/2023	2023/2024	Total	
Tolls			563,834	563,834					563,834			563,834	
SBD CO MEASURE I		23,418	515,336	538,754				23,418	515,336			538,754	
STIP Advance Cons		39,745	72,274	112,019				39,745	72,274			112,019	
20159903 Total		63,163	1,151,444	1,214,607				63,163	1,151,444			1,214,607	

ProjectID	County	Air Basin	Model	RTP ID	Program	Route	Begin	End	Signage Begin	Signage End	System	Conformity Category	Amendment
1830	San Bernardino	SCAB		1830	CARH3	10	17.8	19.3			S	NON-EXEMPT	0
Description: PTC 76,000 Agency VARIOUS AGENCIES													
I-10 AT CEDAR AVE. BETWEEN SLOVER AND BLOOMINGTON - From Bloomington to Orange, reconstruct IC - Widen 4-6 lanes with left and right turn lanes; Add 1 lane to the EB off ramp which goes beyond the gore area; Add 2 lanes on the WB off ramp within the gore area; Pavement rehab From Orange to Slover (remains 4 lanes).													
Fund	ENG	R/W	CON	Total	Prior	2018/2019	2019/2020	2020/2021	2021/2022	2022/2023	2023/2024	Total	
STP LOCAL	6,500			6,500	6,500							6,500	
DEVELOPER FEES	2,342	3,890	16,260	22,492	2,342	3,890		16,260				22,492	
SBD CO MEASURE I		9,068	37,940	47,008		9,068		37,940				47,008	
1830 Total	8,842	12,958	54,200	76,000	8,842	12,958		54,200				76,000	

ProjectID	County	Air Basin	Model	RTP ID	Program	Route	Begin	End	Signage Begin	Signage End	System	Conformity Category	Amendment
20190010	San Bernardino	SCAB		4120198	CAXT0	10	22.7	24.25			S	NON-EXEMPT	0
Description: PTC 38,492 Agency SAN BERNARDINO COUNTY TRANSPORTATION AUTHORITY													
Colton: Mt. Vernon Ave Bridge widening over I-10: Widen Mt. Vernon Bridge structure (3-4 lanes; 1 new SB lane) to accommodate new dedicated turn and bike lanes, widen Mt. Vernon Ave (2-4 lanes) from I-10 EB off/on-ramps to approx. 300 FT south along Mt. Vernon; realign Mt. Vernon & E Valley Blvd Intersection; Relocate WB on-ramp (remains 1 lane at the mainline).													
Fund	ENG	R/W	CON	Total	Prior	2018/2019	2019/2020	2020/2021	2021/2022	2022/2023	2023/2024	Total	
CITY FUNDS	193	51	1,719	1,963	193	51		1,719				1,963	
SBD CO MEASURE I	3,592	958	31,979	36,529	3,592	958		31,979				36,529	
20190010 Total	3,785	1,009	33,698	38,492	3,785	1,009		33,698				38,492	



Final 2019 Federal Transportation Improvement Program

San Bernardino County Project Listing State Highway (in \$000's)

ProjectID	County	Air Basin	Model	RTP ID	Program	Route	Begin	End	Signage Begin	Signage End	System	Conformity Category	Amendment	
200432	San Bernardino	SCAB		200432	NCNH2	10	33.3	33.5			S	EXEMPT - 93.127	0	
Description: AT I-10 AND FORD ST. ON RAMP TO THE FREEWAY - SIGNAL AND INTERSECTIONS IMPROVEMENTS														
Fund		ENG	R/W	CON	Total	Prior	2018/2019	2019/2020		2020/2021	2021/2022	2022/2023	2023/2024	Total
PRIVATE FUNDS		100		600	700	100	600							700
200432 Total		100		600	700	100	600							700
20179901	San Bernardino	SCAB		4122003	CAY63	10	36.4	.2	35.5		S	NON-EXEMPT	0	
Description: I-10 EB TRUCK CLIMBING LANE: CONTINUE THE EXISTING EASTBOUND TRUCK CLIMBING LANE ON I-10 FROM THE 16TH ST BRIDGE IN THE CITY OF YUCAIPA FOR ABOUT 3 MILES TO JUST EAST OF THE COUNTY LINE ROAD UNDERCROSSING. THE PROJECT INCLUDES A TRANSITION LANE TO ALLOW TRUCKS TO MERGE WITH GENERAL TRAFFIC AND MAY INCLUDE MINOR STRUCTURAL IMPROVEMENTS TO ACCOMMODATE FOR LANE WIDENING (PPNO 3009Q)														
Fund		ENG	R/W	CON	Total	Prior	2018/2019	2019/2020		2020/2021	2021/2022	2022/2023	2023/2024	Total
AGENCY				30,000	30,000			30,000						30,000
SBD CO MEASURE I		1,706			1,706	1,706								1,706
STIP ADVANCE CON-RIP		2,890			2,890		2,890							2,890
20179901 Total		4,596		30,000	34,596	1,706	2,890	30,000						34,596
20159902	San Bernardino	SCAB		4122004	CAXT9	10	44.9	10			S	TCM	0	
Description: I-10 CORRIDOR EXPRESS LANE WIDENING (Contract 1): FROM SAN ANTONIO AVE TO I-10/I-15 IC; IMPLEMENT 2 EXPRESS LNS IN EACH DIRECTION FOR A TOTAL OF 4 GENERAL PURPOSE AND 2 EXPRESS LNS IN EACH DIRECTION AND AUX LANE WIDENING, UNDERCROSSINGS, OVERCROSSINGS, AND RECONSTRUCTION OF RAMPS AND LANE TRANSITIONS WHERE NEEDED. Toll Credits to match STP & CMAQ.														
Fund		ENG	R/W	CON	Total	Prior	2018/2019	2019/2020		2020/2021	2021/2022	2022/2023	2023/2024	Total
CMAQ			27,262	44,800	72,062	33,940	18,667	14,006		5,449				72,062
STP LOCAL		20,000		54,361	74,361	36,841	7,128	25,092		5,300				74,361
AGENCY				130,400	130,400	130,400								130,400
LOCAL ADVANCE CONSTRUCTION						75,612	-25,765	-39,098		-10,749				
Tolls				204,000	204,000	204,000								204,000
SBD CO MEASURE I		6,903	22,738	51,191	80,832	80,832								80,832
STATE CASH - RIP		1,000		1,000	1,000	1,000								1,000
STIP ADVANCE CON-RIP				39,745	39,745		39,745							39,745
20159902 Total		27,903	50,000	524,497	602,400	562,625	39,775							602,400
20159902a	San Bernardino	SCAB		4122004	NCR91	10	44.9	10			S	EXEMPT - 93.126	0	
Description: I-10 Corridor (Contract 1) Express Lane - Toll System Provider (TSP): From San Antonio Ave to I-10/I-15 IC; Design construct and implementation of Express Lane Toll System (Non-capacity split project from 20159902)(Toll Credits to match STP)														
Fund		ENG	R/W	CON	Total	Prior	2018/2019	2019/2020		2020/2021	2021/2022	2022/2023	2023/2024	Total
STP LOCAL				24,000	24,000	3,038	20,175	787						24,000



Final 2019 Federal Transportation Improvement Program

San Bernardino County Project Listing State Highway (in \$000's)

ProjectID	County	Air Basin	Model	RTP ID	Program	Route	Begin	End	Signage Begin	Signage End	System	Conformity Category	Amendment	
200604	San Bernardino	SCAB		200604	CARH3	60	5.1	1			S	NON-EXEMPT	0	
Description: PTC 7,621 Agency ONTARIO														
SR60 AT GROVE AVENUE INTERCHANGE RECONSTRUCTION AND GROVE AVE. +/-300 FT. N/S OF SR 60-WIDEN FROM 4-6 LANES														
Fund	ENG	R/W	CON	Total	Prior		2018/2019	2019/2020		2020/2021	2021/2022	2022/2023	2023/2024	Total
DEVELOPER FEES	3,681			3,681			3,681							3,681
SBD CO MEASURE I	3,940			3,940			3,940							3,940
200604 Total	7,621			7,621			7,621							7,621
200602	San Bernardino	SCAB		200602	CARH3	60	6.86	1			S	NON-EXEMPT	0	
Description: PTC 7,621 Agency ONTARIO														
SR 60 AND VINEYARD AVE. INTERCHANGE RECONSTRUCTION-LENGTHEN BRIDGE TO ACCOMMODATE VINEYARD AVE WIDENING AND RAMP WIDENING 4-6 LANES														
Fund	ENG	R/W	CON	Total	Prior		2018/2019	2019/2020		2020/2021	2021/2022	2022/2023	2023/2024	Total
DEVELOPER FEES	4,596			4,596						4,596				4,596
SBD CO MEASURE I	3,025			3,025						3,025				3,025
200602 Total	7,621			7,621						7,621				7,621
20179701	San Bernardino	SCAB		4M07008	CAY63	60	7.3	10			S	NON-EXEMPT	0	
Description: PTC 35,662 Agency CALTRANS														
In Ontario, on SR-60: From Haven Ave to Milliken Avenue; Construct auxiliary lane and widen connector ramps.														
Fund	ENG	R/W	CON	Total	Prior		2018/2019	2019/2020		2020/2021	2021/2022	2022/2023	2023/2024	Total
SHOPP - ADVANCE CONSTRUCTION	6,870	730	28,062	35,662	2,700		4,900	28,062						35,662
20179701 Total	6,870	730	28,062	35,662	2,700		4,900	28,062						35,662
201132	San Bernardino	SCAB		4M07017	CAR88	60	7.65	8.14			S	NON-EXEMPT	0	
Description: PTC 14,563 Agency SAN BERNARDINO COUNTY TRANSPORTATION AUTHORITY														
SR-60 AT ARCHIBALD AVENUE; WIDEN WB AND EB ENTRY RAMPS (ADD 1 LANE), WIDEN WB AND EB EXIT RAMPS (ADD LEFT TURN LANE), ADD ADDITIONAL LEFT TURN LANE FROM ARCHIBALD AVE TO SR-60 ENTRY RAMPS. (non-capacity enhancing along Archibald).														
Fund	ENG	R/W	CON	Total	Prior		2018/2019	2019/2020		2020/2021	2021/2022	2022/2023	2023/2024	Total
DEVELOPER FEES	1,210	857	7,627	9,694	2,067		7,627							9,694
SBD CO MEASURE I	570	426	3,873	4,869	996		3,873							4,869
201132 Total	1,780	1,283	11,500	14,563	3,063		11,500							14,563
20190009	San Bernardino	MDAB		2016A319	CAY60	138	14.2	15.2			S	NON-EXEMPT	0	
Description: PTC 16,734 Agency CALTRANS														
From Cone Pine Intersection to Junction I-15: Widen two BNSF Bridge Structures from 2-4 lanes. Construct retaining walls.														
Fund	ENG	R/W	CON	Total	Prior		2018/2019	2019/2020		2020/2021	2021/2022	2022/2023	2023/2024	Total
AGENCY		200	16,534	16,734				16,734						16,734
20190009 Total		200	16,534	16,734				16,734						16,734



Final 2019 Federal Transportation Improvement Program

San Bernardino County Project Listing State Highway (in \$000's)

ProjectID	County	Air Basin	Model	RTP ID	Program	Route	Begin	End	Signage Begin	Signage End	System	Conformity Category	Amendment
20111625	San Bernardino	SCAB		4M01005	CAX63	210	25	33.2			S	NON-EXEMPT	0
Description:													
							PTC	181,780			Agency	SAN BERNARDINO COUNTY TRANSPORTATION AUTHORITY	
SR210 LANE ADDITION - ADD 1 MIXED FLOW LANE IN EACH DIRECTION FROM HIGHLAND AVE. TO SAN BERNARDINO AVE (REDLANDS) INCLUDES AUX. LANES BETWEEN BASE LINE AND 5TH STS AND AN ACCELERATION LANE AT 5TH ST. E/B ON RAMP AND DECELARATION LANE AT HIGHLAND AVE E/B OFF RAMP EXTENDING TO STERLING AVENUE, AND INCLUDES ROAD REHAB. (Under 1/4 miles length)													
Fund	ENG	R/W	CON	Total	Prior	2018/2019	2019/2020	2020/2021	2021/2022	2022/2023	2023/2024	Total	
SBD CO MEASURE I	13,142	7,387	94,130	114,659	20,529	94,130						114,659	
SHOPP - ADVANCE CONSTRUCTION	3,375		38,746	42,121	42,121							42,121	
STIP Advance Cons			25,000	25,000	25,000							25,000	
20111625 Total	16,517	7,387	157,876	181,780	87,650	94,130						181,780	
ProjectID	County	Air Basin	Model	RTP ID	Program	Route	Begin	End	Signage Begin	Signage End	System	Conformity Category	Amendment
201186	San Bernardino	SCAB		REG0701	CAX63	210	28.3	30.3			S	TCM	0
Description:													
							PTC	26,026			Agency	SAN BERNARDINO COUNTY TRANSPORTATION AUTHORITY	
AT SR-210/BASE LINE IC: RECONSTRUCT/WIDEN BASE LINE BETWEEN CHURCH AVE AND BOULDER AVE FROM 4 TO 6 THROUGH LANES AND EXTEND LEFT TURN LANES, WIDEN RAMPS - WB EXIT 1 TO 3 LANES, WB AND EB ENTRANCES 1 TO 3 LANES INCLUDING HOV PREFERENTIAL LANES (EA 1C970)													
Fund	ENG	R/W	CON	Total	Prior	2018/2019	2019/2020	2020/2021	2021/2022	2022/2023	2023/2024	Total	
DEVELOPER FEES	1,240	1,084	8,610	10,934	1,201	9,733						10,934	
SBD CO MEASURE I	1,706	1,496	11,890	15,092	1,652	13,440						15,092	
201186 Total	2,946	2,580	20,500	26,026	2,853	23,173						26,026	
ProjectID	County	Air Basin	Model	RTP ID	Program	Route	Begin	End	Signage Begin	Signage End	System	Conformity Category	Amendment
SBD31850	San Bernardino	SCAB		SBD31850	CARH3	215	.58	1.66			S	NON-EXEMPT	0
Description:													
							PTC	101,507			Agency	VARIOUS AGENCIES	
IN GRAND TERRACE @ I-215 BARTON RD INTERCHANGE RECONSTRUCT OVERCROSSING & RAMPS W/ ROUNDABOUT WEST OF I-215. LOCAL ST WORK TO INCLUDE REMOVAL OF LA CROSSE AVE BETWEEN VIVENDA AVE & BARTON RD, REPLACE W/ NEW LOCAL RD; IMPROVEMENTS TO BARTON RD & MICHIGAN WAY ST/VIVENDA AVE INTERSEC & EXTENSION OF COMMERCE WY (Toll Credits used to match DEMO: ENG & ROW)													
Fund	ENG	R/W	CON	Total	Prior	2018/2019	2019/2020	2020/2021	2021/2022	2022/2023	2023/2024	Total	
DEMO-SAFETEA-LU	2,257	4,224		6,481	6,481							6,481	
2016 EARMARK REPURPOSING			1,660	1,660	1,660							1,660	
SECTION 112	1,980			1,980	1,980							1,980	
SECTION 115	501			501	501							501	
STP LOCAL	910	4,467	10,632	16,009	15,173	836						16,009	
LOCAL ADVANCE CONSTRUCTION					836	-836							
SBD CO MEASURE I	2,515	5,884	49,077	57,476	57,476							57,476	
STIP Advance Cons		17,400		17,400	17,400							17,400	
SBD31850 Total	8,163	31,975	61,369	101,507	101,507							101,507	



Final 2019 Federal Transportation Improvement Program

San Bernardino County Project Listing State Highway (in \$000's)

ProjectID	County	Air Basin	Model	RTP ID	Program	Route	Begin	End	Signage Begin	Signage End	System	Conformity Category	Amendment	
20150305	San Bernardino	SCAB		713	NCN46	215	4.1	10.1			S	EXEMPT - 93.126	0	
Description: I-215 LANDSCAPING (SEGMENTS 1-3 & 5) IN THE CITY OF SAN BERNARDINO (Toll Credits: PNRS CON)														
		ENG	R/W	CON	Total	Prior	2018/2019	2019/2020		2020/2021	2021/2022	2022/2023	2023/2024	Total
PROJECTS OF NATIONAL AND REGIONAL SIGNIFICANCE				7,000	7,000	4,000	3,000							7,000
SBD CO MEASURE I				7,670	7,670	5,670	2,000							7,670
20150305 Total				14,670	14,670	9,670	5,000							14,670
SBD59204	San Bernardino	SCAB		SBD59204	NCRH3	215	11.35	11.95			S	EXEMPT - 93.126	0	
Description: I-215 AT UNIVERSITY PARKWAY INTERCHANGE - RECONSTRUCT INTERCHANGE (Divergent Diamond)(Toll Credits to match STP FY16/17 & FY18/19)														
		ENG	R/W	CON	Total	Prior	2018/2019	2019/2020		2020/2021	2021/2022	2022/2023	2023/2024	Total
SECTION 129 - SURFACE TRANSPORTATION PRIORITIES		735			735	735								735
STP LOCAL		910		3,314	4,224	910		3,314						4,224
DEVELOPER FEES		13	125	17	155	13	125	17						155
SBD CO MEASURE I		70	665	93	828	70	665	93						828
SBD59204 Total		1,728	790	3,424	5,942	1,728	790	3,424						5,942
20190008	San Bernardino	SCAB		200614	NCN46	215	21.4	5.1			S	EXEMPT - 93.126	0	
Description: I-215 Landscaping (Bi-County HOV Gap Closure): Non-capacity project to absorb only the landscape portion of project 200614.														
		ENG	R/W	CON	Total	Prior	2018/2019	2019/2020		2020/2021	2021/2022	2022/2023	2023/2024	Total
SBD CO MEASURE I				7,894	7,894			7,894						7,894
20190008 Total				7,894	7,894			7,894						7,894
200451	San Bernardino	MDAB		4M0802	CAX63	395	11.2	16.6			S	NON-EXEMPT	0	
Description: US-395 (HESPERIA, VICTORVILLE, & ADELANTO) FROM SR18 TO CHAMBERLAINE WAY -INTERIM WIDENING-WIDEN FROM 2-4 LANES AND ADD LEFT TURN CHANNELIZATION AT INTERSECTIONS(EA OF631)(Toll Credits: FY17/18 \$2,217 for STP, TC to match EARREPU)(PPNO 0260J)														
		ENG	R/W	CON	Total	Prior	2018/2019	2019/2020		2020/2021	2021/2022	2022/2023	2023/2024	Total
DEMO-SAFETEA-LU			360		360	360								360
2016 EARMARK REPURPOSING				2,558	2,558		2,558							2,558
STP LOCAL		6,482	5,950		12,432	12,432								12,432
AGENCY				24,292	24,292		24,292							24,292
LOCAL ADVANCE CONSTRUCTION														
SBD CO MEASURE I			582		582	582								582
SHOPP - ADVANCE CONSTRUCTION				214	214		214							214



Final 2019 Federal Transportation Improvement Program

San Bernardino County Project Listing State Highway (in \$000's)

STIP ADVANCE CON-RIP		5,550	9,333	14,883	5,550	9,333									14,883
200451 Total	6,482	12,442	36,397	55,321	18,924	36,397									55,321

ProjectID	County	Air Basin	Model	RTP ID	Program	Route	Begin	End	Signage Begin	Signage End	System	Conformity Category	Amendment
34040	San Bernardino	SCAB		34040	PLN40	395	19.3	48			S	EXEMPT/MODELED	0
Description: PTC 4,000 Agency CALTRANS													
CONSTRUCT A 4-LANE EXPRESSWAY FROM 1.8 MILES SOUTH OF DESERT FLOWER ROAD (PM19.3) TO 0.5 MILES SOUTH OF FARMINGTON ROAD (PM 48.0)(PPNO 0260B)(PA&ED ONLY)													
Fund	ENG	R/W	CON	Total	Prior	2018/2019	2019/2020	2020/2021	2021/2022	2022/2023	2023/2024	Total	
STIP ADVANCE CON-RIP	2,637			2,637		2,637						2,637	
SURFACE TRANS PROG - RIP	1,363			1,363	1,363							1,363	
34040 Total	4,000			4,000	1,363	2,637						4,000	

ProjectID	County	Air Basin	Model	RTP ID	Program	Route	Begin	End	Signage Begin	Signage End	System	Conformity Category	Amendment
SBDLS01	San Bernardino	SCAB		REG0701	SHP04	999					S	EXEMPT - 93.126	0
Description: PTC 346,110 Agency CALTRANS													
GROUPED PROJECTS FOR SAFETY IMPROVMNTS - SHOPP COLLISION REDUCTION PROGRAM-PROJECTS ARE CONSISTENT WITH 40 CFR PART 93.126 EXEMPT TABLES 2 & 3 CATEGORIES - RAILROAD/HIWAY XING, SAFER NON-FED AID SYSTEM ROADS, SHOULDER IMPROVMNTS, TRAFFIC CONTRL DEVICES & OPER ASSIST OTHER THAN SIGNALIZATION PROJECTS @ INDIVIDUAL INTERSECTIONS, PAVEMT MARKING DEMOS, TRUCK CLIMBING LNS O/S THE URBANIZED AREA													
Fund	ENG	R/W	CON	Total	Prior	2018/2019	2019/2020	2020/2021	2021/2022	2022/2023	2023/2024	Total	
SHOPP - ADVANCE CONSTRUCTION			346,110	346,110	222,692	6,409	114,738	2,271				346,110	
SBDLS01 Total			346,110	346,110	222,692	6,409	114,738	2,271				346,110	

ProjectID	County	Air Basin	Model	RTP ID	Program	Route	Begin	End	Signage Begin	Signage End	System	Conformity Category	Amendment
SBDLS011	San Bernardino	SCAB		REG0701	SHP03	999					S	EXEMPT - 93.126	0
Description: PTC 15,092 Agency CALTRANS													
GROUPED PROJECTS FOR SAFETY IMPROVEMENTS - SHOPP MANDATES PROGRAM-PROJECTS ARE CONSISTENT WITH 40 CFR PART 93.126 EXEMPT TABLES 2 AND 3 CATEGORIES- RAILROAD/HIGHWAY CROSSING, SAFER NON-FEDERAL AID SYSTEM ROADS. SHOULDER IMPROVEMENTS, TRAFFIC CONTROL DEVICES AND OPERATING ASSISTANCE OTHER THAN SIGNALIZATION PROJECTS. INTERSECTION SIGNALIZATION PROJECTS AT INDIVIDUAL INTERSECTIONS, PAVEMENT MARKING													
Fund	ENG	R/W	CON	Total	Prior	2018/2019	2019/2020	2020/2021	2021/2022	2022/2023	2023/2024	Total	
SHOPP - ADVANCE CONSTRUCTION			15,092	15,092	14,030		1,062					15,092	
SBDLS011 Total			15,092	15,092	14,030		1,062					15,092	

ProjectID	County	Air Basin	Model	RTP ID	Program	Route	Begin	End	Signage Begin	Signage End	System	Conformity Category	Amendment
SBDLS02	San Bernardino	SCAB		REG0701	SHP03	999					S	EXEMPT - 93.126	0
Description: PTC 526,734 Agency CALTRANS													
GROUPED PROJECTS FOR PAVEMENT RESURFACING AND/OR REHABILITATION - SHOPP ROADWAY PRESERVATION PROGRAM-PROJECTS ARE CONSISTENT W/40 CFR PART 93.126 EXEMPT TABLES 2-PAVEMENT RESURFACING AND/OR REHAB. EMERGENCY RELIEF (23 U.S.C.125) WIDENING NARROW PAVEMENTS OR RECONSTRUCTING BRIDGES (NO ADDL TRAVEL LANES)													
Fund	ENG	R/W	CON	Total	Prior	2018/2019	2019/2020	2020/2021	2021/2022	2022/2023	2023/2024	Total	
SHOPP - ADVANCE CONSTRUCTION			526,734	526,734	255,984	3,291	96,730	170,729				526,734	
SBDLS02 Total			526,734	526,734	255,984	3,291	96,730	170,729				526,734	



Final 2019 Federal Transportation Improvement Program

San Bernardino County Project Listing State Highway (in \$000's)

ProjectID	County	Air Basin	Model	RTP ID	Program	Route	Begin	End	Signage Begin	Signage End	System	Conformity Category	Amendment	
SBDLS03	San Bernardino	SCAB		REG0701	SHP02	999					S	EXEMPT - 93.126	0	
Description: PTC 27,557 Agency CALTRANS														
GROUPED PROJECTS FOR SHOULDER IMPROVEMENTS - SHOPP ROADSIDE PRESERVATION PROGRAM-PROJECTS ARE CONSISTENT WITH 40 CFR PART 93.126 EXEMPT TABLES 2 CATEGORY -PAVEMENT RESURFACING AND OR REJABILITATION. EMMERGENCY RELIEF (23U.S.C. 125) WIDENING NARROW PAVEMENTS OR RECONSTRUCTING BRIDGES (NO ADDLT TRAVEL LANES)														
Fund		ENG	R/W	CON	Total	Prior	2018/2019	2019/2020		2020/2021	2021/2022	2022/2023	2023/2024	Total
SHOPP - ADVANCE CONSTRUCTION				27,557	27,557	13,810	2,747	11,000						27,557
SBDLS03 Total				27,557	27,557	13,810	2,747	11,000						27,557
SBDLS04	San Bernardino	SCAB		REG0701	SHP01	999					S	EXEMPT - 93.126	0	
Description: PTC 10,839 Agency CALTRANS														
GROUPED PROJECTS FOR SAFETY IMPROVEMENTS - SHOPP MOBILITY PROGRAM-PROJECTS ARE CONSISTENT W/40 CFR PART 93.126 EXEMPT TABLES 2 & 3-RAILROAD/HIWAY XING, SAFER NON-FED AID SYSTEM ROADS, SHOULDER IMPRVMTS, TRAFFIC CONTROL DEV., & OPERATING ASSIST OTHER THAN SIGNALIZATION PROJECTS, INTERSECT SIGNALIZATION PROJS AT INDIVIDUAL INTERSECTS, PAVEMENT MARKING DEMOS, TRUCK CLIMBING LNS OUTSIDE URBAN AREA, LIGHT														
Fund		ENG	R/W	CON	Total	Prior	2018/2019	2019/2020		2020/2021	2021/2022	2022/2023	2023/2024	Total
SHOPP - ADVANCE CONSTRUCTION				10,839	10,839	7,549	3,290							10,839
SBDLS04 Total				10,839	10,839	7,549	3,290							10,839
SBDLS07	San Bernardino	SCAB		REG0702	SHP01	999					S	EXEMPT - 93.126	0	
Description: PTC 117,420 Agency CALTRANS														
GROUPED PROJECTS FOR BRIDGE REHABILITATION AND RECONSTRUCTION - SHOPP PROGRAM-PROJECTS ARE CONSISTENT WITH 40 CFR PART 93.123 EXEMPT TABLES 2 CATEGORY WIDENING NARROW PAVEMENTS OR RECONSTRUCTING BRIDGES (NO ADDITIONAL TRAVEL LANES)														
Fund		ENG	R/W	CON	Total	Prior	2018/2019	2019/2020		2020/2021	2021/2022	2022/2023	2023/2024	Total
SHOPP - ADVANCE CONSTRUCTION				117,420	117,420	86,492		8,017		19,661			3,250	117,420
SBDLS07 Total				117,420	117,420	86,492		8,017		19,661			3,250	117,420
SBDLS09	San Bernardino	SCAB		REG0701	SHP04	999					S	EXEMPT - 93.126	0	
Description: PTC 47,668 Agency CALTRANS														
GROUPED PROJECTS FOR EMERGENCY RESPONSE PROJECTS AT VARIOUS LOCATIONS IN SAN BERNARDINO COUNTY (PROJECTS ARE CONSISTENT WITH 40 CFR PART 93.126,127,128 EXEMPT)														
Fund		ENG	R/W	CON	Total	Prior	2018/2019	2019/2020		2020/2021	2021/2022	2022/2023	2023/2024	Total
SHOPP - ADVANCE CONSTRUCTION				47,668	47,668	26,911	2,401	18,356						47,668
SBDLS09 Total				47,668	47,668	26,911	2,401	18,356						47,668



Final 2019 Federal Transportation Improvement Program

San Bernardino County Project Listing State Highway (in \$000`s)

ProjectID	County	Air Basin	Model	RTP ID	Program	Route	Begin	End	Signage Begin	Signage End	System	Conformity Category	Amendment	
SBD59303	San Bernardino	SCAB		SBD59303	PPM01	999					S	EXEMPT - 93.126	0	
Description:							PTC	7,560			Agency	SAN BERNARDINO COUNTY TRANSPORTATION AUTHORITY		
SET ASIDES/RESERVATIONS FOR FUTURE SB45 -PLANNING, PROGRAMMING, & MONITORING (PPNO 9811)														
Fund		ENG	R/W	CON	Total	Prior	2018/2019	2019/2020		2020/2021	2021/2022	2022/2023	2023/2024	Total
STIP ADVANCE CON-RIP				7,560	7,560	2,540	635	635		1,250	1,250	1,250		7,560
SBD59303 Total				7,560	7,560	2,540	635	635		1,250	1,250	1,250		7,560
Grand Total		183,073	301,564	3,989,047	4,473,684	1,753,988	318,758	365,636		878,108	1,152,694	1,250	3,250	4,473,684

Ventura County State Highways



Final 2019 Federal Transportation Improvement Program

Ventura County Project Listing State Highway (in \$000's)

ProjectID	County	Air Basin	Model	RTP ID	Program	Route	Begin	End	Signage Begin	Signage End	System	Conformity Category	Amendment	
VEN051213	Ventura	SCCAB		VEN051213	CAR63	23	13.1	13.6			S	NON-EXEMPT	0	
Description: IN MOORPARK RTE 23 MOORPARK AVE FROM THIRD ST TO CASEY RD WIDEN FROM 1 LANE IN EACH DIRECTION TO 1 LANE NB AND 2 LANES SB. REALIGN FIRST ST/POINDEXTER INTERSECTION AND UPGRADE RAIL CROSSING.														
Fund		ENG	R/W	CON	Total	Prior	2018/2019	2019/2020		2020/2021	2021/2022	2022/2023	2023/2024	Total
STP LOCAL - REGIONAL				1,500	1,500		1,500							1,500
CITY FUNDS		200		711	911	200	711							911
VEN051213 Total		200		2,211	2,411	200	2,211							2,411
VEN040401	Ventura	SCCAB		VEN040401	CAY72	34	6.2	6.3			S	NON-EXEMPT	0	
Description: IN OXNARD AT RICE AVE. RAILROAD GRADE SEPARATION - INCLUDES WIDENING OF RICE FROM STURGIS ROAD TO 1350' SOUTH OF FIFTH STREET														
Fund		ENG	R/W	CON	Total	Prior	2018/2019	2019/2020		2020/2021	2021/2022	2022/2023	2023/2024	Total
STP LOCAL - REGIONAL		3,260		3,260	2,773		487							3,260
FEDERAL RAILROAD ADMINISTRATION EARMARK		1,523		1,523			1,523							1,523
CITY FUNDS		803		803	359		444							803
SB1TRADE CORRIDOR ENHANCEMENT SECTION 190 GRADE SEPARATION PROGRAM		4,406	8,000	56,200	68,606		12,406	56,200						68,606
VEN040401 Total		9,992	8,000	61,200	79,192	3,132	14,860	61,200						79,192
VEN190116	Ventura	SCCAB		7120003	CARH3	101	12	12			S	EXEMPT - 93.126	0	
Description: IN CAMARILLO ON PLEASANT VALLEY ROAD-IMPROVE NORTHBOUND PLEASANT VALLEY ROAD ON-RAMP TO SOUTHBOUND 101 FREEWAY ON THE SHOUTHEAST PORTION OF THE INTERCHANGE AT PM 12														
Fund		ENG	R/W	CON	Total	Prior	2018/2019	2019/2020		2020/2021	2021/2022	2022/2023	2023/2024	Total
CITY FUNDS		200		1,000	1,200	200		1,000						1,200
VEN190116 Total		200		1,000	1,200	200		1,000						1,200
VEN190117	Ventura	SCCAB		2016A319	CARH3	101	12	12			S	EXEMPT - 93.126	0	
Description: IN CAMARILLO WIDEN THE SOUTHBOUND 101 FREEWAY OFF RAMP TO PLEASANT VALLEY ROAD FROM SINGLE LANE TO TWO LANES.														
Fund		ENG	R/W	CON	Total	Prior	2018/2019	2019/2020		2020/2021	2021/2022	2022/2023	2023/2024	Total
CITY FUNDS		100		1,000	1,100			1,100						1,100
VEN190117 Total		100		1,000	1,100			1,100						1,100



Final 2019 Federal Transportation Improvement Program

Ventura County Project Listing State Highway (in \$000`s)

ProjectID	County	Air Basin	Model	RTP ID	Program	Route	Begin	End	Signage Begin	Signage End	System	Conformity Category	Amendment
VEN031226	Ventura	SCCAB		VEN031226	NCRH1	101	12.2	12.2			S	NON-EXEMPT	0
Description: IN CAMARILLO ROUTE 101 AT PLEASANT VALLEY ROAD IMPROVE INTERSECTION WITH SOUTHBOUND RAMPS - WIDEN ONRAMP ENTRANCE FROM 1 TO 2 LANES													
Fund		ENG	R/W	CON	Total	Prior	2018/2019	2019/2020	2020/2021	2021/2022	2022/2023	2023/2024	Total
CITY FUNDS		100		953	1,053							1,053	1,053
VEN031226 Total		100		953	1,053							1,053	1,053
VEN131206	Ventura	SCCAB		7120003	CAN21	101	12.28	17.74			S	EXEMPT - 93.126	0
Description: ROUTE 101 FROM SANTA ROSA RD TO CENTRAL AVENUE--ADD 7 MILES OF AUXILLARY LANES BETWEEN INTERCHANGES AND RAMP METERING (OPERATIONAL IMPROVEMENTS ONLY)													
Fund		ENG	R/W	CON	Total	Prior	2018/2019	2019/2020	2020/2021	2021/2022	2022/2023	2023/2024	Total
CITY FUNDS		500		2,500	3,000			500			2,500		3,000
VEN131206 Total		500		2,500	3,000			500			2,500		3,000
VEN051210	Ventura	SCCAB		VEN051210	CARH3	101	17.9	17.9			S	NON-EXEMPT	0
Description: IN CAMARILLO RECONFIGURE CENTRAL AVENUE / ROUTE 101 INTERCHANGE (includes Central Ave bridge widening from 1 to 2 lanes each direction)													
Fund		ENG	R/W	CON	Total	Prior	2018/2019	2019/2020	2020/2021	2021/2022	2022/2023	2023/2024	Total
CITY FUNDS				37,861	37,861							37,861	37,861
VEN051210 Total				37,861	37,861							37,861	37,861
VEN010202	Ventura	SCCAB		VEN010202	NCRH3	101	30.1	30.1			S	NON-EXEMPT	0
Description: RECONFIGURE N/B CALIFORNIA ST OFFRAMP (RECONFIGURE RAMP TO TERMINATE AT OAKS ST INSTEAD OF THE CURRENT CALIFORNIA ST LOCATION)													
Fund		ENG	R/W	CON	Total	Prior	2018/2019	2019/2020	2020/2021	2021/2022	2022/2023	2023/2024	Total
STP LOCAL - REGIONAL		750			750	750							750
CITY FUNDS				8,970	8,970						8,970		8,970
TRAFFIC CONGESTION RELIEF		860			860	860							860
VEN010202 Total		1,610		8,970	10,580	1,610					8,970		10,580
VEN34089	Ventura	SCCAB		VEN34089	CAY63	118	17.4	17.9			S	NON-EXEMPT	0
Description: IN MOORPARK L.A. AVE FROM ROUTE 23 (MOORPARK AVE) TO E/O SPRING (0.6 MI) RECONSTRUCT SIDEWALKS, REALIGN ROADWAY AND WIDEN FROM 4 TO 6 LANES													
Fund		ENG	R/W	CON	Total	Prior	2018/2019	2019/2020	2020/2021	2021/2022	2022/2023	2023/2024	Total
STP LOCAL - REGIONAL				797	797		797						797
CITY FUNDS		100	100	161	361	200	161						361
VEN34089 Total		100	100	958	1,158	200	958						1,158



Final 2019 Federal Transportation Improvement Program

Ventura County Project Listing State Highway (in \$000's)

ProjectID	County	Air Basin	Model	RTP ID	Program	Route	Begin	End	Signage Begin	Signage End	System	Conformity Category	Amendment
VENLS01	Ventura	SCCAB		REG0701	SHP04	999					S	EXEMPT - 93.126	0
Description: PTC 120,017 Agency CALTRANS													
GROUPED PROJ FOR SAFETY IMPROV - SHOPP COLLISION REDUCT Proj consistent w/ 40 CFR Part 93.126 Exempt Tables 2 & Table 3 cat - RR/hwy xing, Safer non-Fed-aid sys rds, Shoulder improv, traff control dev & oper assist oth than signalization proj, Intrscion signalization proj @ indivi intersections, Pavemnt marking demo, Truck climb lanes outside urb areas, Lightng improv, Emergency truck pullovers													
Fund	ENG	R/W	CON	Total	Prior	2018/2019	2019/2020	2020/2021	2021/2022	2022/2023	2023/2024	Total	
SHOPP - ADVANCE CONSTRUCTION			43,517	43,517	3,906	14,717		24,894				43,517	
SHOPP AC-PRIOR			76,500	76,500	76,500							76,500	
VENLS01 Total			120,017	120,017	80,406	14,717		24,894				120,017	
VENLS02	Ventura	SCCAB		REG0701	SHP03	999					S	EXEMPT - 93.126	0
Description: PTC 262,724 Agency CALTRANS													
GROUPED PROJECTS LISTING FOR PAVEMENT RESURFACING AND/OR REHABILITATION ON THE STATE HIGHWAY SYSTEM - ROADWAY PRESERVATION PROJECTS (PROJECTS CONSISTENT W/40CFR PART 93.126 EXEMPT TABLES 2 & 3 CATEGORIES - PAVEMENT RESURFACING AND/OR REHABILITATION)													
Fund	ENG	R/W	CON	Total	Prior	2018/2019	2019/2020	2020/2021	2021/2022	2022/2023	2023/2024	Total	
SHOPP - ADVANCE CONSTRUCTION			249,508	249,508	80,705	123,780	23,640	7,759	13,624			249,508	
SHOPP AC-PRIOR			13,216	13,216	13,216							13,216	
VENLS02 Total			262,724	262,724	93,921	123,780	23,640	7,759	13,624			262,724	
VENLS03	Ventura	SCCAB		REG0701	SHP01	999					S	EXEMPT - 93.126	0
Description: PTC 28,771 Agency CALTRANS													
GROUPED PROJECTS FOR BRIDGE REHABILITATION AND RECONSTRUCTION - SHOPP PROGRAM cope: Projects are consistent with 40 CFR Part 93.126 Exempt Tables 2 categories - Widening narrow pavements or reconstructing bridges (no additional travel lanes).													
Fund	ENG	R/W	CON	Total	Prior	2018/2019	2019/2020	2020/2021	2021/2022	2022/2023	2023/2024	Total	
SHOPP - ADVANCE CONSTRUCTION			27,251	27,251		8,717	7,086		11,448			27,251	
SHOPP AC-PRIOR			1,520	1,520		1,520						1,520	
VENLS03 Total			28,771	28,771		10,237	7,086		11,448			28,771	
VENLS08	Ventura	SCCAB		REG0703	SHP04	999					S	EXEMPT - 93.126	0
Description: PTC 107,521 Agency CALTRANS													
GROUPED PROJECTS FOR SAFETY IMPROVEMENTS - SHOPP MANDATES PROGRAM (Scope: Proj consistent w/ 40 CFR Part 93.126 Exempt Tables 2 & 3 cat - Rr/hwy Xing, Safer non-Fed-aid system rds, Shoulder impr, traffic control devices & oper assistance oth than signalization proj, Intersection signalization proj at individ intersections, Pavement marking demo, Truck climbing lanes outside urbanized area, Lightin													
Fund	ENG	R/W	CON	Total	Prior	2018/2019	2019/2020	2020/2021	2021/2022	2022/2023	2023/2024	Total	
SHOPP - ADVANCE CONSTRUCTION			107,521	107,521	24,700	26,786	8,505		47,530			107,521	
VENLS08 Total			107,521	107,521	24,700	26,786	8,505		47,530			107,521	



Final 2019 Federal Transportation Improvement Program

Ventura County Project Listing State Highway (in \$000`s)

ProjectID	County	Air Basin	Model	RTP ID	Program	Route	Begin	End	Signage Begin	Signage End	System	Conformity Category	Amendment
VENLS10	Ventura	SCCAB		REG0701	SHP04	999					S	EXEMPT - 93.126	0
Description: PTC 38,973 Agency CALTRANS													
GROUPED PROJECTS FOR EMERGENCY REPAIR - SHOPP EMERGENCY RESPONSE PROGRAM Scope: Proj consistent w/ 40 CFR Part 93.126 Exempt Tables 2 categories - Repair damage caused by natural disasters, civil unrest, or terrorist acts. This applies to damages that don't qualify for Fed Emer Relief funds or to damages that qualify for fed Emer Relief funds but extend beyond the Fed-declared disaster period.													
Fund	ENG	R/W	CON	Total	Prior	2018/2019	2019/2020	2020/2021	2021/2022	2022/2023	2023/2024	Total	
SHOPP - ADVANCE CONSTRUCTION			31,851	31,851	12,190				19,661			31,851	
SHOPP AC-PRIOR			7,122	7,122		7,122						7,122	
VENLS10 Total			38,973	38,973	12,190	7,122			19,661			38,973	
VENLS13	Ventura	SCCAB		5OM0702	SHP04	999					S	EXEMPT - 93.126	0
Description: PTC 2,722 Agency CALTRANS													
GROUPED PROJECTS FOR SAFETY IMPROVEMENTS, SHOULDER IMPROVEMENTS, PAVEMENT RESURFACING AND/OR REHAB-MINOR PROGRAM. PROJECTS CONSISTENT WITH 40CFR PART93.126 EXEMPT TABLES 2 AND 3 CATEGORIES – RAILROAD/HIGHWAY CROSSING, SAFER NONFEDERAL AID SYSTEM ROADS, SHOULDER IMPROVEMENTS, TRAFFIC CONTROL DEVICES & OPERATING ASSIST OTHER THAN SIGNALIZATION, INTERSECTION SIGNALIZATION AT INDIVIDUAL INTERSECTIONS,													
Fund	ENG	R/W	CON	Total	Prior	2018/2019	2019/2020	2020/2021	2021/2022	2022/2023	2023/2024	Total	
SHOPP ADVANCE CONSTRUCTION (AC) - CT MINOR			2,722	2,722		2,722						2,722	
VENLS13 Total			2,722	2,722		2,722						2,722	
VEN54187	Ventura	SCCAB		VEN54187	PPM01	999					S	EXEMPT - 93.126	0
Description: PTC 1,831 Agency VENTURA COUNTY TRANS COMMISSION (VCTC)													
5% FOR PLANNING, PROGRAMMING, & MONITORING													
Fund	ENG	R/W	CON	Total	Prior	2018/2019	2019/2020	2020/2021	2021/2022	2022/2023	2023/2024	Total	
STIP ADVANCE CON-RIP			1,831	1,831		412	412	336	336	335		1,831	
VEN54187 Total			1,831	1,831		412	412	336	336	335		1,831	
Grand Total	12,802	8,100	679,212	700,114	216,559	203,805	103,443	32,989	92,599	11,805	38,914	700,114	

Various Counties State Highways



Final 2019 Federal Transportation Improvement Program

No State Projects for Various.

Imperial County Local Highways



Final 2019 Federal Transportation Improvement Program

Imperial County Project Listing Local Highway (in \$000's)

ProjectID	County	Air Basin	Model	RTP ID		Program	Route	Begin	End	Signage Begin	Signage End	System	Conformity Category	Amendment
IMP160407	Imperial	SSAB		7120001		NCR31						L	EXEMPT - 93.126	0
Description:								PTC	1,008			Agency	BRAWLEY	
Paving of dirt road Wildcat Drive from S. Western Avenue to S. First Street														
Fund		ENG	R/W	CON	Total	Prior	2018/2019	2019/2020		2020/2021	2021/2022	2022/2023	2023/2024	Total
CMAQ		184		708	892	184	708							892
AGENCY		24		92	116	24	92							116
IMP160407 Total		208		800	1,008	208	800							1,008
IMP161004	Imperial	SSAB		7120001		NCR31						L	EXEMPT - 93.126	0
Description:								PTC	109			Agency	BRAWLEY	
Asphalt rehabilitation along Rio Vista Avenue between Allen Street and Cattle Call Drive, in the City of Brawley, Imperial County.														
Fund		ENG	R/W	CON	Total	Prior	2018/2019	2019/2020		2020/2021	2021/2022	2022/2023	2023/2024	Total
2016 EARMARK REPURPOSING				87	87		87							87
AGENCY				22	22		22							22
IMP161004 Total				109	109		109							109
IMP160402	Imperial	SSAB		7120004		NCR31						L	EXEMPT - 93.126	0
Description:								PTC	1,233			Agency	CALIPATRIA	
Roadway and Pedestrian improvements on North Brown from East Alamo Street to Delta Street														
Fund		ENG	R/W	CON	Total	Prior	2018/2019	2019/2020		2020/2021	2021/2022	2022/2023	2023/2024	Total
CMAQ		29	25	269	323	54	269							323
STP LOCAL		53	26	689	768	79	689							768
AGENCY		11	6	125	142	17	125							142
IMP160402 Total		93	57	1,083	1,233	150	1,083							1,233
IMP160901	Imperial	SSAB		1161L001		CAX66						L	NON-EXEMPT	0
Description:								PTC	6,852			Agency	EL CENTRO	
Imperial Avenue Extension South - new roadway from I-8 to McCabe Road. Phase 1 includes 4 new lanes on Imperial Avenue from I-8 to Wake Avenue; and 2 new lanes on Wake Avenue from Imperial Avenue to Cypress Drive.														
Fund		ENG	R/W	CON	Total	Prior	2018/2019	2019/2020		2020/2021	2021/2022	2022/2023	2023/2024	Total
STP LOCAL			2,223	653	2,876	2,223	653							2,876
AGENCY		490	289	3,197	3,976	779	3,197							3,976
IMP160901 Total		490	2,512	3,850	6,852	3,002	3,850							6,852
IMP160404	Imperial	SSAB		7120001		NCR31						L	EXEMPT - 93.126	0
Description:								PTC	682			Agency	HOLTVILLE	
Sixth Street pavement improvements between Holt Avenue and Melon Avenue														
Fund		ENG	R/W	CON	Total	Prior	2018/2019	2019/2020		2020/2021	2021/2022	2022/2023	2023/2024	Total
2016 EARMARK REPURPOSING				18	18		18							18



Final 2019 Federal Transportation Improvement Program

Imperial County Project Listing Local Highway (in \$000's)

STP LOCAL				584	584	584									584
AGENCY				80	80	75		5							80
IMP160404 Total				682	682	659		23							682

ProjectID	County	Air Basin	Model	RTP ID		Program	Route	Begin	End	Signage Begin	Signage End	System	Conformity Category	Amendment	
IMP160405	Imperial	SSAB		7120001		NCR31						L	EXEMPT - 93.126	0	
Description: Dogwood Road pavement improvements between El Centro City Limits to Imperial City Limits															
							PTC		2,335			Agency	IMPERIAL COUNTY		
Fund															
		ENG	R/W	CON	Total	Prior		2018/2019	2019/2020		2020/2021	2021/2022	2022/2023	2023/2024	Total
STP LOCAL					2,067	2,067		1,144	923						2,067
AGENCY					268	268		148	120						268
IMP160405 Total					2,335	2,335		1,292	1,043						2,335

ProjectID	County	Air Basin	Model	RTP ID		Program	Route	Begin	End	Signage Begin	Signage End	System	Conformity Category	Amendment	
IMP161002	Imperial	SSAB		7120001		NCR31						L	EXEMPT - 93.126	0	
Description: Heber Avenue from Highway 86 to Correll Road and south of Highway 86 to Fawcett Road, Paving, Drainage ADA. Using Toll Credits as match for EARREPU funds.															
							PTC		1,017			Agency	IMPERIAL COUNTY		
Fund															
		ENG	R/W	CON	Total	Prior		2018/2019	2019/2020		2020/2021	2021/2022	2022/2023	2023/2024	Total
2016 EARMARK REPURPOSING					1,017	1,017		1,017							1,017
IMP161002 Total					1,017	1,017		1,017							1,017

ProjectID	County	Air Basin	Model	RTP ID		Program	Route	Begin	End	Signage Begin	Signage End	System	Conformity Category	Amendment	
IMP161003	Imperial	SSAB		7120004		NCN25						L	EXEMPT - 93.126	0	
Description: Conservation easement, access improvements and parking facilities at the Desert museum, Imperial County. Using Toll Credits as match for EARREPU funds.															
							PTC		720			Agency	IMPERIAL COUNTY		
Fund															
		ENG	R/W	CON	Total	Prior		2018/2019	2019/2020		2020/2021	2021/2022	2022/2023	2023/2024	Total
2016 EARMARK REPURPOSING					720	720		720							720
IMP161003 Total					720	720		720							720

ProjectID	County	Air Basin	Model	RTP ID		Program	Route	Begin	End	Signage Begin	Signage End	System	Conformity Category	Amendment	
IMP170102	Imperial	SSAB		7120004		NCN27						L	EXEMPT - 93.126	0	
Description: The project consist in providing improvements such as sidewalks, driveways, in-fill paving to accommodate a bike lane along Rio Vista Street from Holt Avenue to Heil Avenue in the community of Seeley.															
							PTC		237			Agency	IMPERIAL COUNTY		
Fund															
		ENG	R/W	CON	Total	Prior		2018/2019	2019/2020		2020/2021	2021/2022	2022/2023	2023/2024	Total
CMAQ		66		143	209	66		143							209
AGENCY		9		19	28	9		19							28
IMP170102 Total		75		162	237	75		162							237

ProjectID	County	Air Basin	Model	RTP ID		Program	Route	Begin	End	Signage Begin	Signage End	System	Conformity Category	Amendment	
IMP171002	Imperial	SSAB		7120004		NCR29						L	EXEMPT - 93.126	0	
Description: Sidewalk Improvements on Rio Vista Street in Seeley California															
							PTC		1,584			Agency	IMPERIAL COUNTY		
Fund															
		ENG	R/W	CON	Total	Prior		2018/2019	2019/2020		2020/2021	2021/2022	2022/2023	2023/2024	Total
AGENCY		26	5	1,184	1,215	26		1,189							1,215



Final 2019 Federal Transportation Improvement Program

Imperial County Project Listing Local Highway (in \$000's)

ACTIVE TRANSPORTATION PROGRAM - MPO	193	35	141	369	193	176								369
IMP171002 Total	219	40	1,325	1,584	219	1,365								1,584

ProjectID	County	Air Basin	Model	RTP ID	Program	Route	Begin	End	Signage Begin	Signage End	System	Conformity Category	Amendment
IMPL507	Imperial	SSAB		REG0701	NCR36						L	EXEMPT - 93.126	0
Description: PTC 13,958 Agency IMPERIAL COUNTY													
Grouped Projects for Bridge Rehabilitation and Reconstruction - HBP Program (projects are consistent with 40 CFR part 93.126 exempt tables 2 categories - widening narrow pavements or reconstructing bridges (no additional travel lanes)) - Toll Credits used to match HBP funds.													
Fund	ENG	R/W	CON	Total	Prior	2018/2019	2019/2020	2020/2021	2021/2022	2022/2023	2023/2024	Total	
COUNTY			859	859	321			77		461		859	
LOCAL ADVANCE CONSTRUCTION BRIDGE - LOCAL			12,836	12,836	1,981		250	2,950		7,655		12,836	
LOCAL BRIDGE SEISMIC RETROFIT ACCOUNT			263	263				152		111		263	
IMPL507 Total			13,958	13,958	3,481		250	2,000		8,227		13,958	

ProjectID	County	Air Basin	Model	RTP ID	Program	Route	Begin	End	Signage Begin	Signage End	System	Conformity Category	Amendment
IMP161005	Imperial	SSAB		7120004	NCR30						L	EXEMPT - 93.126	0
Description: PTC 720 Agency VARIOUS AGENCIES													
Parking lot paving and ADA access improvements on CA-78 in the City of Brawley, Imperial County. Using Toll Credits as match for EARREPU funds.													
Fund	ENG	R/W	CON	Total	Prior	2018/2019	2019/2020	2020/2021	2021/2022	2022/2023	2023/2024	Total	
2016 EARMARK REPURPOSING	42		678	720		42	678					720	
IMP161005 Total	42		678	720		42	678					720	

ProjectID	County	Air Basin	Model	RTP ID	Program	Route	Begin	End	Signage Begin	Signage End	System	Conformity Category	Amendment
IMP171001	Imperial	SSAB		7120004	PLN40						L	EXEMPT - 93.126	0
Description: PTC 224 Agency VARIOUS AGENCIES													
Project Ride, Walk, Learn													
Fund	ENG	R/W	CON	Total	Prior	2018/2019	2019/2020	2020/2021	2021/2022	2022/2023	2023/2024	Total	
ACTIVE TRANSPORTATION PROGRAM - MPO			224	224		224						224	
IMP171001 Total			224	224		224						224	

ProjectID	County	Air Basin	Model	RTP ID	Program	Route	Begin	End	Signage Begin	Signage End	System	Conformity Category	Amendment
IMP160411	Imperial	SSAB		7120001	NCR31						L	EXEMPT - 93.126	0
Description: PTC 429 Agency WESTMORLAND													
Paving of dirt roads H Street and 8th Street. Street segments are on H street from 7th Street to 8th Street; and 8th Street from H Street to I Street.													
Fund	ENG	R/W	CON	Total	Prior	2018/2019	2019/2020	2020/2021	2021/2022	2022/2023	2023/2024	Total	
CMAQ	30		350	380	30	350						380	
AGENCY	4		45	49	4	45						49	
IMP160411 Total	34		395	429	34	395						429	
Grand Total	1,161	2,609	27,338	31,108	9,120	10,833	928	2,000		8,227		31,108	

Los Angeles County Local Highways



Final 2019 Federal Transportation Improvement Program

Los Angeles County Project Listing Local Highway (in \$000's)

ProjectID	County	Air Basin	Model	RTP ID	Program	Route	Begin	End	Signage Begin	Signage End	System	Conformity Category	Amendment
LA0G230	Los Angeles	SCAB		1AL04	NCRT3						L	NON-REPORTABLE TCM	0
Description: U.S.101/PALO COMADO Interchange. Widen from 40' to ultimate width of 76'. One lane in each direction and one left-turn lane, Class II bike lanes (0.53 miles), sidewalks, and aesthetic enhancements. (widening is for left turn lanes only)													
PTC 20,000 Agency AGOURA HILLS													
Fund	ENG	R/W	CON	Total	Prior	2018/2019	2019/2020	2020/2021	2021/2022	2022/2023	2023/2024	Total	
MEASURE R 20H - HIGHWAY CAPITAL	4,000		7,000	11,000	11,000							11,000	
MEASURE M			9,000	9,000		4,000	4,000	1,000				9,000	
LA0G230 Total	4,000		16,000	20,000	11,000	4,000	4,000	1,000				20,000	
LAF7600	Los Angeles	SCAB		1O1008	NCR10						L	EXEMPT - 93.126	0
Description: ALHAMBRA PEDESTRIAN IMPROVEMENT/WALKING VIABILITY PROJECT ON VALLEY: (1) Installs ADA curb ramps. (2) Installs bus stop improvements, including pedestrian benches, covered shelters, trash cans, wayfinding/signage, crosswalk enhancements, pedestrian hybrid beacons, pedestrian lighting, pedestrian countdown signals, and removing obstructions from walkways.													
PTC 1,028 Agency ALHAMBRA													
Fund	ENG	R/W	CON	Total	Prior	2018/2019	2019/2020	2020/2021	2021/2022	2022/2023	2023/2024	Total	
CITY FUNDS			363	363	33	330						363	
LOCAL TRANS FUNDS			665	665	60	605						665	
LAF7600 Total			1,028	1,028	93	935						1,028	
LAF3607	Los Angeles	SCAB		1NL04	NCR25						L	EXEMPT - 93.126	0
Description: Arcadia Gold Line Station Pedestrian Linkage Project. Design and construction of pedestrian improvements around the Gold Line Arcadia Station, connecting the communities with the regional rail system.													
PTC 2,379 Agency ARCADIA													
Fund	ENG	R/W	CON	Total	Prior	2018/2019	2019/2020	2020/2021	2021/2022	2022/2023	2023/2024	Total	
CMAQ			1,546	1,546		1,546						1,546	
CITY FUNDS			833	833		833						833	
LAF3607 Total			2,379	2,379		2,379						2,379	
LATP16S004	Los Angeles	SCAB		1O1007	NCN26						L	TCM Committed	0
Description: BICYCLE FACILITY IMPROVEMENTS: (1) 7.7-mile Class 2 bike lanes on Highland Oaks Dr, First Av, Baldwin Av, Sierra Madre Blvd, Sycamore Av, Colorado Blvd, Santa Clara St, and Huntington Dr. (2) 8.64-mile Class 3 bike lanes on First Av (sharrows), Second Av, Sierra Madre Bl (sharrows), Orange Grove Av (enhanced blvd), Campus Dr, Camino Real Av, and Longden Av. (3) Bike signal detection & bike parking at key locations.													
PTC 1,652 Agency ARCADIA													
Fund	ENG	R/W	CON	Total	Prior	2018/2019	2019/2020	2020/2021	2021/2022	2022/2023	2023/2024	Total	
CITY FUNDS	51		445	496	51	445						496	
LOCAL TRANS FUNDS			136	136		136						136	
ACTIVE TRANSPORTATION PROGRAM			1,020	1,020		1,020						1,020	
LATP16S004 Total	51		1,601	1,652	51	1,601						1,652	



Final 2019 Federal Transportation Improvement Program

Los Angeles County Project Listing Local Highway (in \$000's)

ProjectID	County	Air Basin	Model	RTP ID	Program	Route	Begin	End	Signage Begin	Signage End	System	Conformity Category	Amendment
LA0G1458	Los Angeles	SCAB		2016A319	NCR91						L	EXEMPT - 93.126	0
Description: PTC 10 Agency AVALON Pebble Beach Road Project to secure hillside, repair and expand failing pedestrian and bicycle facilities and improve safety along the arterial corridor.													
Fund		ENG	R/W	CON	Total	Prior	2018/2019	2019/2020	2020/2021	2021/2022	2022/2023	2023/2024	Total
CITY FUNDS		10			10			10					10
LA0G1458 Total		10			10			10					10
LAF9600	Los Angeles	SCAB		1O1008	NCN27						L	TCM Committed	0
Description: PTC 2,221 Agency AVALON City of Avalon Five-Corner Comprehensive Pedestrian Project: The project proposes to construct new-permanent sidewalks, median safety islands, traffic calming (round-about) and lighting in order to provide safer access for pedestrians. The total project is approximately .25 miles in length.													
Fund		ENG	R/W	CON	Total	Prior	2018/2019	2019/2020	2020/2021	2021/2022	2022/2023	2023/2024	Total
CITY FUNDS				485	485	48	149	288					485
LOCAL TRANS FUNDS				1,736	1,736	171	533	1,032					1,736
LAF9600 Total				2,221	2,221	219	682	1,320					2,221
LAF9620	Los Angeles	SCAB		1O1008	NCR25						L	EXEMPT - 93.126	0
Description: PTC 822 Agency BALDWIN PARK First/Last Mile Connections for the Baldwin Park Transit Center: Improve pedestrian infrastructure by providing safe and efficient non-motorized connections to and from public transit facilities and destinations within the Downtown area.													
Fund		ENG	R/W	CON	Total	Prior	2018/2019	2019/2020	2020/2021	2021/2022	2022/2023	2023/2024	Total
CITY FUNDS				165	165	4	161						165
PROP "C25" FUNDS				657	657	16	641						657
LAF9620 Total				822	822	20	802						822
LATP17M015	Los Angeles	SCAB		1AL04	CAX77						L	TCM Committed	0
Description: PTC 1,419 Agency BALDWIN PARK The project entails the design and construction of active transportation improvements along the subject corridor. Components include a road reconfiguration (road diet - 1.3 miles) via the reduction of vehicle travel lanes from four to two, protected Class IV bikeway, shared center left turn lane and key intersection bulb-outs.													
Fund		ENG	R/W	CON	Total	Prior	2018/2019	2019/2020	2020/2021	2021/2022	2022/2023	2023/2024	Total
CITY FUNDS		198		153	351	198		153					351
ACTIVE TRANSPORTATION PROGRAM - MPO				1,068	1,068			1,068					1,068
LATP17M015 Total		198		1,221	1,419	198		1,221					1,419
LATP17S029	Los Angeles	SCAB		7120004	NCN25						L	TCM Committed	0
Description: PTC 2,243 Agency BALDWIN PARK Construct 2.3 miles of Class I shared-use path (trail). Develop conceptual designs for 6.8 mile Class I trail along Walnut Creek and 15.3 miles of on-street Class II and Class III bikeways.													
Fund		ENG	R/W	CON	Total	Prior	2018/2019	2019/2020	2020/2021	2021/2022	2022/2023	2023/2024	Total
STP LOCAL				500	500			500					500
AGENCY				388	388			388					388



Final 2019 Federal Transportation Improvement Program

Los Angeles County Project Listing Local Highway (in \$000's)

ProjectID	County	Air Basin	Model	RTP ID	Program	Route	Begin	End	Signage Begin	Signage End	System	Conformity Category	Amendment	
LAF9537	Los Angeles	SCAB		1TR1023	TDM24						L	TCM Committed	0	
Description: Beverly Hills Bike Share Program: Regionally-compatible, public bicycles for local/regional non vehicle mobility, first/last miles connection to bus and Purple Line rail transit, reduce air pollutants, promote healthy lifestyles														
PTC 564 Agency BEVERLY HILLS														
Fund		ENG	R/W	CON	Total	Prior	2018/2019	2019/2020		2020/2021	2021/2022	2022/2023	2023/2024	Total
CITY FUNDS				282	282	20				262				282
LOCAL TRANS FUNDS				282	282	20				262				282
LAF9537 Total				564	564	40				524				564

ProjectID	County	Air Basin	Model	RTP ID	Program	Route	Begin	End	Signage Begin	Signage End	System	Conformity Category	Amendment	
LA0G625	Los Angeles	SCAB		1AL04	NCRH1						L	EXEMPT - 93.127	0	
Description: San Fernando Blvd at Burbank Blvd Intersection; flare intersection to provide additional turn lanes, widen sidewalks, accommodate future bicycle lanes; reconstruct curb and gutter, concrete pavement and sidewalk, relocate utilities, acquire right of way.														
PTC 7,493 Agency BURBANK														
Fund		ENG	R/W	CON	Total	Prior	2018/2019	2019/2020		2020/2021	2021/2022	2022/2023	2023/2024	Total
MEASURE R 20H - HIGHWAY CAPITAL		500	3,993	3,000	7,493	4,493	3,000							7,493
LA0G625 Total		500	3,993	3,000	7,493	4,493	3,000							7,493

ProjectID	County	Air Basin	Model	RTP ID	Program	Route	Begin	End	Signage Begin	Signage End	System	Conformity Category	Amendment	
LAF1502	Los Angeles	SCAB		1NL04	NCN26						L	TCM Committed	0	
Description: San Fernando Bikeway. Implement a Class I Bikeway along San Fernando Blvd, Victory Place and Burbank Western Channel to complete the Burbank leg of a 12 mile bikeway.														
PTC 8,239 Agency BURBANK														
Fund		ENG	R/W	CON	Total	Prior	2018/2019	2019/2020		2020/2021	2021/2022	2022/2023	2023/2024	Total
CMAQ		632	216	5,743	6,591	748	5,843							6,591
CITY FUNDS		444	54	1,150	1,648	473	1,175							1,648
LAF1502 Total		1,076	270	6,893	8,239	1,221	7,018							8,239

ProjectID	County	Air Basin	Model	RTP ID	Program	Route	Begin	End	Signage Begin	Signage End	System	Conformity Category	Amendment	
LAF3509	Los Angeles	SCAB		7120004	NCN25						L	NON-REPORTABLE TCM COMMITTED	0	
Description: Burbank Channel Bikeway Regional Gap Closure - Design and construct a Class 1 bicycle and pedestrian path along the Burbank Western Flood Control Channel. The project includes bikeway treatments at three controlled local street crossings (1) Flower St/ Olive Ave, (2) Verdugo/bike path, (3) Providencia/ Lake St.), and a grade separated crossing at Alameda Av. The project limits on the Burbank Western Flood Control Channel are from Olive Ave/Flower St to Alameda Ave for approximately 0.79 miles.														
PTC 4,384 Agency BURBANK														
Fund		ENG	R/W	CON	Total	Prior	2018/2019	2019/2020		2020/2021	2021/2022	2022/2023	2023/2024	Total
CMAQ		448	64	2,209	2,721	512	2,209							2,721
AGENCY		112	16	553	681	128	553							681
STATE PARK FUNDS				982	982	982								982
LAF3509 Total		560	80	3,744	4,384	1,622	2,762							4,384



Final 2019 Federal Transportation Improvement Program

Los Angeles County Project Listing Local Highway (in \$000`'s)

ProjectID	County	Air Basin	Model	RTP ID	Program	Route	Begin	End	Signage Begin	Signage End	System	Conformity Category	Amendment	
LAF5508	Los Angeles	SCAB		1O1007	NCR26						L	NON-REPORTABLE TCM COMMITTED	0	
Description:							PTC	849			Agency	BURBANK		
Project will design and construct a bicycle and pedestrian bridge across the Los Angeles River in the City of Burbank and the City of Los Angeles. Project would construct 0.1 mile of Class III bike route on Bob Hope Dr between Riverside Dr and the north bank LA River and 0.1 mile of Class I bike path across the LA River between Bob Hope Drive and the Forest Lawn Dr / Memorial Dr intersection in the City of Burbank and City of Los Angeles.														
Fund		ENG	R/W	CON	Total	Prior	2018/2019	2019/2020		2020/2021	2021/2022	2022/2023	2023/2024	Total
CMAQ		115		564	679		679							679
CITY FUNDS		29		141	170		170							170
LAF5508 Total		144		705	849		849							849
LAF7506	Los Angeles	SCAB		1O1007	NCN25						L	NON-REPORTABLE TCM COMMITTED	0	
Description:							PTC	3,299			Agency	BURBANK		
CHANDLER BIKEWAY EXTENSION: (1) Implement Class 1 bike/pedestrian path (0.5mi) on the Chandler ROW from Mariposa to the San Fernando Bikeway. (2) Install high-visibility crosswalks at intersections and wayfinding signage.														
Fund		ENG	R/W	CON	Total	Prior	2018/2019	2019/2020		2020/2021	2021/2022	2022/2023	2023/2024	Total
CMAQ		321	467	1,851	2,639		788	1,851						2,639
CITY FUNDS		80	117	463	660		197	463						660
LAF7506 Total		401	584	2,314	3,299		985	2,314						3,299
LAF9315	Los Angeles	SCAB		1ITS04	ITS14						L	TCM Committed	0	
Description:							PTC	2,065			Agency	BURBANK		
Traffic responsive system involving advanced traffic controllers, communications, video surveillance, and bicycle and system detection for 33 intersections in the City of Burbank														
Fund		ENG	R/W	CON	Total	Prior	2018/2019	2019/2020		2020/2021	2021/2022	2022/2023	2023/2024	Total
CITY FUNDS				413	413	30	383							413
PROP "C25" FUNDS				1,652	1,652	122	1,530							1,652
LAF9315 Total				2,065	2,065	152	1,913							2,065
LAF9626	Los Angeles	SCAB		1O1008	NCR30						L	EXEMPT - 93.126	0	
Description:							PTC	1,016			Agency	BURBANK		
Midtown Commerical Corridors Improvement Project (Ped Mode): Pedestrian improvements involving high visibility crosswalks, LED crosswalk lighting, pedestrian signals, and pedestrian detection for 33 intersections in the City of Burbank														
Fund		ENG	R/W	CON	Total	Prior	2018/2019	2019/2020		2020/2021	2021/2022	2022/2023	2023/2024	Total
CITY FUNDS				203	203	12	191							203
LOCAL TRANS FUNDS				813	813	50	763							813
LAF9626 Total				1,016	1,016	62	954							1,016



Final 2019 Federal Transportation Improvement Program

Los Angeles County Project Listing Local Highway (in \$000's)

ProjectID	County	Air Basin	Model	RTP ID	Program	Route	Begin	End	Signage Begin	Signage End	System	Conformity Category	Amendment
LAF9301	Los Angeles	SCAB		1O1012	ITS02						L	TCM Committed	0
Description: PTC 6,456 Agency CALTRANS													
Route 210: Implementation of I-210 Connected Corridors transportation management system that integrates freeway ramp meters, arterial signal systems, transit systems and traveler information [EA 32910].													
Fund		ENG	R/W	CON	Total	Prior	2018/2019	2019/2020	2020/2021	2021/2022	2022/2023	2023/2024	Total
PROP "C25" FUNDS		900		5,556	6,456	5,543	913						6,456
LAF9301 Total		900		5,556	6,456	5,543	913						6,456
LA0G1130	Los Angeles	SCAB		7120004	NCR25						L	TCM Committed	0
Description: PTC 1,482 Agency CARSON, CITY OF													
Active Transportation Program - City-wide Bike and Pedestrian Improvements - The infrastructure component includes a Class II bike lane (1.07 mile) on Santa Fe Ave, high visibility crosswalks, countdown pedestrian signals, curb ramps, etc. The non-infrastructure component includes, education, encouragement, and enforcement programming that will occur over a three year period. Utilizing Toll Credits.													
Fund		ENG	R/W	CON	Total	Prior	2018/2019	2019/2020	2020/2021	2021/2022	2022/2023	2023/2024	Total
ACTIVE TRANSPORTATION PROGRAM		46		1,436	1,482	46	1,436						1,482
LA0G1130 Total		46		1,436	1,482	46	1,436						1,482
LAF9530	Los Angeles	SCAB		1O1007	NCN25						L	TCM Committed	0
Description: PTC 1,438 Agency COMPTON													
Enhance safety/improve non-motorized transportation travels along Central Av by installing protective buffered bike lanes, improving intersection crossings and closing sidewalk gaps													
Fund		ENG	R/W	CON	Total	Prior	2018/2019	2019/2020	2020/2021	2021/2022	2022/2023	2023/2024	Total
CITY FUNDS				361	361	4	357						361
LOCAL TRANS FUNDS				1,077	1,077	11	1,066						1,077
LAF9530 Total				1,438	1,438	15	1,423						1,438
LATP17S012	Los Angeles	SCAB		7120004	NCN26						L	TCM Committed	0
Description: PTC 1,868 Agency COMPTON													
This project is the final design and construction of 29.68 miles of gap closure in the bike lane network in the Cities of Compton and Carson. Project elements include Class I, II, and III bike lane improvements including striping, bike sharrows, directional painted green lines and wayfinding signage. Utilizing Toll Credits to match ATP.													
Fund		ENG	R/W	CON	Total	Prior	2018/2019	2019/2020	2020/2021	2021/2022	2022/2023	2023/2024	Total
CITY FUNDS		104		147	251	104	147						251
ACTIVE TRANSPORTATION PROGRAM				1,617	1,617		1,617						1,617
LATP17S012 Total		104		1,764	1,868	104	1,764						1,868
LAF5501	Los Angeles	SCAB		1O1007	NCR26						L	TCM Committed	0
Description: PTC 1,272 Agency COVINA													
City of Covina Bicycle Network-construct Class II bike lanes on Citrus Av, Front St, Second Av, Badillo St, Cypress St, Hollenbeck Ave, Covina St, and College St. Construct Class III bike lanes on Badillo St. This project provides direct connectivity to a regionally significant bike-transit hub identified in Metro's 2006 Bicycle Transportation Strategic Plan. The project will provide bike traffic signal detector loops, adjustments to traffic signals, and secure bike parking in Downtown Covina.													
Fund		ENG	R/W	CON	Total	Prior	2018/2019	2019/2020	2020/2021	2021/2022	2022/2023	2023/2024	Total
PROP "C20" FUNDS				433	433		433						433



Final 2019 Federal Transportation Improvement Program

Los Angeles County Project Listing Local Highway (in \$000`'s)

ACTIVE TRANSPORTATION PROGRAM - MPO				839	839			839							839
LAF5501 Total				1,272	1,272			1,272							1,272

ProjectID	County	Air Basin	Model	RTP ID	Program	Route	Begin	End	Signage Begin	Signage End	System	Conformity Category	Amendment	
LAF9605	Los Angeles	SCAB		1O1008	NCN25						L	TCM Committed	0	
Description: The Cudahy City Wide Complete Streets Improvement Project focuses on the Atlantic Avenue Corridor and City Wide multimodal transportation improvements for the first/last mile. Project is approximately 1.1 miles long.														
Fund		ENG	R/W	CON	Total	Prior	2018/2019	2019/2020		2020/2021	2021/2022	2022/2023	2023/2024	Total
CITY FUNDS					1,149	88		1,061						1,149
PROP "C25" FUNDS					2,135	164		1,971						2,135
LAF9605 Total					3,284	252		3,032						3,284

ProjectID	County	Air Basin	Model	RTP ID	Program	Route	Begin	End	Signage Begin	Signage End	System	Conformity Category	Amendment	
LA0G451	Los Angeles	SCAB		LA0G451	CAX60						L	NON-EXEMPT	0	
Description: BRIDGE NO. 53C0876, HIGUERA ST, OVER BALLONA CR. BETWEEN EASTHAM DRIVE AND JEFFERSON BLVD. REPLACE 3 LANE BRIDGE WITH A NEW 4 LANE BRIDGE....														
Fund		ENG	R/W	CON	Total	Prior	2018/2019	2019/2020		2020/2021	2021/2022	2022/2023	2023/2024	Total
CITY FUNDS					151	192	834	834						1,026
BRIDGE - LOCAL					1,166	310	6,440	7,916	1,476	6,440				7,916
LA0G451 Total					1,317	351	7,274	8,942	1,668	7,274				8,942

ProjectID	County	Air Basin	Model	RTP ID	Program	Route	Begin	End	Signage Begin	Signage End	System	Conformity Category	Amendment	
LAF7118	Los Angeles	SCAB		1AL04	CAR60						L	NON-EXEMPT	0	
Description: FLORENCE AVENUE BRIDGE OVER SAN GABRIEL RIVER : (1) Replaces undivided 4-lane bridge on Florence Av between Lesterford Av and Little Lake Rd at the San Gabriel River Crossing with dual 45-ft-wide, 3-lane bridge (6 lanes total, 14 ft separation). (2) Improves 200-ft approaches on each side of the bridge with widened/ADA-compliant sidewalks and 2 ft wider shoulder to improve cyclist safety. Sidewalks are new. No Bike facilities.														
Fund		ENG	R/W	CON	Total	Prior	2018/2019	2019/2020		2020/2021	2021/2022	2022/2023	2023/2024	Total
CMAQ					1,917			944		973				1,917
CITY FUNDS					34	143	14,523	14,557		14,414				14,557
BRIDGE - LOCAL					266	266	266	266						266
LAF7118 Total					300	409	16,440	16,740		15,387				16,740

ProjectID	County	Air Basin	Model	RTP ID	Program	Route	Begin	End	Signage Begin	Signage End	System	Conformity Category	Amendment	
LAF7311	Los Angeles	SCAB		1ITS04	ITS02						L	TCM	0	
Description: DOWNEY CITYWIDE TRANSIT PRIORITY SYSTEM PROGRAM : (1) Synchronizes traffic signals along existing transit routes. (2) Installs new fiber optic communication along 5.5 miles of arterial streets to connect signals to the central traffic management center. (3) Installs and integrates transit priority system with the traffic signal system.														
Fund		ENG	R/W	CON	Total	Prior	2018/2019	2019/2020		2020/2021	2021/2022	2022/2023	2023/2024	Total
CITY FUNDS					515					515				515
PROP "C25" FUNDS					1,292					1,292				1,292
LAF7311 Total					1,807					1,807				1,807



Final 2019 Federal Transportation Improvement Program

Los Angeles County Project Listing Local Highway (in \$000's)

ProjectID	County	Air Basin	Model	RTP ID	Program	Route	Begin	End	Signage Begin	Signage End	System	Conformity Category	Amendment
LATP16M004	Los Angeles	SCAB		7120004	PLN40						L	EXEMPT - 93.126	0
Description: PTC 310 Agency DOWNEY Pedestrian Plan. The Pedestrian Plan seeks to remove existing barriers to mobility, close gaps, and plan future improvements of routes based on prioritized Pedestrian Action planning, and proven best countermeasures.													
Fund		ENG	R/W	CON	Total	Prior	2018/2019	2019/2020	2020/2021	2021/2022	2022/2023	2023/2024	Total
CITY FUNDS		10			10	10							10
ACTIVE TRANSPORTATION PROGRAM - MPO				300	300	150	150						300
LATP16M004 Total		10		300	310	160	150						310
LA0G1180	Los Angeles	SCAB		7120004	NCN26						L	TCM Committed	0
Description: PTC 1,113 Agency EL MONTE A 0.5 mile Class III bike route with sharrows, a 0.7 mile Class II green-painted bike lane, and a 2 mile a Class II bike lane with buffer pavement stenciling. Improvements includes roadway resurfacing, highlighting, crosswalk improvements, camera installation at intersections, and wayfinding signage. The project runs 3.2 miles along Santa Anita from ELLIOT AVENUE (South) to WEST HONDO PARKWAY (North).													
Fund		ENG	R/W	CON	Total	Prior	2018/2019	2019/2020	2020/2021	2021/2022	2022/2023	2023/2024	Total
CITY FUNDS		82		397	479	82	397						479
LOCAL TRANS FUNDS				634	634		634						634
LA0G1180 Total		82		1,031	1,113	82	1,031						1,113
LAF3125	Los Angeles	SCAB		1AL04	BUO02						L	TCM Committed	0
Description: PTC 15,830 Agency EL MONTE Ramona Corridor Transit Center Access Project. Construct a new underpass structure on Ramona Blvd under Santa Anita Ave to access the lower level of the El Monte Transit Center. The proposed bus tunnel ramps will begin east of the Santa Anita Avenue and Ramona Boulevard Intersection on Ramona Boulevard and the tunnel will continue under Santa Anita Avenue (along Romona Boulevard) to the lower level of the El Monte Transit Center and includes 1 bus only lane in each direction.													
Fund		ENG	R/W	CON	Total	Prior	2018/2019	2019/2020	2020/2021	2021/2022	2022/2023	2023/2024	Total
CMAQ		1,123		6,530	7,653	1,123	6,530						7,653
CITY FUNDS		1,647		6,530	8,177	1,647	6,530						8,177
LAF3125 Total		2,770		13,060	15,830	2,770	13,060						15,830
LAF5125	Los Angeles	SCAB		1AL04	NCRH1						L	NON-REPORTABLE TCM COMMITTED	0
Description: PTC 3,137 Agency EL MONTE Ramona Blvd, Valley Blvd, & Valley Mall Intersection Improvement. City will reconfigure the five-way intersection in order to enhance the intersection. Traffic signal upgrade-dual left-turn lanes on Valley Bl and right-turn pockets on Ramona Bl. Create additional curb area for bicycle racks, pedestrian amenities, bus pads, turnouts, and Class II bike lanes less than 1/4 mile.													
Fund		ENG	R/W	CON	Total	Prior	2018/2019	2019/2020	2020/2021	2021/2022	2022/2023	2023/2024	Total
CITY FUNDS		241	250	555	1,046	1,008	38						1,046
PROP "C25" FUNDS		429	479	1,183	2,091	1,504	587						2,091
LAF5125 Total		670	729	1,738	3,137	2,512	625						3,137



Final 2019 Federal Transportation Improvement Program

Los Angeles County Project Listing Local Highway (in \$000's)

ProjectID	County	Air Basin	Model	RTP ID	Program	Route	Begin	End	Signage Begin	Signage End	System	Conformity Category	Amendment	
LAF5705	Los Angeles	SCAB		1TR1023	TDM24						L	EXEMPT - 93.126	0	
Description:							PTC	630			Agency	EL MONTE		
Shared Parking Program/Smart Parking Detection Sys in Downtown area; I-10 Fwy, El Monte Busway, El Monte Transit Ctr, Transit Village, and El Monte Metrolink Station. Comprehensive parking strategy plan. Includes smart parking detection system and shared parking program. Utilize mobile communication devices to assess the parking availability at multiple parking lots. Provide real-time inventory of parking spaces.														
Fund		ENG	R/W	CON	Total	Prior	2018/2019	2019/2020		2020/2021	2021/2022	2022/2023	2023/2024	Total
CITY FUNDS		66		249	315	66	249							315
LOCAL TRANS FUNDS		66		249	315	66	249							315
LAF5705 Total		132		498	630	132	498							630
LAF7520	Los Angeles	SCAB		1O1007	NCN25						L	NON-REPORTABLE TCM COMMITTED	0	
Description:							PTC	1,416			Agency	EL MONTE		
EL MONTE REGIONAL BICYCLE COMMUTER ACCESS IMPROVEMENTS: (1) Installs a 200-foot bicycle/pedestrian bridge across the Rio Hondo River approximately 300 feet southwest of the San Bernardino (I-10) Freeway (2) Installs 0.74 mile Class 2 bike lanes on Tyler Av, and Merced Av. (3) Installs 1.46 mile Class 3 bike routes on Ramona Bl, Valley Bl, Towneway Dr, and Brockway St. (3) Implements wayfinding/signage, bridge lighting, bridge access points, and the Rio Hondo bike path under I-10.														
Fund		ENG	R/W	CON	Total	Prior	2018/2019	2019/2020		2020/2021	2021/2022	2022/2023	2023/2024	Total
CITY FUNDS		41		388	429	423	6							429
LOCAL TRANS FUNDS		94		893	987	972	15							987
LAF7520 Total		135		1,281	1,416	1,395	21							1,416
LA0G1415	Los Angeles	SCAB		2016A319	NCR91						L	EXEMPT - 93.127	0	
Description:							PTC	1,500			Agency	GARDENA		
Traffic Signal Improvements on Rosecrans Ave at Vermont Ave. and Redondo Beach Blvd at Vermont Ave.														
Fund		ENG	R/W	CON	Total	Prior	2018/2019	2019/2020		2020/2021	2021/2022	2022/2023	2023/2024	Total
MEASURE R		134		1,366	1,500	20	76	688		716				1,500
LA0G1415 Total		134		1,366	1,500	20	76	688		716				1,500
LA0G1416	Los Angeles	SCAB		2016A319	NCR31						L	EXEMPT - 93.127	0	
Description:							PTC	2,500			Agency	GARDENA		
The project proposes to include traffic signal upgrades and synchronization, addition of turn pockets where feasible, pavement upgrade and minor concrete work traffic calming. The intersections subject to a study for proposed traffic signal upgrades are along Artesia Blvd. intersection with Shopping Center, Gateway, Normandie Ave., Dalton Ave. and Gardena Market Place.														
Fund		ENG	R/W	CON	Total	Prior	2018/2019	2019/2020		2020/2021	2021/2022	2022/2023	2023/2024	Total
MEASURE R		160		2,340	2,500		60	100		2,340				2,500
LA0G1416 Total		160		2,340	2,500		60	100		2,340				2,500



Final 2019 Federal Transportation Improvement Program

Los Angeles County Project Listing Local Highway (in \$000's)

ProjectID	County	Air Basin	Model	RTP ID	Program	Route	Begin	End	Signage Begin	Signage End	System	Conformity Category	Amendment	
LA0G1011	Los Angeles	SCAB		1AL04	ITS14						L	EXEMPT - 93.128	0	
Description: SR-2/Holly Drive Interchange Signalization.														
PTC 600 Agency GLENDALE														
Fund														
		ENG	R/W	CON	Total	Prior	2018/2019	2019/2020		2020/2021	2021/2022	2022/2023	2023/2024	Total
MEASURE R 20H - HIGHWAY		50		550	600		100	500						600
CAPITAL														
LA0G1011 Total		50		550	600		100	500						600
LA0G1035	Los Angeles	SCAB		1AL04	NCNH2						L	EXEMPT - 93.127	0	
Description: Verdugo Boulevard Traffic Signal Modification at Valihi Way and SR-2 Freeway Off-ramp.														
PTC 600 Agency GLENDALE														
Fund														
		ENG	R/W	CON	Total	Prior	2018/2019	2019/2020		2020/2021	2021/2022	2022/2023	2023/2024	Total
MEASURE R 20H - HIGHWAY		50		550	600	50	550							600
CAPITAL														
LA0G1035 Total		50		550	600	50	550							600
LA0G1209	Los Angeles	SCAB		REG0703	ADM83						L	EXEMPT - 93.126	0	
Description: I-5 North Construction Mitigation Project Management and Support Services: This project is to provide project management and support services for oversight and administration of mitigation projects defined in the Measure R construction mitigation project.														
PTC 150 Agency GLENDALE														
Fund														
		ENG	R/W	CON	Total	Prior	2018/2019	2019/2020		2020/2021	2021/2022	2022/2023	2023/2024	Total
MEASURE R 20H - HIGHWAY				150	150		150							150
CAPITAL														
LA0G1209 Total				150	150		150							150
LA0G1266	Los Angeles	SCAB		REG0703	STUDY						L	EXEMPT - 93.126	0	
Description: Verdugo Wash Cycle Track Feasibility and conceptual design project: A 9.4 Miles Cycle track along Verdugo Wash connecting North Glendale to downtown Glendale, Griffith Park, and Los Angeles River Trail.														
PTC 408 Agency GLENDALE														
Fund														
		ENG	R/W	CON	Total	Prior	2018/2019	2019/2020		2020/2021	2021/2022	2022/2023	2023/2024	Total
MEASURE R 20H - HIGHWAY		408			408			408						408
CAPITAL														
LA0G1266 Total		408			408			408						408



Final 2019 Federal Transportation Improvement Program

Los Angeles County Project Listing Local Highway (in \$000's)

ProjectID	County	Air Basin	Model	RTP ID	Program	Route	Begin	End	Signage Begin	Signage End	System	Conformity Category	Amendment
LA0G1267	Los Angeles	SCAB		1AL04	NCR31						L	EXEMPT - 93.126	0
Description: PTC 1,000 Agency GLENDALE													
OCEANVIEW BOULEVARD REHABILITATION PROJECT BETWEEN VERDUGO ROAD AND CITY NORTHERLY BOUNDARY.													
Fund		ENG	R/W	CON	Total	Prior	2018/2019	2019/2020	2020/2021	2021/2022	2022/2023	2023/2024	Total
MEASURE R 20H - HIGHWAY CAPITAL				1,000	1,000		1,000						1,000
LA0G1267 Total				1,000	1,000		1,000						1,000
LA0G1356	Los Angeles	SCAB		1AL04	NCNH2						L	EXEMPT - 93.127	0
Description: PTC 1,200 Agency GLENDALE													
New Traffic Signal on Glenwood Rd at Pacific and Traffic Signals Modification on La Crescenta Ave at Honolulu Ave and Montrose Ave, and Central Ave and Chevy Chase Dr. to improve vehicular access to and from the I-5, SR-134 and I-210 freeways.													
Fund		ENG	R/W	CON	Total	Prior	2018/2019	2019/2020	2020/2021	2021/2022	2022/2023	2023/2024	Total
MEASURE R 20H - HIGHWAY CAPITAL		120		1,080	1,200	600	600						1,200
LA0G1356 Total		120		1,080	1,200	600	600						1,200
LA0G1411	Los Angeles	SCAB		1ITS04	ITS02						L	TCM Committed	0
Description: PTC 1,800 Agency GLENDALE													
Honolulu Ave and Montrose Ave at Pennsylvania Ave Traffic Signal Modification (Route I-210 Fwy Connectivity)													
Fund		ENG	R/W	CON	Total	Prior	2018/2019	2019/2020	2020/2021	2021/2022	2022/2023	2023/2024	Total
MEASURE R 20H - HIGHWAY CAPITAL		150		1,650	1,800		150	1,650					1,800
LA0G1411 Total		150		1,650	1,800		150	1,650					1,800
LA0G808	Los Angeles	SCAB		REG0703	STUDY						L	EXEMPT - 93.126	0
Description: PTC 600 Agency GLENDALE													
The Study is for the Glendale Narrows Riverwalk Bridge over the Los Angeles River will provide a connection to Griffith Park from the communities north and east of the park that are now separated from the park by the Los Angeles River Channel and the two freeways that converge along the side of the channel adjacent to Griffith Park.													
Fund		ENG	R/W	CON	Total	Prior	2018/2019	2019/2020	2020/2021	2021/2022	2022/2023	2023/2024	Total
MEASURE R 20H - HIGHWAY CAPITAL		600		600	600		600						600
LA0G808 Total		600		600	600		600						600
LAF3714	Los Angeles	SCAB		1AL04	TDM24						L	EXEMPT - 93.126	0
Description: PTC 670 Agency GLENDALE													
Arroyo Verdugo Commute Manager System. Development of a customized TDM-specific geographically based website.													
Fund		ENG	R/W	CON	Total	Prior	2018/2019	2019/2020	2020/2021	2021/2022	2022/2023	2023/2024	Total
CITY FUNDS				252	252			252					252
LOCAL TRANS FUNDS				418	418			418					418
LAF3714 Total				670	670			670					670



Final 2019 Federal Transportation Improvement Program

Los Angeles County Project Listing Local Highway (in \$000`s)

ProjectID	County	Air Basin	Model	RTP ID	Program	Route	Begin	End	Signage Begin	Signage End	System	Conformity Category	Amendment
LAF7321	Los Angeles	SCAB		1ITS04	ITS14						L	EXEMPT - 93.126	0
Description: GLENDALE REGIONAL ARTERIAL TRAFFIC PERFORMANCE MEASUREMENT SYSTEM : Implements arterial performance measurement system in the Glendale Traffic Management Center (GTMC) to extract info from real-time Intelligent Transportation Systems (ITS). System will provide real-time corridor conditions and performance measures to Los Angeles County Information Exchange Network (IEN).													
Fund	ENG	R/W	CON	Total	Prior	2018/2019	2019/2020	2020/2021	2021/2022	2022/2023	2023/2024	Total	
CITY FUNDS	10		32	42	10	32						42	
MEASURE R 20H - HIGHWAY CAPITAL	32		68	100	100							100	
PROP "C25" FUNDS	14		517	531	410	121						531	
LAF7321 Total	56		617	673	520	153						673	
LAF7709	Los Angeles	SCAB		1O1007	NCN26						L	TCM Committed	0
Description: GLENDALE REGIONAL BIKE PARKING NETWORK : Provides 2 high capacity bike parking facilities and 20 wayfinding signs for bicycle users within the City of Glendale, specifically Glendale Larry Zarian Transportation Center and the Glendale Marketplace/Public Library.													
Fund	ENG	R/W	CON	Total	Prior	2018/2019	2019/2020	2020/2021	2021/2022	2022/2023	2023/2024	Total	
CITY FUNDS			599	599			599					599	
LOCAL TRANS FUNDS			747	747			747					747	
MEASURE R 20H - HIGHWAY CAPITAL			315	315			315					315	
LAF7709 Total			1,661	1,661			1,661					1,661	
LAF9624	Los Angeles	SCAB		1O1008	NCR25						L	EXEMPT - 93.126	0
Description: First/Last Mile Complete Streets improvements connecting Tropic and Atwater Village to regional connections through the Glendale's Amtrak/MetroLink station and Metro Rapid buses													
Fund	ENG	R/W	CON	Total	Prior	2018/2019	2019/2020	2020/2021	2021/2022	2022/2023	2023/2024	Total	
CITY FUNDS			711	711		711						711	
PROP "C25" FUNDS			1,557	1,557		1,557						1,557	
LAF9624 Total			2,268	2,268		2,268						2,268	
LA0G1353	Los Angeles	SCAB		1ITS04	ITS02						L	TCM Committed	0
Description: Project enhances existing multi-modal services as well as integrating new such as a Class II Bicycle Lane improved pedestrian support such as wider sidewalk pedestrian crossing signals with countdown capability improved access between transit vehicles and transit patrons through relocation and adjustment of transit stops and improved signalization along the Boulevard all of which provide a well-balanced network of circulation to region. Improvement to the storm drain system .													
Fund	ENG	R/W	CON	Total	Prior	2018/2019	2019/2020	2020/2021	2021/2022	2022/2023	2023/2024	Total	
CITY FUNDS	200		900	1,100	1,100							1,100	
MEASURE R 20H - HIGHWAY CAPITAL	600		3,800	4,400	1,600	2,800						4,400	
LA0G1353 Total	800		4,700	5,500	2,700	2,800						5,500	



Final 2019 Federal Transportation Improvement Program

Los Angeles County Project Listing Local Highway (in \$000's)

ProjectID	County	Air Basin	Model	RTP ID	Program	Route	Begin	End	Signage Begin	Signage End	System	Conformity Category	Amendment	
LAF7101	Los Angeles	SCAB		1AL04	ITS02						L	TCM Committed	0	
Description: PTC 5,500 Agency HAWTHORNE PRAIRIE AVENUE MOBILITY PROJECT : (1) Widens Prairie Av interesections at El Segundo Bl and at Rosecrans Av to construct double left-turn pockets for traffic flow improvement and to install Class III bike routes on both sides. (2) Traffic signal upgrade and synchronization of 8 intersections between 118th and Marine. (3) Installs Class III bike equipments, improves pedestrian facilities, and upgrades ADA access ramps, new median curbs and landscaping at intersections.														
Fund		ENG	R/W	CON	Total	Prior	2018/2019	2019/2020		2020/2021	2021/2022	2022/2023	2023/2024	Total
STP LOCAL				1,020	1,020		1,020							1,020
CITY FUNDS		30		624	654		654							654
MEASURE R		116	14	1,107	1,237		1,237							1,237
PROP "C25" FUNDS		476		2,113	2,589		2,589							2,589
LAF7101 Total		622	14	4,864	5,500		5,500							5,500
LAF9102	Los Angeles	SCAB		1O1007	ITS02						L	TCM Committed	0	
Description: PTC 4,562 Agency HAWTHORNE 5 intersection locations; Signal improvement include Upgrade traffic signal controller and cabinet enabling, Rewiring of the signalized intersection to ensure communication between signal equipment; Upgrade pedestrian signals to count down type and push buttons, Install battery backup system to minimize disruption of traffic during power outage new vehicle detection including bicycle loops/sensors; new bike lane will be one mile (each way).														
Fund		ENG	R/W	CON	Total	Prior	2018/2019	2019/2020		2020/2021	2021/2022	2022/2023	2023/2024	Total
CITY FUNDS				2,135	2,135			153		1,982				2,135
PROP "C25" FUNDS				2,427	2,427			174		2,253				2,427
LAF9102 Total				4,562	4,562			327		4,235				4,562
LA0G1257	Los Angeles	SCAB		1AL04	NCRH1						L	EXEMPT - 93.127	0	
Description: PTC 3,700 Agency HIDDEN HILLS Intersection improvements to increase traffic flow, alleviate traffic congestion, and reduce necessary conflicts between pedestrians and vehicles along Long Valley Road and on Valley Circle Boulevard. Improvements will include: a traffic signal at the Long Valley Road/101 Freeway northbound onramp intersection; ADA compliant sidewalks on the Long Valley ramp and Valley Circle Boulevard; fence; retaining wall; retaining wall; and pedestrian route signage on the Long Valley Ramp.														
Fund		ENG	R/W	CON	Total	Prior	2018/2019	2019/2020		2020/2021	2021/2022	2022/2023	2023/2024	Total
MEASURE R 20H - HIGHWAY CAPITAL		350	2,300	1,050	3,700	2,279	354	1,067						3,700
LA0G1257 Total		350	2,300	1,050	3,700	2,279	354	1,067						3,700
LAF7312	Los Angeles	SCAB		1ITS04	ITS14						L	TCM Committed	0	
Description: PTC 1,186 Agency HUNTINGTON PARK HUNTINGTON PARK SIGNAL SYNCHRONIZATION & BUS SPEED IMPROVEMENT : (1) Synchronizes signalized intersections, reconfigures traffic lanes to allow dual turning lanes, installs changeable message signs along Pacific Bl. (2) Signal improvements including controller upgrades, new masts, video activated traffic controllers, and synchronization of signalized mid-block pedestrian crossings on Pacific Bl.														
Fund		ENG	R/W	CON	Total	Prior	2018/2019	2019/2020		2020/2021	2021/2022	2022/2023	2023/2024	Total
CITY FUNDS				249	249	98	151							249
PROP "C25" FUNDS				937	937	368	569							937
LAF7312 Total				1,186	1,186	466	720							1,186



Final 2019 Federal Transportation Improvement Program

Los Angeles County Project Listing Local Highway (in \$000`s)

ProjectID	County	Air Basin	Model	RTP ID	Program	Route	Begin	End	Signage Begin	Signage End	System	Conformity Category	Amendment
LAF7702	Los Angeles	SCAB		1TR1023	TDM24						L	TCM Committed	0
Description: PTC 780 Agency HUNTINGTON PARK													
DOWNTOWN HUNTINGTON PARK I-PARK SYSTEM IMPLEMENTATION : Provides 4 changeable messaging parking signs, 12 wayfinding parking signs, 10 bicycle racks, and 6 bicycle lockers at the Downtown shared parking district along Pacific Bl to improve bicycle access and improve traffic circulation.													
Fund	ENG	R/W	CON	Total	Prior	2018/2019	2019/2020	2020/2021	2021/2022	2022/2023	2023/2024	Total	
CITY FUNDS	36		198	234		234						234	
LOCAL TRANS FUNDS	84		462	546		546						546	
LAF7702 Total	120		660	780		780						780	

ProjectID	County	Air Basin	Model	RTP ID	Program	Route	Begin	End	Signage Begin	Signage End	System	Conformity Category	Amendment
LATP17S007	Los Angeles	SCAB		1O0704	NCR30						L	EXEMPT - 93.126	0
Description: PTC 1,054 Agency HUNTINGTON PARK													
This project is phrase 2 to complete pedestrian safety enhancements at the remaining uncontrolled crosswalk location in the City. The project will install Rectangular Rapid Flashing Beacons (RRFB) with LED lights, updated signing and pavement marking at uncontrolled and will eliminate hazardous condition while improving pedestrian safety. Utilizing Toll Credits to match ATP.													
Fund	ENG	R/W	CON	Total	Prior	2018/2019	2019/2020	2020/2021	2021/2022	2022/2023	2023/2024	Total	
CITY FUNDS			22	22								22	
ACTIVE TRANSPORTATION PROGRAM	87		945	1,032			87		945			1,032	
LATP17S007 Total	87		967	1,054			87		967			1,054	

ProjectID	County	Air Basin	Model	RTP ID	Program	Route	Begin	End	Signage Begin	Signage End	System	Conformity Category	Amendment
LAF5100	Los Angeles	SCAB		LAF5100	CAX63						L	NON-EXEMPT	0
Description: PTC 16,819 Agency INDUSTRY													
SR57/60 Confluence, Improve Grand Avenue intersection at Golden Springs Drive: Widen Grand Ave, from SR-60 Freeway to Lavender Drive, a distance of 0.2 miles. Project will add 1 thru SB lane and 2 thru NB lane. Widen Golden Springs Drive between Copley Dr and Racquet Club Drive. Add WB left-turn lane and a dedicated right-turn lane, Widen sidewalks and add pedestrian countdown signals.													
Fund	ENG	R/W	CON	Total	Prior	2018/2019	2019/2020	2020/2021	2021/2022	2022/2023	2023/2024	Total	
AGENCY			10,091	10,091	1,257		8,834					10,091	
PROP "C25" FUNDS			6,728	6,728	838		5,890					6,728	
LAF5100 Total			16,819	16,819	2,095		14,724					16,819	

ProjectID	County	Air Basin	Model	RTP ID	Program	Route	Begin	End	Signage Begin	Signage End	System	Conformity Category	Amendment
LAF5300	Los Angeles	SCAB		1ITS04	ITS02						L	TCM	0
Description: PTC 1,245 Agency INGLEWOOD													
City of Inglewood ITS - Phase IV. 2.5 miles of fiber-optics on La Cienega Blvd., Centinela Ave., Florence Ave. and Prairie Ave. New CCTV, speed detection systems and web-based traveler information. Upgrade the current Traffic Control System (TCS) to Adaptive TCS and replace 4 Type 170 controllers with Type 2070 controllers on Prairie Ave. There are approximately 23 intersections that will receive various ITS improvements. And, upgrade legacy Ethernet switches to enhance operational system.													
Fund	ENG	R/W	CON	Total	Prior	2018/2019	2019/2020	2020/2021	2021/2022	2022/2023	2023/2024	Total	
CITY FUNDS	68		181	249	127		122					249	
PROP "C25" FUNDS	270		726	996	507		489					996	
LAF5300 Total	338		907	1,245	634		611					1,245	



Final 2019 Federal Transportation Improvement Program

Los Angeles County Project Listing Local Highway (in \$000's)

ProjectID	County	Air Basin	Model	RTP ID	Program	Route	Begin	End	Signage Begin	Signage End	System	Conformity Category	Amendment
LAF7319	Los Angeles	SCAB		1ITS04	ITS14						L	TCM Committed	0
Description: PTC 1,918 Agency INGLEWOOD													
Inglewood ITS - PHASE V : (1) Designs and constructs computerized traffic control and monitoring systems. (2) Expands central traffic control and advance traffic management at 39 intersections (3) improves 6.13 miles of fiber optic communications, (4) expands Closed Circuit Television Cameras (CCTV) at 10 intersections, (5) installs Changeable Message Signs (CMS) at 2 intersections, and (6) installs new communication hubs at 3 intersections.													
Fund	ENG	R/W	CON	Total	Prior	2018/2019	2019/2020	2020/2021	2021/2022	2022/2023	2023/2024	Total	
CITY FUNDS	66		318	384		384						384	
PROP "C25" FUNDS	262		1,272	1,534		1,534						1,534	
LAF7319 Total	328		1,590	1,918		1,918						1,918	
LAF9202	Los Angeles	SCAB		1AL04	NCRH1						L	EXEMPT - 93.127	0
Description: PTC 1,542 Agency INGLEWOOD													
The proposed project will improve traffic conditions and safety along Manchester Boulevard and La Cienega Boulevard at three intersection in the City of Inglewood. They include, Manchester/Ash/I-405, Manchester/La Cienega and La Cienega/Florence. Improvements include raised medians, increase of curb radii, traffic signal operations/modifications and restriping.													
Fund	ENG	R/W	CON	Total	Prior	2018/2019	2019/2020	2020/2021	2021/2022	2022/2023	2023/2024	Total	
LOCAL TRANS FUNDS	44	207	107	358	38	213		107				358	
PROP "C25" FUNDS	143	682	359	1,184	125	700		359				1,184	
LAF9202 Total	187	889	466	1,542	163	913		466				1,542	
LAF9307	Los Angeles	SCAB		1ITS04	ITS02						L	TCM Committed	0
Description: PTC 1,508 Agency INGLEWOOD													
City of Inglewood ITS phase VI project: 5,280 feet of fiber optic along Pincay Drive; Replace 170 controllers with Type 2070 controllers at twelve intersections; Traffic signal synchronization along Pincay Drive between Prairie and Crenshaw; Install changeable message sign at Century/Prairie; and Modernizing City Hall TMC to provide Adaptive Traffic Control and meet current standards.													
Fund	ENG	R/W	CON	Total	Prior	2018/2019	2019/2020	2020/2021	2021/2022	2022/2023	2023/2024	Total	
AGENCY	70		232	302	119	183						302	
PROP "C25" FUNDS	278		928	1,206	475	731						1,206	
LAF9307 Total	348		1,160	1,508	594	914						1,508	
LAMP16M007	Los Angeles	SCAB		REG0703	PLN40						L	EXEMPT - 93.126	0
Description: PTC 154 Agency IRWINDALE													
Citywide Non Motorized Design Guidelines and Active Transportation Action Plan. Prepare a Citywide Non Motorized Active Transportation Plan. Project includes plan adoption, community outreach, technical studies, bicycle and pedestrian counts, and design guidelines for infrastructure and support facilities. Utilizing Toll Credits.													
Fund	ENG	R/W	CON	Total	Prior	2018/2019	2019/2020	2020/2021	2021/2022	2022/2023	2023/2024	Total	
ACTIVE TRANSPORTATION PROGRAM - MPO	154			154			154					154	
LAMP16M007 Total	154			154			154					154	



Final 2019 Federal Transportation Improvement Program

Los Angeles County Project Listing Local Highway (in \$000`s)

ProjectID	County	Air Basin	Model	RTP ID	Program	Route	Begin	End	Signage Begin	Signage End	System	Conformity Category	Amendment
LAF5522	Los Angeles	SCAB		1O1008	NCR26						L	TCM Committed	0
Description: PTC 2,038 Agency LA CANADA-FLINTRIDGE													
Foothill Blvd. Link Bikeway & Pedestrian Greenbelt Project, Briggs Ave. to Alta Canyada Rd, construct 1.5 miles of Class II Bike Lanes, bike and bus facilities, raised median and 0.5 miles of pedestrian beltway with lighting and hardscape.													
Fund	ENG	R/W	CON	Total	Prior	2018/2019	2019/2020	2020/2021	2021/2022	2022/2023	2023/2024	Total	
CMAQ	122		1,244	1,366	122	1,244						1,366	
MEASURE R 15 - LOCAL RETURN			450	450		450						450	
PROP "C20" FUNDS	60		138	198		198						198	
PROP "A" LOCAL RETURN			24	24		24						24	
LAF5522 Total	182		1,856	2,038	122	1,916						2,038	
LAF7524	Los Angeles	SCAB		7120004	NCN26						L	TCM Committed	0
Description: PTC 1,872 Agency LA VERNE													
La Verne Regional Commuter Bicycle Gap Closure Project. A range of proposed enhancements will significantly improve the bicycle infrastructure in the city of La Verne and strengthen regional connectivity by closing critical gaps in an integrated bike network spanning the northeastern San Gabriel Valley.													
Fund	ENG	R/W	CON	Total	Prior	2018/2019	2019/2020	2020/2021	2021/2022	2022/2023	2023/2024	Total	
CITY FUNDS			320	320		320						320	
ACTIVE TRANSPORTATION PROGRAM - MPO	400		1,152	1,552	400	1,152						1,552	
LAF7524 Total	400		1,472	1,872	400	1,472						1,872	
LA0D447	Los Angeles	MDAB		LA0D447	CAX76						L	NON-EXEMPT	0
Description: PTC 4,620 Agency LANCASTER													
AVENUE L GAP CLOSURE FROM 60TH STREET WEST TO 30th West, Adding an additional lane in each direction, including a median (within City Jurisdiction)													
Fund	ENG	R/W	CON	Total	Prior	2018/2019	2019/2020	2020/2021	2021/2022	2022/2023	2023/2024	Total	
LOCAL TRANS FUNDS	400	220	4,000	4,620		4,620						4,620	
LA0D447 Total	400	220	4,000	4,620		4,620						4,620	
LA0G166	Los Angeles	MDAB		1NL04	CAXT2						L	NON-EXEMPT	0
Description: PTC 1,140 Agency LANCASTER													
Widening of 30th St West from Avenue M to Avenue L (approx. 1 mile) from 2 vehicular travel lanes to 4 lanes. 8 foot Class II bike lanes will be stripped on both sides of the street.													
Fund	ENG	R/W	CON	Total	Prior	2018/2019	2019/2020	2020/2021	2021/2022	2022/2023	2023/2024	Total	
LOCAL TRANS FUNDS	205		935	1,140	205			935				1,140	
LA0G166 Total	205		935	1,140	205			935				1,140	



Final 2019 Federal Transportation Improvement Program

Los Angeles County Project Listing Local Highway (in \$000's)

ProjectID	County	Air Basin	Model	RTP ID	Program	Route	Begin	End	Signage Begin	Signage End	System	Conformity Category	Amendment
LA0G927	Los Angeles	MDAB		1AL04	CARH3						L	NON-EXEMPT	0
Description: SR-138 (SR-14) Avenue G Interchange. Project will widen Avenue G for a center turn-lane, bike lanes and sidewalks between 10th Street West and 25th Street West, and will include geometric changes to the SR-138 (SR-14) ramps, intersection controls, and pedestrian improvements.													
PTC 15,000 Agency LANCASTER													
Fund	ENG	R/W	CON	Total	Prior	2018/2019	2019/2020	2020/2021	2021/2022	2022/2023	2023/2024	Total	
MEASURE R 20H - HIGHWAY CAPITAL	2,450	650	11,900	15,000	3,100		11,900					15,000	
LA0G927 Total	2,450	650	11,900	15,000	3,100		11,900					15,000	
ProjectID	County	Air Basin	Model	RTP ID	Program	Route	Begin	End	Signage Begin	Signage End	System	Conformity Category	Amendment
LA0G928	Los Angeles	MDAB		1AL04	CAXT7						L	NON-EXEMPT	0
Description: SR-138 (SR-14) Avenue J Interchange. Project will include new northbound off-ramp and southbound on-ramp, mainline improvements to accommodate ramp modifications, improvements to Avenue J between 15th Street West and 25th Street West and traffic signal improvements. Project will reduce through lanes on Avenue J from 3 lanes to 2 lanes in each direction between 25th Street West and 15th Street West to provide bike lanes and wider sidewalks.													
PTC 10,000 Agency LANCASTER													
Fund	ENG	R/W	CON	Total	Prior	2018/2019	2019/2020	2020/2021	2021/2022	2022/2023	2023/2024	Total	
MEASURE R 20H - HIGHWAY CAPITAL	1,700	1,600	6,700	10,000	3,300		6,700					10,000	
LA0G928 Total	1,700	1,600	6,700	10,000	3,300		6,700					10,000	
ProjectID	County	Air Basin	Model	RTP ID	Program	Route	Begin	End	Signage Begin	Signage End	System	Conformity Category	Amendment
LA0G929	Los Angeles	MDAB		1AL04	CAX76						L	NON-EXEMPT	0
Description: SR-138 (SR-14)/Avenue K Interchange Improvements. Project will improve the NB off ramp and intersection at Avenue K & 15th St West, Intersection modifications at Avenue K between 10th Street West and 20th Street West, Avenue K Gap closure from 10th St W to 12 St West to widen to 3 lanes in the WB direction., and other enhancements to alleviate congestion at the interchange.													
PTC 15,000 Agency LANCASTER													
Fund	ENG	R/W	CON	Total	Prior	2018/2019	2019/2020	2020/2021	2021/2022	2022/2023	2023/2024	Total	
MEASURE R 20H - HIGHWAY CAPITAL	2,550	2,450	10,000	15,000	5,000	10,000						15,000	
LA0G929 Total	2,550	2,450	10,000	15,000	5,000	10,000						15,000	
ProjectID	County	Air Basin	Model	RTP ID	Program	Route	Begin	End	Signage Begin	Signage End	System	Conformity Category	Amendment
LA0G931	Los Angeles	MDAB		1AL04	CART3						L	NON-EXEMPT	0
Description: SR-138 (SR-14) Avenue M Interchange. Project will widen Avenue M from 10th Street West to 20th Street West to provide a center turn-lane, bike lanes and sidewalks. The project includes geometric changes to the SR-138 (SR-14) ramps, intersection controls, and bike and pedestrian improvements from west of 20th Street West to 10th Street West.													
PTC 20,000 Agency LANCASTER													
Fund	ENG	R/W	CON	Total	Prior	2018/2019	2019/2020	2020/2021	2021/2022	2022/2023	2023/2024	Total	
MEASURE R 20H - HIGHWAY CAPITAL	3,300	1,100	15,600	20,000	4,400	15,600						20,000	
LA0G931 Total	3,300	1,100	15,600	20,000	4,400	15,600						20,000	
ProjectID	County	Air Basin	Model	RTP ID	Program	Route	Begin	End	Signage Begin	Signage End	System	Conformity Category	Amendment
LAF9131	Los Angeles	MDAB		1AL04	CAN66						L	NON-EXEMPT	0
Description: Construct 2 miles of new complete streets to alleviate burden to existing arterial network, whilst providing necessary access to existing and proposed medical facilities													
PTC 12,931 Agency LANCASTER													
Fund	ENG	R/W	CON	Total	Prior	2018/2019	2019/2020	2020/2021	2021/2022	2022/2023	2023/2024	Total	
CITY FUNDS			7,668	7,668		1,490						7,668	
									6,178				



Final 2019 Federal Transportation Improvement Program

Los Angeles County Project Listing Local Highway (in \$000`s)

PROP "C25" FUNDS		5,263	5,263		1,023		4,240							5,263
LAF9131 Total		12,931	12,931		2,513		10,418							12,931

ProjectID	County	Air Basin	Model	RTP ID	Program	Route	Begin	End	Signage Begin	Signage End	System	Conformity Category	Amendment
LATP16S002	Los Angeles	MDAB		1AL04	NCN29						L	EXEMPT - 93.126	0
Description:							PTC	7,824			Agency	LANCASTER	
Pedestrian Gap Closure Improvements. Construction of curb, gutter, and sidewalk improvements to close the gap between existing improvements in order to increase pedestrian safety and mobility.													
Fund	ENG	R/W	CON	Total	Prior	2018/2019	2019/2020		2020/2021	2021/2022	2022/2023	2023/2024	Total
CITY FUNDS	80	218	1,267	1,565		80	218		1,267				1,565
ACTIVE TRANSPORTATION PROGRAM	320	873	5,066	6,259		320	873		5,066				6,259
LATP16S002 Total	400	1,091	6,333	7,824		400	1,091		6,333				7,824

ProjectID	County	Air Basin	Model	RTP ID	Program	Route	Begin	End	Signage Begin	Signage End	System	Conformity Category	Amendment
LA0G1053	Los Angeles	SCAB		1AL04	CAX59						L	EXEMPT - 93.127	0
Description:							PTC	2,170			Agency	LAWNDALE	
Inglewood Avenue Widening Phase III - Via striping, create a new SB 3rd lane from 2 to 3 lanes from approx. 642 ft south of the center line of the intersection of 147th St and Inglewood Av & ending approx. 349 ft north of the center line of the intersection of Marine Av and Inglewood Av. Length of this new SB lane is approx. 180 ft. Construct center medians between Rosecrans and Marine; Pavement rehab; new striping; upgrade traffic signals at the Intersection of Inglewood Av and 147th St.													
Fund	ENG	R/W	CON	Total	Prior	2018/2019	2019/2020		2020/2021	2021/2022	2022/2023	2023/2024	Total
BONDS - LOCAL	41		828	869	869								869
PROP "C25" FUNDS	60		1,241	1,301	60	1,241							1,301
LA0G1053 Total	101		2,069	2,170	929	1,241							2,170

ProjectID	County	Air Basin	Model	RTP ID	Program	Route	Begin	End	Signage Begin	Signage End	System	Conformity Category	Amendment
LA0G1430	Los Angeles	SCAB		2016A319	NCN95						L	EXEMPT - 93.127	0
Description:							PTC	508			Agency	LAWNDALE	
The Left-Turn Traffic Signal Improvements. Intersection of Manhattan Beach Blvd and Hawthorne Blvd. Installation of Traffic Signal Battery back-up Systems. Hawthorne Blvd and Inglewood Ave.													
Fund	ENG	R/W	CON	Total	Prior	2018/2019	2019/2020		2020/2021	2021/2022	2022/2023	2023/2024	Total
MEASURE R	300		208	508	300	208							508
LA0G1430 Total	300		208	508	300	208							508

ProjectID	County	Air Basin	Model	RTP ID	Program	Route	Begin	End	Signage Begin	Signage End	System	Conformity Category	Amendment
LAF9101	Los Angeles	SCAB		1AL04	ITS02						L	NON-REPORTABLE TCM	0
Description:							PTC	5,197			Agency	LAWNDALE	
Project includes design features to accommodate the future widening of I-405 off-ramps (pending details when Caltrans will perform this), re-striping, traffic signal upgrades at five locations, turn pockets where geometrically possible, 0.7 Miles of class II bike lanes, concrete bus pads, pavement upgrade, addition of landscaped median islands, and concrete repairs for ADA compliance. Minimal right-of-way will be required for installing additional turn pockets.													
Fund	ENG	R/W	CON	Total	Prior	2018/2019	2019/2020		2020/2021	2021/2022	2022/2023	2023/2024	Total
AGENCY			1,834	1,834	482	1,352							1,834
PROP "C25" FUNDS			3,363	3,363	883	2,480							3,363
LAF9101 Total			5,197	5,197	1,365	3,832							5,197



Final 2019 Federal Transportation Improvement Program

Los Angeles County Project Listing Local Highway (in \$000`s)

ProjectID	County	Air Basin	Model	RTP ID	Program	Route	Begin	End	Signage Begin	Signage End	System	Conformity Category	Amendment
LA0C8094	Los Angeles	SCAB		LA0C8094	TRN14						L	EXEMPT - 93.126	0
Description: PTC 440,007 Agency LONG BEACH													
PIER B INTERMODAL RAILYARD EXPANSION. PROJECT WILL EXPAND PIER B INTERMODAL RAILYARD TO FACILITATE ADDITIONAL RAIL SHIPMENTS.													
Fund	ENG	R/W	CON	Total	Prior	2018/2019	2019/2020		2020/2021	2021/2022	2022/2023	2023/2024	Total
PORT FUNDS	64,791	43,675	84,624	193,090	30,339				8,290	18,131	40,166	96,164	193,090
LA0C8094 Total	64,791	43,675	84,624	193,090	30,339				8,290	18,131	40,166	96,164	193,090
LA0G088	Los Angeles	SCAB		1AL04	NCN31						L	EXEMPT - 93.126	0
Description: PTC 110,580 Agency LONG BEACH													
Grade Separation For Reeves Crossing at Terminal Island would eliminate traffic conflicts and allow efficient movement of trains in Terminal Island without concern for impacts to vehicular traffic.													
Fund	ENG	R/W	CON	Total	Prior	2018/2019	2019/2020		2020/2021	2021/2022	2022/2023	2023/2024	Total
PORT FUNDS	14,120		96,460	110,580	13,000		6,120		80,000	11,460			110,580
LA0G088 Total	14,120		96,460	110,580	13,000		6,120		80,000	11,460			110,580
LA0G1403	Los Angeles	SCAB		1O0710	NCR93						L	EXEMPT - 93.126	0
Description: PTC 156,355 Agency LONG BEACH													
The Project is part of the overall Middle Harbor Terminal Redevelopment Program which will more than double the capacity of the two terminals it replaces, reduce traffic impacts by increasing the use of on-dock rail, and create 14,000 new jobs. The TCIF grant assigned to the Project will be used to support construction of 30,400 feet of working and storage track in the intermodal railyard.													
Fund	ENG	R/W	CON	Total	Prior	2018/2019	2019/2020		2020/2021	2021/2022	2022/2023	2023/2024	Total
AGENCY			140,919	140,919	7,564	37,000	96,355						140,919
TRADE CORRIDOR PROGRAM			15,436	15,436	1,000	14,436							15,436
LA0G1403 Total			156,355	156,355	8,564	51,436	96,355						156,355
LA0G1448	Los Angeles	SCAB		7120018	NCR93						L	EXEMPT - 93.126	0
Description: PTC 21,174 Agency LONG BEACH													
Double Track Access from Pier G to Pier J. Creating a new 9,000-foot departure track for trains serving four marine terminals along the East Basin: Pier J PCT, Pier G ITS, Pier G Metro, and Pier E/F LBCT. Removes one track from ITS South Railyard, totaling 1,800 feet. Adds 7 new tracks totaling 5,700 feet to storage yard east of Pier J Ave.													
Fund	ENG	R/W	CON	Total	Prior	2018/2019	2019/2020		2020/2021	2021/2022	2022/2023	2023/2024	Total
PORT FUNDS	2,629	1,502	17,043	21,174	2,629	1,502	17,043						21,174
LA0G1448 Total	2,629	1,502	17,043	21,174	2,629	1,502	17,043						21,174
LA0G1449	Los Angeles	SCAB		7120018	NCR93						L	EXEMPT - 93.126	0
Description: PTC 32,000 Agency LONG BEACH													
Pier D Street Realignment Project. Realign Pier D St between Middle Harbor out gate and Pico Ave and Broadway between old POLB Maintenance Yard (western terminus of the roadway) and Pico Ave.													
Fund	ENG	R/W	CON	Total	Prior	2018/2019	2019/2020		2020/2021	2021/2022	2022/2023	2023/2024	Total
PORT FUNDS	8,000	2,000	22,000	32,000		8,000			2,000		22,000		32,000
LA0G1449 Total	8,000	2,000	22,000	32,000		8,000			2,000		22,000		32,000



Final 2019 Federal Transportation Improvement Program

Los Angeles County Project Listing Local Highway (in \$000's)

ProjectID	County	Air Basin	Model	RTP ID	Program	Route	Begin	End	Signage Begin	Signage End	System	Conformity Category	Amendment
LA0G171	Los Angeles	SCAB		1AL04	RAN07						L	EXEMPT - 93.126	0
Description: PTC 12,800 Agency LONG BEACH													
Navy Mole Storage Yard: The proposed project includes three new tracks along the west side of Pier T. This project will also involve relocating the existing utilities.													
Fund	ENG	R/W	CON	Total	Prior	2018/2019	2019/2020	2020/2021	2021/2022	2022/2023	2023/2024	Total	
PORT FUNDS	1,500	100	11,200	12,800	1,500	1,100	10,200					12,800	
LA0G171 Total	1,500	100	11,200	12,800	1,500	1,100	10,200					12,800	
LA0G172	Los Angeles	SCAB		1AL04	TRR15						L	EXEMPT - 93.126	0
Description: PTC 29,000 Agency LONG BEACH													
TI Wye Track Realignment: This project will provide for double tracking the south leg of the wye to accommodate simultaneous train switching moves from these various activities on Terminal Island.													
Fund	ENG	R/W	CON	Total	Prior	2018/2019	2019/2020	2020/2021	2021/2022	2022/2023	2023/2024	Total	
PORT FUNDS	4,000		25,000	29,000	1,000	1,263	3,122	23,615				29,000	
LA0G172 Total	4,000		25,000	29,000	1,000	1,263	3,122	23,615				29,000	
LA0G173	Los Angeles	SCAB		1ITS04	RAN07						L	EXEMPT - 93.126	0
Description: PTC 27,610 Agency LONG BEACH													
Reconfiguration of Control Point (CP) Mole - The new control point at the Mole will enable increased train speeds and reduced train delays caused by manual switch operations.													
Fund	ENG	R/W	CON	Total	Prior	2018/2019	2019/2020	2020/2021	2021/2022	2022/2023	2023/2024	Total	
PORT FUNDS	4,610		23,000	27,610	2,600	5,810		19,200				27,610	
LA0G173 Total	4,610		23,000	27,610	2,600	5,810		19,200				27,610	
LA0G830	Los Angeles	SCAB		LA0G830	CAX77						L	NON-EXEMPT	0
Description: PTC 82,600 Agency LONG BEACH													
I-710 Improvements/Shoemaker Bridge Replacement: Replace the existing Shoemaker bridge with a new bridge. The new bridge will be reduced to have two mixed-flow lanes in the NB and in the SB directions to tie the flow into I-710. The new bridge will also include pedestrian and bicycle access. Additionally, bicycle, pedestrian, and street enhancements will be provided on adjacent thoroughfares.													
Fund	ENG	R/W	CON	Total	Prior	2018/2019	2019/2020	2020/2021	2021/2022	2022/2023	2023/2024	Total	
CITY FUNDS	2,664		74,436	77,100	2,664	74,436						77,100	
MEASURE R 20H - HIGHWAY CAPITAL	5,500		5,500	5,500	5,500							5,500	
LA0G830 Total	8,164		74,436	82,600	8,164	74,436						82,600	
LAE0701	Los Angeles	SCAB		LAE0701	NCR30						L	EXEMPT - 93.126	0
Description: PTC 1,920 Agency LONG BEACH													
DEVELOP AND IMPLEMENT TRAFFIC CALMING MEASURES FOR TRAFFIC EXITING THE I-710 INTO LONG BEACH													
Fund	ENG	R/W	CON	Total	Prior	2018/2019	2019/2020	2020/2021	2021/2022	2022/2023	2023/2024	Total	
DEMO-SAFETEA-LU			1,600	1,600		1,600						1,600	
AGENCY	64		256	320	64	256						320	
LAE0701 Total	64		1,856	1,920	64	1,856						1,920	



Final 2019 Federal Transportation Improvement Program

Los Angeles County Project Listing Local Highway (in \$000`'s)

ProjectID	County	Air Basin	Model	RTP ID	Program	Route	Begin	End	Signage Begin	Signage End	System	Conformity Category	Amendment
LAF3615	Los Angeles	SCAB		1NL04	NCN27						L	EXEMPT - 93.126	0
Description: PTC 2,521 Agency LONG BEACH													
Long Beach Blvd. Pedestrian Improvement Project. Project provides pedestrian-oriented improvements to Long Beach Boulevard including pedestrian lighting, street trees, and crosswalk treatments.													
Fund	ENG	R/W	CON	Total	Prior	2018/2019	2019/2020	2020/2021	2021/2022	2022/2023	2023/2024	Total	
STP LOCAL - REGIONAL			1,722	1,722		1,722						1,722	
CITY FUNDS	200		599	799		799						799	
LAF3615 Total	200		2,321	2,521		2,521						2,521	
LAF5808	Los Angeles	SCAB		1O1009	NCR27						L	EXEMPT - 93.126	0
Description: PTC 643 Agency LONG BEACH													
Atlantic Avenue Streetscape Enhancements. This project is located in Long Beach along Atlantic Av between Market St and South St. It will install streetscape improvements, shade trees, pedestrian lighting and decorative pavement features. Funds are requested for design, construction and installation costs. The original scope of this project was reduced by eliminating the section between South St and Artesia Bl.													
Fund	ENG	R/W	CON	Total	Prior	2018/2019	2019/2020	2020/2021	2021/2022	2022/2023	2023/2024	Total	
CMAQ			322	322		322						322	
CITY FUNDS	50		175	225		225						225	
STATE CASH - RIP PRIOR	96		96	96	96							96	
LAF5808 Total	146		497	643	96	547						643	
LAF7117	Los Angeles	SCAB		1AL04	NCRH1						L	EXEMPT - 93.127	0
Description: PTC 1,236 Agency LONG BEACH													
REDONDO AVENUE AND ANAHEIM STREET INTERSECTION IMPROVEMENTS : (1) Widens Redondo Av and Anaheim St intersection and relocate bus stops and utilities to lengthen left-turn pockets in westbound and eastbound directions on Anaheim St. (2) Adds exclusive right-turn lane on southbound approach on Redondo Av. (3) Installs bus stop enhancements, bike-sensitive loop detectors, and bike ramps at intersection corners.													
Fund	ENG	R/W	CON	Total	Prior	2018/2019	2019/2020	2020/2021	2021/2022	2022/2023	2023/2024	Total	
CITY FUNDS	74		420	494		494						494	
PROP "C25" FUNDS	111		631	742		742						742	
LAF7117 Total	185		1,051	1,236		1,236						1,236	
LAF7204	Los Angeles	SCAB		1AL04	CART2						L	NON-EXEMPT	0
Description: PTC 150,000 Agency LONG BEACH													
PIER B STREET FREIGHT CORRIDOR RECONSTRUCTION : (1) Realigns Pier B St between Pico Av and Pier A Wy and widens into 2 lanes in each direction to improve goods movement mobility and enhance pedestrian travel. (2) Constructs new sidewalk on the south side of Pier B St. 3) Close the at-grade railroad crossing at 9th Street.													
Fund	ENG	R/W	CON	Total	Prior	2018/2019	2019/2020	2020/2021	2021/2022	2022/2023	2023/2024	Total	
CMAQ			5,354	5,354					5,354			5,354	
STP LOCAL - REGIONAL			10,955	10,955					10,955			10,955	
PORT FUNDS	24,971		108,720	133,691	9,460	5,318	5,318	4,875	25,369	33,529	49,822	133,691	
LAF7204 Total	24,971		125,029	150,000	9,460	5,318	5,318	4,875	41,678	33,529	49,822	150,000	



Final 2019 Federal Transportation Improvement Program

Los Angeles County Project Listing Local Highway (in \$000's)

ProjectID	County	Air Basin	Model	RTP ID	Program	Route	Begin	End	Signage Begin	Signage End	System	Conformity Category	Amendment
LAF7314	Los Angeles	SCAB		1ITS04	ITS14						L	EXEMPT - 93.128	0
Description: PTC 3,199 Agency LONG BEACH SANTA FE AVENUE SYNCHRONIZATION ENHANCEMENT PROJECT : (1) Upgrades traffic signals along the Santa Fe Av corridor and replaces obsolete equipments. (2) Replaces existing signal controllers with advanced traffic controllers to connect with the Adaptive Traffic Control System (ATCS). (3) Installs CCTVs and Class III bike route along Santa Fe Av. (4) Furnishes pedestrian push buttons and LED countdown pedestrian heads.													
Fund		ENG	R/W	CON	Total	Prior	2018/2019	2019/2020	2020/2021	2021/2022	2022/2023	2023/2024	Total
CITY FUNDS		106		1,173	1,279		141	1,138					1,279
PROP "C25" FUNDS		160		1,760	1,920		212	1,708					1,920
LAF7314 Total		266		2,933	3,199		353	2,846					3,199
LAF7522	Los Angeles	SCAB		1O1007	NCN25						L	TCM Committed	0
Description: PTC 1,336 Agency LONG BEACH Delta Avenue Bicycle Boulevard. This north-south bicycle boulevard on Delta Ave (approximately 3 miles) in West Long Beach will consist of Class II lane segments and sharrow markings, traffic circles, a roundabout, and wayfinding signage to nearby Metro Blue Line stations and LA River Bike Path.													
Fund		ENG	R/W	CON	Total	Prior	2018/2019	2019/2020	2020/2021	2021/2022	2022/2023	2023/2024	Total
CITY FUNDS		121		140	261		121	140					261
ACTIVE TRANSPORTATION PROGRAM				1,075	1,075			1,075					1,075
LAF7522 Total		121		1,215	1,336		121	1,215					1,336
LAF7615	Los Angeles	SCAB		1O1008	NCN25						L	NON-REPORTABLE TCM COMMITTED	0
Description: PTC 4,620 Agency LONG BEACH Complete street improvements including Class II/IV bike lanes, bulbouts, wayfinding signage, crosswalk and transit stop enhancements, construction of at least four curb ramps, pedestrian lighting, traffic signal installation/upgrades, flashing beacons, landscaping and street trees, relocating obstructions and utilities along approximately 1.9 miles of the Market St. corridor from the LA River to Cherry Ave.													
Fund		ENG	R/W	CON	Total	Prior	2018/2019	2019/2020	2020/2021	2021/2022	2022/2023	2023/2024	Total
CMAQ				3,234	3,234			834	2,400				3,234
CITY FUNDS				1,386	1,386			357	1,029				1,386
LAF7615 Total				4,620	4,620			1,191	3,429				4,620
LAF9314	Los Angeles	SCAB		1ITS04	ITS14						L	TCM Committed	0
Description: PTC 3,258 Agency LONG BEACH The project consists of signal enhancements that will include synchronization and communications. Also are included are bicycle and pedestrian improvements and inclusion of the corridor into an Adaptive Traffic Control System													
Fund		ENG	R/W	CON	Total	Prior	2018/2019	2019/2020	2020/2021	2021/2022	2022/2023	2023/2024	Total
CITY FUNDS		64		588	652		10	54		588			652
PROP "C25" FUNDS		4		2,602	2,606		4	216		2,386			2,606
LAF9314 Total		68		3,190	3,258		14	270		2,974			3,258



Final 2019 Federal Transportation Improvement Program

Los Angeles County Project Listing Local Highway (in \$000's)

ProjectID	County	Air Basin	Model	RTP ID	Program	Route	Begin	End	Signage Begin	Signage End	System	Conformity Category	Amendment	
LAF9808	Los Angeles	SCAB		1TR1023	TDM24						L	EXEMPT - 93.126	0	
Description:							PTC	1,063			Agency	LONG BEACH		
Park or Ride: A mobile application and parking guidance system infrastructure for parking, event, congestion, and multimodal options to encourage alternative transportation choices														
Fund		ENG	R/W	CON	Total	Prior	2018/2019	2019/2020		2020/2021	2021/2022	2022/2023	2023/2024	Total
CITY FUNDS				480	480	34	111	141		194				480
LOCAL TRANS FUNDS				583	583	41	135	171		236				583
LAF9808 Total				1,063	1,063	75	246	312		430				1,063

ProjectID	County	Air Basin	Model	RTP ID	Program	Route	Begin	End	Signage Begin	Signage End	System	Conformity Category	Amendment	
LATP16M010	Los Angeles	SCAB		7120004	NCN26						L	NON-REPORTABLE TCM COMMITTED	0	
Description:							PTC	13,749			Agency	LONG BEACH		
Coastal Bike Trail Connector-Ocean Blvd, Long Beach. This is a Class I bike path on Ocean Blvd Bridge, connecting the future Bixby Memorial Bicycle Path to the City of Long Beach existing/future bike network (approximately 0.5 mile). It will connect to the LA River bike path and close a gap in the California Coastal Trail.														
Fund		ENG	R/W	CON	Total	Prior	2018/2019	2019/2020		2020/2021	2021/2022	2022/2023	2023/2024	Total
CMAQ				3,113	3,113		3,113							3,113
PORT FUNDS		247		6,389	6,636	247	4,665	1,724						6,636
ACTIVE TRANSPORTATION PROGRAM - MPO				4,000	4,000		4,000							4,000
LATP16M010 Total		247		13,502	13,749	247	11,778	1,724						13,749

ProjectID	County	Air Basin	Model	RTP ID	Program	Route	Begin	End	Signage Begin	Signage End	System	Conformity Category	Amendment	
LATP16M011	Los Angeles	SCAB		7120004	NCN25						L	EXEMPT - 93.126	0	
Description:							PTC	8,841			Agency	LONG BEACH		
South Water Front/Pier J Bike and Pedestrian Path. The Pier J Bike Path will connect the Port to Downtown Long Beach via the Queensway Bridge bikeway (approximately 1.5 miles - project segments 2-6). Pedestrians and bike improvements in the Port will provide additional safety and mobility for non- motorized users and connect to Pier J.														
Fund		ENG	R/W	CON	Total	Prior	2018/2019	2019/2020		2020/2021	2021/2022	2022/2023	2023/2024	Total
PORT FUNDS				6,841	6,841			6,841						6,841
ACTIVE TRANSPORTATION PROGRAM - MPO				2,000	2,000			2,000						2,000
LATP16M011 Total				8,841	8,841			8,841						8,841

ProjectID	County	Air Basin	Model	RTP ID	Program	Route	Begin	End	Signage Begin	Signage End	System	Conformity Category	Amendment	
LATP17M017	Los Angeles	SCAB		7120004	NCN25						L	NON-REPORTABLE TCM	0	
Description:							PTC	3,091			Agency	LONG BEACH		
Construction of an ped/bike bridge (350ft) across the San Gabriel River with Class I & II bike facilities on Atherton St from Studebaker Rd to San Gabriel River (0.4 mi), bike Blvd on Park Ave from PCH to Atherton St (0.3 mi), Anaheim Rd from PCH to Bellflower Blvd (0.7 mi), new signal and safety improvements at PCH & Park Ave., and wayfinding signages along Bellflower blvd and Margo Ave to connect residents to jobs and shopping, students to university. Utilizing Toll Credits to match ATP.														
Fund		ENG	R/W	CON	Total	Prior	2018/2019	2019/2020		2020/2021	2021/2022	2022/2023	2023/2024	Total
CITY FUNDS		60		60	60			60						60
ACTIVE TRANSPORTATION PROGRAM - MPO		221		2,810	3,031			221		2,810				3,031
LATP17M017 Total		281		2,810	3,091			281		2,810				3,091



Final 2019 Federal Transportation Improvement Program

Los Angeles County Project Listing Local Highway (in \$000`s)

ProjectID	County	Air Basin	Model	RTP ID	Program	Route	Begin	End	Signage Begin	Signage End	System	Conformity Category	Amendment	
L ATP17S013	Los Angeles	SCAB		1AL04	CAX77						L	NON-REPORTABLE TCM COMMITTED	0	
Description:							PTC	7,987			Agency	LONG BEACH		
Creation of 8-80 facilities through the construction of two bicycle boulevards (Class III) along Loma Ave. and 20th St. (4 miles), A road diet (0.9 mile) along Palo Verde Avenue with traffic calming, buffered bike lanes (Class I) and bridge ADA upgrade, intersection safety improvements and an encouragement program to remove mental barriers to walking/cycling for residents, workers, university students, school children, and visitors to Long Beach.														
Fund		ENG	R/W	CON	Total	Prior	2018/2019	2019/2020		2020/2021	2021/2022	2022/2023	2023/2024	Total
CITY FUNDS		280		953	1,233		280	953						1,233
ACTIVE TRANSPORTATION PROGRAM				6,754	6,754			6,754						6,754
L ATP17S013 Total		280		7,707	7,987		280	7,707						7,987
LA0D461	Los Angeles	SCAB		LA0D461	CAYT2						L	TCM Committed	0	
Description:							PTC	24,743			Agency	LOS ANGELES COUNTY		
RECONSTRUCT- THE OLD ROAD FROM HILLCREST PARKWAY TO LAKE HUGHES RD & WIDEN FROM 40' TO 68', 2 VEH. LANES and a 5' CLASS II BIKELANE IN EA DIR & STRIPPED MEDIAN (FROM 2 TO 4 LNS 2 EA DIR) for 2.1 miles.														
Fund		ENG	R/W	CON	Total	Prior	2018/2019	2019/2020		2020/2021	2021/2022	2022/2023	2023/2024	Total
COUNTY		500	5,000	13,644	19,144	10,500	8,644							19,144
PROP "C25" FUNDS				5,599	5,599		2,746	1,261		1,592				5,599
LA0D461 Total		500	5,000	19,243	24,743	10,500	11,390	1,261		1,592				24,743
LA0D465	Los Angeles	SCAB		LA0D465	CAX63						L	TCM	0	
Description:							PTC	12,690			Agency	LOS ANGELES COUNTY		
Colima Road-City of Whittier Limits to Fullerton Road, for a total distance of 4.9 miles. The project will widen Colima Rd by up to six feet at spot locations and restripe to accommodate three through lanes in each direction. A Class II bikeway from the City of Whittier will be extended to Larkvane Rd, a distance of 1.2 miles, and bus pads will be replaced. Includes median landscaping. Utilizing Toll Credits to match CMAQ and STPL.														
Fund		ENG	R/W	CON	Total	Prior	2018/2019	2019/2020		2020/2021	2021/2022	2022/2023	2023/2024	Total
CMAQ				4,423	4,423		4,423							4,423
STP LOCAL		1,500		6,667	8,167	1,500	6,667							8,167
LOCAL TRANS FUNDS		100			100	100								100
LA0D465 Total		1,600		11,090	12,690	1,600	11,090							12,690
LA0G1069	Los Angeles	SCAB		1AL04	NCRH1						L	EXEMPT - 93.127	0	
Description:							PTC	2,930			Agency	LOS ANGELES COUNTY		
Various intersection improvements at Norwalk Boulevard and Whittier Boulevard including left turn phasing, right turn phasing, adding right turn lanes, and left turn storage lengthening. A thru lane will be configured through some widening and re-stripping on southbound Norwalk about 350 feet on both sides of the intersection														
Fund		ENG	R/W	CON	Total	Prior	2018/2019	2019/2020		2020/2021	2021/2022	2022/2023	2023/2024	Total
MEASURE R 20H - HIGHWAY CAPITAL		1,150		1,780	2,930		1,150	1,780						2,930
LA0G1069 Total		1,150		1,780	2,930		1,150	1,780						2,930



Final 2019 Federal Transportation Improvement Program

Los Angeles County Project Listing Local Highway (in \$000`'s)

ProjectID	County	Air Basin	Model	RTP ID	Program	Route	Begin	End	Signage Begin	Signage End	System	Conformity Category	Amendment
LA0G1127	Los Angeles	SCAB		7120004	NCN25						L	NON-REPORTABLE TCM COMMITTED	0
Description:							PTC	2,374			Agency	LOS ANGELES COUNTY	
The project involves construction of 0.6-mile long Class I bike and multiuse path facility. Project is located in the unincorporated area of North El Monte. The trail is a key East-West gap closure to connect Rio Hondo Bike Trail to the San Gabriel River Regional Bike Trail.													
Fund	ENG	R/W	CON	Total	Prior	2018/2019	2019/2020	2020/2021	2021/2022	2022/2023	2023/2024	Total	
COUNTY	500		328	828	500	328						828	
ACTIVE TRANSPORTATION PROGRAM			1,546	1,546		1,546						1,546	
LA0G1127 Total	500		1,874	2,374	500	1,874						2,374	
LA0G1197	Los Angeles	MDAB		1O1007	NCN26						L	EXEMPT - 93.126	0
Description:							PTC	898			Agency	LOS ANGELES COUNTY	
Install 1.8 mile bike lanes on 170th St E between Avenue M-4 and Avenue M-8 and between East Avenue P and East Palmdale Boulevard. Project is part of Highway Safety Improvement Program.													
Fund	ENG	R/W	CON	Total	Prior	2018/2019	2019/2020	2020/2021	2021/2022	2022/2023	2023/2024	Total	
COUNTY			898	898				898				898	
LA0G1197 Total			898	898				898				898	
LA0G1291	Los Angeles	SCAB		7120004	NCN25						L	TCM Committed	0
Description:							PTC	4,026			Agency	LOS ANGELES COUNTY	
Huntington Dr - San Gabriel Bl to 132' w/o Michillinda Ave: Pavement resurfacing, reconstruction of curbs/gutters/sidewalks, ADA and pedestrian upgrades, tree maintenance, Class II bike lanes (1.3 miles), installation of a new traffic signal at Huntington Drive and Madre Street, and new sidewalk (0.1 miles). Utilizing Toll Credits.													
Fund	ENG	R/W	CON	Total	Prior	2018/2019	2019/2020	2020/2021	2021/2022	2022/2023	2023/2024	Total	
STP LOCAL			4,026	4,026		4,026						4,026	
LA0G1291 Total			4,026	4,026		4,026						4,026	
LAE0896	Los Angeles	SCAB		LAE0896	ITS08						L	EXEMPT - 93.126	0
Description:							PTC	1,510			Agency	LOS ANGELES COUNTY	
This project will involve installation of fiber optic communications for the traffic signals along Colima Road from Azusa Ave to Stoner Creek Road and along Fullerton Road from Colima Road to Gale Avenue. Cameras and connecting cables will be installed at the intersection of Colima Road and Stoner Creek Road. A right turn lane will also be added to the intersection of Colima Road and Fullerton Road													
Fund	ENG	R/W	CON	Total	Prior	2018/2019	2019/2020	2020/2021	2021/2022	2022/2023	2023/2024	Total	
DEMO-SAFETEA-LU			720	720		720						720	
COUNTY			32	32		32						32	
PROP "C20" FUNDS			568	568		568						568	
PROP "C25" FUNDS			190	190		190						190	
LAE0896 Total			1,510	1,510		1,510						1,510	



Final 2019 Federal Transportation Improvement Program

Los Angeles County Project Listing Local Highway (in \$000's)

ProjectID	County	Air Basin	Model	RTP ID	Program	Route	Begin	End	Signage Begin	Signage End	System	Conformity Category	Amendment
LAE1228	Los Angeles	SCAB		LAE1228	NCR36						L	EXEMPT - 93.126	0
Description: PTC 59 Agency LOS ANGELES COUNTY													
REPAIR ROSECRANS AND ALONDRA BRIDGES PER THE COUNTY OF LOS ANGELES TRIENNIAL INSPECTION REPORT.													
Fund		ENG	R/W	CON	Total	Prior	2018/2019	2019/2020	2020/2021	2021/2022	2022/2023	2023/2024	Total
DEMO-SAFETEA-LU				40	40		40						40
CITY FUNDS				9	9		9						9
COUNTY				10	10		10						10
LAE1228 Total				59	59		59						59
LAF1312	Los Angeles	SCAB		1ITS04	ITS02						L	TCM Committed	0
Description: PTC 16,893 Agency LOS ANGELES COUNTY													
Gateway Cities Forum Traffic Signal Corridors, Phase V. Design and construction of multijurisdictional traffic signal synchronization and intersection operational improvements on regional arterials in the Gateway Cities region. Includes 86 consecutive intersections.													
Fund		ENG	R/W	CON	Total	Prior	2018/2019	2019/2020	2020/2021	2021/2022	2022/2023	2023/2024	Total
CITY FUNDS		1,307		2,187	3,494	3,494							3,494
PROP "C25" FUNDS		2,263		11,136	13,399	11,399	2,000						13,399
LAF1312 Total		3,570		13,323	16,893	14,893	2,000						16,893
LAF1321	Los Angeles	SCAB		1ITS04	ITS02						L	TCM Committed	0
Description: PTC 18,786 Agency LOS ANGELES COUNTY													
San Gabriel Valley Forum Traffic Signal Corridors Project. Design & construction of multijurisdictional traffic signal synchronization, intersection operational improvements, and intelligent transportation system components. Synchronizes 83 consecutive intersections.													
Fund		ENG	R/W	CON	Total	Prior	2018/2019	2019/2020	2020/2021	2021/2022	2022/2023	2023/2024	Total
CITY FUNDS		958		2,899	3,857		3,857						3,857
PROP "C25" FUNDS		2,680		12,249	14,929		14,929						14,929
LAF1321 Total		3,638		15,148	18,786		18,786						18,786
LAF1511	Los Angeles	SCAB		1NL04	NCR26						L	TCM Committed	0
Description: PTC 1,691 Agency LOS ANGELES COUNTY													
Eastside Light Rail Bike Interface Project. Project includes design and construction of bike routes with appropriate signage and striping to access Metro Gold Line stations (Class II: 4.5 miles, Class III & Bike Blvd: 2.8 miles).													
Fund		ENG	R/W	CON	Total	Prior	2018/2019	2019/2020	2020/2021	2021/2022	2022/2023	2023/2024	Total
CMAQ		184			184	184							184
CITY FUNDS		46			46	46							46
COUNTY				156	156		156						156
ACTIVE TRANSPORTATION PROGRAM				1,305	1,305		1,305						1,305
LAF1511 Total		230		1,461	1,691	230	1,461						1,691



Final 2019 Federal Transportation Improvement Program

Los Angeles County Project Listing Local Highway (in \$000's)

ProjectID	County	Air Basin	Model	RTP ID	Program	Route	Begin	End	Signage Begin	Signage End	System	Conformity Category	Amendment
LAF1634	Los Angeles	SCAB		1NL04	NCR27						L	EXEMPT - 93.126	0
Description: PTC 12,763 Agency LOS ANGELES COUNTY El Pueblo Pedestrian Improvements Phase I, II, III, & IV. Design and construction of enhanced facilities to improve & assist pedestrian movement in the El Pueblo District & other landmarks in downtown LA. Wayfinding element in TDM F1718.													
Fund		ENG	R/W	CON	Total	Prior	2018/2019	2019/2020	2020/2021	2021/2022	2022/2023	2023/2024	Total
CITY FUNDS		231		7,058	7,289	7,289							7,289
PROP "C20" FUNDS		925		4,549	5,474	2,925	2,549						5,474
LAF1634 Total		1,156		11,607	12,763	10,214	2,549						12,763

ProjectID	County	Air Basin	Model	RTP ID	Program	Route	Begin	End	Signage Begin	Signage End	System	Conformity Category	Amendment
LAF1718	Los Angeles	SCAB		1NL04	NCR27						L	EXEMPT - 93.126	0
Description: PTC 1,756 Agency LOS ANGELES COUNTY El Pueblo Pedestrian Improvements Phase I, II, III & IV. Wayfinding element of enhanced pedestrian facilities to improve and assist pedestrian movement in the El Pueblo District & other landmarks in downtown LA. Also in Ped Mode (F1634)													
Fund		ENG	R/W	CON	Total	Prior	2018/2019	2019/2020	2020/2021	2021/2022	2022/2023	2023/2024	Total
CITY FUNDS		64		809	873	873							873
COUNTY				10	10		10						10
PROP "C20" FUNDS		64		809	873	873							873
LAF1718 Total		128		1,628	1,756	1,746	10						1,756

ProjectID	County	Air Basin	Model	RTP ID	Program	Route	Begin	End	Signage Begin	Signage End	System	Conformity Category	Amendment
LAF3136	Los Angeles	SCAB		1A1005	CAX76						L	NON-EXEMPT	0
Description: PTC 61,798 Agency LOS ANGELES COUNTY Widen The Old Road from north of Magic Mountain Pkwy to Henry Mayo Dr to 1200 ft west of The Old Road. Project is located on The Old Rd. from approximately 700 ft north of Magic Mountain Parkway to Henry Mayo Dr from The Old Road to the SR126 hook ramps, and Rye Canyon Rd btwn The Old Radd and Avenue Stanford. Widening from 4 to 6 lanes to reduce bottleneck. Toll Credits will be used to match STPL funds.													
Fund		ENG	R/W	CON	Total	Prior	2018/2019	2019/2020	2020/2021	2021/2022	2022/2023	2023/2024	Total
STP LOCAL		621		7,805	8,426	621			7,805				8,426
STP LOCAL - REGIONAL				15,001	15,001				15,001				15,001
BRIDGE - LOCAL		4,796		33,575	38,371	4,796			33,575				38,371
LAF3136 Total		5,417		56,381	61,798	5,417			56,381				61,798

ProjectID	County	Air Basin	Model	RTP ID	Program	Route	Begin	End	Signage Begin	Signage End	System	Conformity Category	Amendment
LAF3308	Los Angeles	SCAB		1ITS04	ITS02						L	TCM Committed	0
Description: PTC 24,812 Agency LOS ANGELES COUNTY San Gabriel Valley Forum Traffic Signal Corridors Project. Design and construction of multijurisdictional traffic signal synch, intersection operational improvements, and intelligent transportation system components on regional arterials. Aprox. 183 signals total.													
Fund		ENG	R/W	CON	Total	Prior	2018/2019	2019/2020	2020/2021	2021/2022	2022/2023	2023/2024	Total
CITY FUNDS				4,962	4,962		4,962						4,962
PROP "C25" FUNDS				19,850	19,850		19,850						19,850
LAF3308 Total				24,812	24,812		24,812						24,812



Final 2019 Federal Transportation Improvement Program

Los Angeles County Project Listing Local Highway (in \$000's)

ProjectID	County	Air Basin	Model	RTP ID	Program	Route	Begin	End	Signage Begin	Signage End	System	Conformity Category	Amendment	
LAF3309	Los Angeles	SCAB		1ITS04	ITS02						L	TCM Committed	0	
Description: Gateway Cities Forum Traffic Signal Corridors Proj, Phase VI. Design and construct multijurisdictional traffic signal synchronization, intersection operational improvements & ITS components on regional arterials in Gateway Cites area. (aprox. 126 signals)														
Agency: LOS ANGELES COUNTY														
PTC 14,786														
Fund		ENG	R/W	CON	Total	Prior	2018/2019	2019/2020		2020/2021	2021/2022	2022/2023	2023/2024	Total
CITY FUNDS				1,366	1,366		1,366							1,366
PROP "C25" FUNDS				13,420	13,420		13,420							13,420
LAF3309 Total				14,786	14,786		14,786							14,786

ProjectID	County	Air Basin	Model	RTP ID	Program	Route	Begin	End	Signage Begin	Signage End	System	Conformity Category	Amendment	
LAF3310	Los Angeles	SCAB		1ITS04	ITS02						L	TCM Committed	0	
Description: South Bay Forum Traffic Signal Corridors Project. Design and construction of multijurisdictional traffic signal synchronization, operational improvements & ITS components on arterials in the South Bay area of LA County. (aprox 40+ signals)														
Agency: LOS ANGELES COUNTY														
PTC 12,980														
Fund		ENG	R/W	CON	Total	Prior	2018/2019	2019/2020		2020/2021	2021/2022	2022/2023	2023/2024	Total
CITY FUNDS				2,596	2,596		2,596							2,596
PROP "C25" FUNDS				10,384	10,384		10,384							10,384
LAF3310 Total				12,980	12,980		12,980							12,980

ProjectID	County	Air Basin	Model	RTP ID	Program	Route	Begin	End	Signage Begin	Signage End	System	Conformity Category	Amendment	
LAF3311	Los Angeles	SCAB		1ITS04	ITS08						L	EXEMPT - 93.126	0	
Description: Information Exchange Network (IEN) traffic management system Phase III. Including 1) software that will automatically generate IEN intersection, 2) on-line web tutorial 3) IEN Command/Data Interface Installation and Support 4) Enhancement to the IEN which will enable a user to know when a traffic signal is giving a priority to transit vehicles 5) Existing Traffic Signal Controller and Firmware Upgrades so they can communicate with the IEN. (previously 1ITS04)														
Agency: LOS ANGELES COUNTY														
PTC 3,486														
Fund		ENG	R/W	CON	Total	Prior	2018/2019	2019/2020		2020/2021	2021/2022	2022/2023	2023/2024	Total
CMAQ				2,391	2,391		2,391							2,391
PROP "C20" FUNDS				1,095	1,095		1,095							1,095
LAF3311 Total				3,486	3,486		3,486							3,486

ProjectID	County	Air Basin	Model	RTP ID	Program	Route	Begin	End	Signage Begin	Signage End	System	Conformity Category	Amendment	
LAF3519	Los Angeles	SCAB		1NL04	NCN26						L	TCM Committed	0	
Description: North County Bikeways. Install three Class II and three Class III bikeway segments, including signage, striping, road widening, & road shoulder improvements. (aprox. 3.88 miles of bike lanes and 3.18 miles of bike routes.)														
Agency: LOS ANGELES COUNTY														
PTC 2,645														
Fund		ENG	R/W	CON	Total	Prior	2018/2019	2019/2020		2020/2021	2021/2022	2022/2023	2023/2024	Total
CMAQ				820	820		820							820
CITY FUNDS		197		1,174	1,371	197	1,174							1,371
STP ENHANCE-RIP TEA		454		454	454									454
LAF3519 Total		651		1,994	2,645	651	1,994							2,645



Final 2019 Federal Transportation Improvement Program

Los Angeles County Project Listing Local Highway (in \$000's)

ProjectID	County	Air Basin	Model	RTP ID	Program	Route	Begin	End	Signage Begin	Signage End	System	Conformity Category	Amendment	
LAF3521	Los Angeles	SCAB		1AL04	NCN26						L	NON-REPORTABLE TCM COMMITTED	0	
Description:							PTC	571			Agency	LOS ANGELES COUNTY		
Willowbrook Area Bikeway Improvements. Install a bike path and two bike routes in the Willowbrook area to improve mobility. (Sharrows and bike route Distance in Miles 0.68)														
Fund		ENG	R/W	CON	Total	Prior	2018/2019	2019/2020		2020/2021	2021/2022	2022/2023	2023/2024	Total
CMAQ				457	457		457							457
CITY FUNDS		54		60	114		114							114
LAF3521 Total		54		517	571		571							571

ProjectID	County	Air Basin	Model	RTP ID	Program	Route	Begin	End	Signage Begin	Signage End	System	Conformity Category	Amendment	
LAF3628	Los Angeles	SCAB		1AL04	NCR27						L	EXEMPT - 93.126	0	
Description:							PTC	6,590			Agency	LOS ANGELES COUNTY		
Willowbrook Area Access Improvements to MLK MACC. This project will construct sidewalk improvements and relocate signal facilities between the Imperial/Wilmington Metro Rail Station and the MLK MACC. The project is located in the unincorporated Willowbrook area near the Rosa Parks Metro Rail Station and the MLK Jr. Multi-Service Ambulatory Care Center (MACC) Toll credits will be used to match STPL.														
Fund		ENG	R/W	CON	Total	Prior	2018/2019	2019/2020		2020/2021	2021/2022	2022/2023	2023/2024	Total
STP LOCAL COUNTY		309		1,400	1,400		1,400							1,400
ACTIVE TRANSPORTATION PROGRAM				3,865	3,865		3,865							3,865
STP-ENTRANCEMENT PRIOR STIP		550		550	550		550							550
LAF3628 Total		859		5,731	6,590	859	5,731							6,590

ProjectID	County	Air Basin	Model	RTP ID	Program	Route	Begin	End	Signage Begin	Signage End	System	Conformity Category	Amendment	
LAF5110	Los Angeles	SCAB		1AL04	NCN26						L	NON-REPORTABLE TCM COMMITTED	0	
Description:							PTC	918			Agency	LOS ANGELES COUNTY		
Fullerton Road at Pathfinder Road, et al. Project scope includes widening and restriping the intersections of Pathfinder Rd at Fullerton Rd and Pathfinder Rd at Brea Canyon Cutoff to add turn lanes. The project will add a 5-foot wide Class II bike lane on both sides of Pathfinder Rd leading from the intersection of Pathfinder Rd at Fullerton Rd to the Pathfinder County Park entrance, a one-quarter mile distance.														
Fund		ENG	R/W	CON	Total	Prior	2018/2019	2019/2020		2020/2021	2021/2022	2022/2023	2023/2024	Total
LOCAL TRANS FUNDS				459	459		459							459
PROP "C25" FUNDS				459	459		459							459
LAF5110 Total				918	918		918							918

ProjectID	County	Air Basin	Model	RTP ID	Program	Route	Begin	End	Signage Begin	Signage End	System	Conformity Category	Amendment	
LAF5115	Los Angeles	MDAB		1AL04	CAX63						L	NON-EXEMPT	0	
Description:							PTC	11,297			Agency	LOS ANGELES COUNTY		
Avenue L Roadway Widening Project; widen Avenue L from one lane to two lanes in each direction from 40th St West to 57th St (total distance 1.7 mi) include left- and right-turn pockets where Avenue L intersects with 40th, 42nd, 45th, 50th and 55th Streets, curbs and gutter reconstruction, a 12-foot wide Class II bike lane in each direction and 8-foot wide sidewalks on both sides of the street.														
Fund		ENG	R/W	CON	Total	Prior	2018/2019	2019/2020		2020/2021	2021/2022	2022/2023	2023/2024	Total
STP LOCAL		1,500		5,000	6,500	1,500		5,000						6,500
STP LOCAL - REGIONAL			544	4,253	4,797		544	4,253						4,797
LAF5115 Total		1,500	544	9,253	11,297	1,500	544	9,253						11,297



Final 2019 Federal Transportation Improvement Program

Los Angeles County Project Listing Local Highway (in \$000`s)

ProjectID	County	Air Basin	Model	RTP ID	Program	Route	Begin	End	Signage Begin	Signage End	System	Conformity Category	Amendment
LAF5310	Los Angeles	SCAB		1ITS04	ITS02						L	TCM Committed	0
Description: PTC 4,242 Agency LOS ANGELES COUNTY Ramona Boulevard/Badillo Street/Covina Boulevard TSSP/BSP. Implementation of a Traffic Signal Synchronization Project (TSSP) on Ramona Bl/Badillo St/Covina Bl from Santa Anita Av to the 57 Freeway. A Bus Signal Priority (BSP) project will be implemented on Ramona Bl/Badillo St from Tyler Av to Grand Av to give transit priority for Foothill Transit operations (aprox. 48 signal locations)													
Fund		ENG	R/W	CON	Total	Prior	2018/2019	2019/2020	2020/2021	2021/2022	2022/2023	2023/2024	Total
CITY FUNDS				1,484	1,484		1,484						1,484
PROP "C25" FUNDS		863		1,895	2,758		863	1,895					2,758
LAF5310 Total		863		3,379	4,242		2,347	1,895					4,242
LAF5315	Los Angeles	SCAB		1AL04	ITS02						L	TCM Committed	0
Description: PTC 1,241 Agency LOS ANGELES COUNTY San Gabriel Valley Forum Traffic Signal Corridors Project. This project includes 6 intersections at Myrtle Av/Peck Rd between Huntington Dr and Clark St and provides for system wide coordination, timing and operational improvements and traffic signal synchronization, equipment upgrades and intersection operational improvements. (aprox. 20+ signals)													
Fund		ENG	R/W	CON	Total	Prior	2018/2019	2019/2020	2020/2021	2021/2022	2022/2023	2023/2024	Total
PROP "C25" FUNDS		200		1,041	1,241		200	1,041					1,241
LAF5315 Total		200		1,041	1,241		200	1,041					1,241
LAF5316	Los Angeles	SCAB		1ITS04	ITS02						L	TCM Committed	0
Description: PTC 1,880 Agency LOS ANGELES COUNTY South Bay Forum Traffic Signal Corridors Project - systemwide coordination, timing and operational improvements and traffic signal synchronization, equipment upgrades and intersection operational improvements in South Bay region. 25 signals system wide. Additionally, this project will install any warranted and feasible roadway improvements along the routes to improve overall progression.													
Fund		ENG	R/W	CON	Total	Prior	2018/2019	2019/2020	2020/2021	2021/2022	2022/2023	2023/2024	Total
PROP "C25" FUNDS		200		1,680	1,880		200	1,680					1,880
LAF5316 Total		200		1,680	1,880		200	1,680					1,880
LAF5514	Los Angeles	SCAB		1O1007	NCN26						L	TCM Committed	0
Description: PTC 1,230 Agency LOS ANGELES COUNTY Vermont Ave Bike Lane - Manchester Blvd to El Segundo Blvd. Funds are requested to design and construct Class II bike lanes on Vermont Av (3.0 miles). Short term bicycle racks (14) are also proposed at key destinations. Toll Credits will be used to match STPL.													
Fund		ENG	R/W	CON	Total	Prior	2018/2019	2019/2020	2020/2021	2021/2022	2022/2023	2023/2024	Total
COUNTY		473		81	554	473	81						554
ACTIVE TRANSPORTATION PROGRAM				676	676		676						676
LAF5514 Total		473		757	1,230	473	757						1,230
LAF5515	Los Angeles	SCAB		1O1007	NCN26						L	TCM Committed	0
Description: PTC 1,327 Agency LOS ANGELES COUNTY Florence Metro Blue Line Station Bikeway Access Improvements. Design and construct 11.19 miles of Class III bike routes with sharrows and enhanced treatments (bicycle boulevard). Short-term bicycle parking will be provided and limit line loop detectors will be upgraded to detect bicycles at all required signalized intersections. Toll credits will be used to match ATP.													
Fund		ENG	R/W	CON	Total	Prior	2018/2019	2019/2020	2020/2021	2021/2022	2022/2023	2023/2024	Total
COUNTY		139			139	139							139



Final 2019 Federal Transportation Improvement Program

Los Angeles County Project Listing Local Highway (in \$000`s)

ProjectID	County	Air Basin	Model	RTP ID	Program	Route	Begin	End	Signage Begin	Signage End	System	Conformity Category	Amendment
LAF7308	Los Angeles	SCAB		1ITS04	ITS02						L	TCM Committed	0
Description: PTC 3,510 Agency LOS ANGELES COUNTY EAST LOS ANGELES TRAFFIC SIGNAL CORRIDOR PROJECT : (1) Synchronizes traffic signals and implements upgrades at 13 signalized intersections along 3.5 mile segment of Eastern Av. between Medford St and Olympic Blvd. (2) Installs Fiber Optic Communications along Cesar Chavez Av, Ramona Bl, and Atlantic Bl to connect traffic signals to LADPW Advanced Transportation Management System (ATMS).													
Fund	ENG	R/W	CON	Total	Prior	2018/2019	2019/2020	2020/2021	2021/2022	2022/2023	2023/2024	Total	
COUNTY	89		597	686		686						686	
PROP "C25" FUNDS	620		2,204	2,824	80	2,744						2,824	
LAF7308 Total	709		2,801	3,510	80	3,430						3,510	
LAF7310	Los Angeles	SCAB		1ITS04	ITS02						L	TCM Committed	0
Description: PTC 7,550 Agency LOS ANGELES COUNTY SOUTH BAY FORUM TRAFFIC SIGNAL CORRIDORS PROJECT : Project area is Normandie Av between 92nd St and El Segundo Bl, Manhattan Beach Bl between Manhattan Av and Van Ness Av, and Hawthorne Bl between Imperial Highway and Manhattan Beach Bl. Project scope includes (1) Synchronization and retiming traffic signals, equipment upgrades, system detection, CCTV cameras, changeable message signs. (2) Upgrade traffic signal operations to be capable of time-based coordination.													
Fund	ENG	R/W	CON	Total	Prior	2018/2019	2019/2020	2020/2021	2021/2022	2022/2023	2023/2024	Total	
COUNTY	1,000		1,041	2,041		2,041						2,041	
PROP "C25" FUNDS	770		4,739	5,509		2,607	610	2,292				5,509	
LAF7310 Total	1,770		5,780	7,550		4,648	610	2,292				7,550	
LAF7508	Los Angeles	SCAB		1O1007	NCN26						L	TCM Committed	0
Description: PTC 4,399 Agency LOS ANGELES COUNTY Vincent Community Bikeways. Install 2 miles of bike paths along the Big Dalton Wash between Irwindale Ave and Lark Ellen Ave and between Arrow Hwy and Citrus Ave, and 1.3 miles of bike lanes and 1.4 miles of bike routes to connect to the existing and proposed bikeways in the surrounding areas.													
Fund	ENG	R/W	CON	Total	Prior	2018/2019	2019/2020	2020/2021	2021/2022	2022/2023	2023/2024	Total	
AGENCY	150		730	880		50	100	730				880	
ACTIVE TRANSPORTATION PROGRAM	600		2,919	3,519		200	400	2,919				3,519	
LAF7508 Total	750		3,649	4,399		250	500	3,649				4,399	
LAF7512	Los Angeles	SCAB		1O1007	NCN26						L	NON-REPORTABLE TCM COMMITTED	0
Description: PTC 806 Agency LOS ANGELES COUNTY West Athens 110th Bicycle Blvd Gap Closure. Bicycle boulevard on Lohengrin Avenue/110th Street between Imperial Hwy and Denker Ave (0.80 miles) and on 110th Street between Budlong Ave and Vermont Ave (0.25 miles).													
Fund	ENG	R/W	CON	Total	Prior	2018/2019	2019/2020	2020/2021	2021/2022	2022/2023	2023/2024	Total	
AGENCY	28		133	161		28		133				161	
LOCAL TRANS FUNDS	113		532	645		113		532				645	
LAF7512 Total	141		665	806		141		665				806	



Final 2019 Federal Transportation Improvement Program

Los Angeles County Project Listing Local Highway (in \$000's)

ProjectID	County	Air Basin	Model	RTP ID	Program	Route	Begin	End	Signage Begin	Signage End	System	Conformity Category	Amendment
LAF7609	Los Angeles	SCAB		1O1007	NCR25						L	EXEMPT - 93.126	0
Description: Hawthorne/Lennox Green Line Station Community Linkages. The project includes pedestrian and bicycle facility improvements, wayfinding, and landscaping on major corridors near the Hawthorne/Lennox Station Metro Green Line Station.													
							PTC	3,008			Agency	LOS ANGELES COUNTY	
Fund		ENG	R/W	CON	Total	Prior	2018/2019	2019/2020	2020/2021	2021/2022	2022/2023	2023/2024	Total
AGENCY		95		507	602		25	70	507				602
ACTIVE TRANSPORTATION PROGRAM		380		2,026	2,406		100	280	2,026				2,406
LAF7609 Total		475		2,533	3,008		125	350	2,533				3,008
LAF7610	Los Angeles	SCAB		7120004	NCN25						L	TCM Committed	0
Description: Aviation /LAX Green Line Station Community Linkages. The project includes improvements on corridors near the Metro Aviation/LAX Station including pedestrian and bicycle facilities, wayfinding signs, landscaping and traffic calming. An approximate total of 2 miles of bikeway and 2.5 miles of upgraded pedestrian facilities will be implemented.													
							PTC	2,506			Agency	LOS ANGELES COUNTY	
Fund		ENG	R/W	CON	Total	Prior	2018/2019	2019/2020	2020/2021	2021/2022	2022/2023	2023/2024	Total
AGENCY		80		485	565		160	405					565
ACTIVE TRANSPORTATION PROGRAM		320		1,621	1,941		320	1,621					1,941
LAF7610 Total		400		2,106	2,506		480	2,026					2,506
LAF7703	Los Angeles	SCAB		1TR1023	ITS12						L	TCM Committed	0
Description: EXPERIENCELA 3.0-MOBILITY IN THE CLOUD : Develops and implements cloud computing based software technology to provide transit users location specific information via personal mobile devices and interactive kiosks at key transportation facilities.													
							PTC	974			Agency	LOS ANGELES COUNTY	
Fund		ENG	R/W	CON	Total	Prior	2018/2019	2019/2020	2020/2021	2021/2022	2022/2023	2023/2024	Total
COUNTY				195	195	195							195
LOCAL TRANS FUNDS				779	779		779						779
LAF7703 Total				974	974	195	779						974
LAF7806	Los Angeles	SCAB		1O1008	NCN46						L	EXEMPT - 93.126	0
Description: VERMONT AVENUE STREETSCAPE IMPROVEMENT PROJECT: (1) Installs streetscape improvements that include landscaping and planting of drought tolerant trees, permeable concrete pavers, non-permeable interlocking concrete pavers at bus stops, and decorative crosswalks. (2) Landscaping will have automated irrigation system and flow-through filtration planters.													
							PTC	956			Agency	LOS ANGELES COUNTY	
Fund		ENG	R/W	CON	Total	Prior	2018/2019	2019/2020	2020/2021	2021/2022	2022/2023	2023/2024	Total
COUNTY		117		74	191	186	5						191
LOCAL TRANS FUNDS				765	765		62	662		41			765
LAF7806 Total		117		839	956	186	67	662		41			956



Final 2019 Federal Transportation Improvement Program

Los Angeles County Project Listing Local Highway (in \$000's)

ProjectID	County	Air Basin	Model	RTP ID	Program	Route	Begin	End	Signage Begin	Signage End	System	Conformity Category	Amendment	
LAF9114	Los Angeles	SCAB		1AL04	CART2						L	NON-EXEMPT	0	
Description:							PTC	8,759			Agency	LOS ANGELES COUNTY		
Widen Fullerton Road from SR-60 EB ramp to Camino Bello south of Colima Road (0.45 mile) to add one lane in each direction and install 2.2 miles of enhanced Class III bike facilities along Batson Avenue, parallel to Fullerton														
Fund		ENG	R/W	CON	Total	Prior	2018/2019	2019/2020		2020/2021	2021/2022	2022/2023	2023/2024	Total
AGENCY		855		2,731	3,586		855	2,731						3,586
PROP "C25" FUNDS		1,233		3,940	5,173		1,233	3,940						5,173
LAF9114 Total		2,088		6,671	8,759		2,088	6,671						8,759
LAF9116	Los Angeles	SCAB		1AL04	NCRH1						L	EXEMPT - 93.127	0	
Description:							PTC	1,134			Agency	LOS ANGELES COUNTY		
Michillinda Avenue Intersections Improvement Project: The proposed project includes various roadway, intersection, signal, and pedestrian improvements on Michillinda Avenue between Foothill Boulevard and Colorado Boulevard														
Fund		ENG	R/W	CON	Total	Prior	2018/2019	2019/2020		2020/2021	2021/2022	2022/2023	2023/2024	Total
AGENCY		48		179	227		48			179				227
PROP "C25" FUNDS		192		715	907		192			715				907
LAF9116 Total		240		894	1,134		240			894				1,134
LAF9504	Los Angeles	SCAB		1O1007	NCN26						L	TCM Committed	0	
Description:							PTC	2,252			Agency	LOS ANGELES COUNTY		
E. Pasadena & E. San Gabriel Bikeway Access Improvements: Install approximately 4.8 miles of bike lanes and enhanced bike routes in the East Pasadena and East San Gabriel communities														
Fund		ENG	R/W	CON	Total	Prior	2018/2019	2019/2020		2020/2021	2021/2022	2022/2023	2023/2024	Total
CMAQ		408		1,394	1,802		408	1,394						1,802
AGENCY		102		348	450		102	348						450
LAF9504 Total		510		1,742	2,252		510	1,742						2,252
LAF9511	Los Angeles	SCAB		1O1007	NCN26						L	TCM Committed	0	
Description:							PTC	3,988			Agency	LOS ANGELES COUNTY		
South Whittier Community Bikeway Access Improvements: Construction of Class II & Class III bike facilities in the unincorporated County area of South Whittier along with various pedestrian intersection improvements														
Fund		ENG	R/W	CON	Total	Prior	2018/2019	2019/2020		2020/2021	2021/2022	2022/2023	2023/2024	Total
CMAQ		617		2,574	3,191		617	2,574						3,191
AGENCY		154		643	797		154	643						797
LAF9511 Total		771		3,217	3,988		771	3,217						3,988
LATP16S007	Los Angeles	SCAB		1O1007	NCN26						L	NON-REPORTABLE TCM COMMITTED	0	
Description:							PTC	532			Agency	LOS ANGELES COUNTY		
West Carson Community Bikeways. Design and construct 0.99 miles of Class II bicycle lanes on Lomita Boulevard and Carson Street, as well as 0.65 miles of Class III bicycle route on 220th Street.														
Fund		ENG	R/W	CON	Total	Prior	2018/2019	2019/2020		2020/2021	2021/2022	2022/2023	2023/2024	Total
AGENCY		19		88	107	5	102							107



Final 2019 Federal Transportation Improvement Program

Los Angeles County Project Listing Local Highway (in \$000`'s)

ACTIVE TRANSPORTATION PROGRAM	74	351	425	74	351									425
LATP16S007 Total	93	439	532	5	176	351								532

ProjectID	County	Air Basin	Model	RTP ID	Program	Route	Begin	End	Signage Begin	Signage End	System	Conformity Category	Amendment
LATP16S008	Los Angeles	SCAB		1O1008	PLN40						L	EXEMPT - 93.126	0
Description:													
							PTC	1,250			Agency	LOS ANGELES COUNTY	
Rosemead Boulevard Complete Street Improvements Phase 1. Develop preliminary design and obtain environmental clearance for a complete streets treatment with bike lanes and ADA-compliant accessibility on a 2.6-mile segment of Rosemead Boulevard (SR 165) between the cities of South El Monte and Pico Rivera.													
Fund	ENG	R/W	CON	Total	Prior	2018/2019	2019/2020	2020/2021	2021/2022	2022/2023	2023/2024	Total	
AGENCY	250			250		250						250	
ACTIVE TRANSPORTATION PROGRAM	1,000			1,000	1,000							1,000	
LATP16S008 Total	1,250			1,250	1,000	250						1,250	

ProjectID	County	Air Basin	Model	RTP ID	Program	Route	Begin	End	Signage Begin	Signage End	System	Conformity Category	Amendment
LATP17S004	Los Angeles	SCAB		1AL04	NCR30						L	EXEMPT - 93.126	0
Description:													
							PTC	1,465			Agency	LOS ANGELES COUNTY	
Slauson Blue Line Station Intersection Improvements - Install curb extensions, curb ramps, countdown signal heads, enhanced crosswalks, and advanced stop bars.													
Fund	ENG	R/W	CON	Total	Prior	2018/2019	2019/2020	2020/2021	2021/2022	2022/2023	2023/2024	Total	
AGENCY	60		233	293			60					293	
ACTIVE TRANSPORTATION PROGRAM			1,172	1,172				1,172				1,172	
LATP17S004 Total	60		1,405	1,465			60	1,405				1,465	

ProjectID	County	Air Basin	Model	RTP ID	Program	Route	Begin	End	Signage Begin	Signage End	System	Conformity Category	Amendment
LATP17S011	Los Angeles	SCAB		1AL04	NCR30						L	EXEMPT - 93.126	0
Description:													
							PTC	1,641			Agency	LOS ANGELES COUNTY	
Los Nietos Safe Routes to School Phase II - Intersection enhancements including curb ramp improvements, bulb-outs, a signalized crossing, new sidewalk, pedestrian countdown heads and audible push buttons.													
Fund	ENG	R/W	CON	Total	Prior	2018/2019	2019/2020	2020/2021	2021/2022	2022/2023	2023/2024	Total	
AGENCY	34		155	189	6	28	155					189	
ACTIVE TRANSPORTATION PROGRAM	258		1,194	1,452	47	211	1,194					1,452	
LATP17S011 Total	292		1,349	1,641	53	239	1,349					1,641	

ProjectID	County	Air Basin	Model	RTP ID	Program	Route	Begin	End	Signage Begin	Signage End	System	Conformity Category	Amendment
LATR02018	Los Angeles	SCAB		1ITS04	ITS02						L	TCM Committed	0
Description:													
							PTC	615			Agency	LOS ANGELES COUNTY	
The Whittier Boulevard Transit Signal Priority Project (Project) includes the deployment of ITS infrastructure to enhance arterial operations and monitoring in East Los Angeles. Wireless communications and upgraded controller equipment will be deployed along a critical segment of Whittier Blvd. that serves Metro Rapid Line 720 and provides parallel capacity to the 1-10 ExpressLanes.													
Fund	ENG	R/W	CON	Total	Prior	2018/2019	2019/2020	2020/2021	2021/2022	2022/2023	2023/2024	Total	
AGENCY			98	98		98						98	
FEE			517	517		517						517	
LATR02018 Total			615	615		615						615	



Final 2019 Federal Transportation Improvement Program

Los Angeles County Project Listing Local Highway (in \$000`'s)

ProjectID	County	Air Basin	Model	RTP ID		Program	Route	Begin	End	Signage Begin	Signage End	System	Conformity Category	Amendment
LSTEA0010	Los Angeles	SCAB		7120004		NCN26						L	NON-REPORTABLE TCM COMMITTED	0
Description:								PTC	1,904			Agency	LOS ANGELES COUNTY	
Los Angeles County - San Jose/Puente Creek Bike Trails - Along San Jose Creek from Workman Mill Rd. to San Gabriel River Confluence - construct bike trail bridges over San Jose Creek and San Gabriel River extend bike path along Puente Creek from its confluence with San Jose Creek Bike Trail eastward to Azusa Avenue.														
Fund		ENG	R/W	CON	Total	Prior	2018/2019	2019/2020		2020/2021	2021/2022	2022/2023	2023/2024	Total
CMAQ				1,243	1,243			1,243						1,243
CITY FUNDS				161	161	161								161
COUNTY				500	500			500						500
LSTEA0010 Total				1,904	1,904	161		1,743						1,904
LA0G1047	Los Angeles	SCAB		1TL204		NCN31						L	EXEMPT - 93.126	0
Description:								PTC	155,400			Agency	LOS ANGELES COUNTY MTA	
Rosecrans/Marquardt Grade Separation: This project includes construction a grade separation at the intersection of Rosecrans/Marquardt in the City of Santa Fe Springs. This will result in enhancing the safety and traffic flow on surface streets throughout the rail corridor as well as enhancing the efficiency of train movement.														
Fund		ENG	R/W	CON	Total	Prior	2018/2019	2019/2020		2020/2021	2021/2022	2022/2023	2023/2024	Total
TIGER DISCRETIONARY GRANT				15,000	15,000						15,000			15,000
LOCAL TRANS FUNDS				8,135	8,135						8,135			8,135
MEASURE R 20H - HIGHWAY CAPITAL	7,000		13,100	6,500	26,600	7,000		13,100			6,500			26,600
PROP "A" FUNDS			57,000	19,665	76,665			76,665						76,665
PRIVATE FUNDS				7,000	7,000					7,000				7,000
SECTION 190 GRADE SEPARATION PROGRAM			7,000	8,000	15,000			15,000						15,000
STIP ADVANCE CON-IIP				7,000	7,000			7,000						7,000
LA0G1047 Total	7,000		77,100	71,300	155,400	7,000		28,100		7,000	29,635			155,400
LA0G1050	Los Angeles	SCAB		REG0703		NCN31						L	EXEMPT - 93.126	0
Description:								PTC	159,002			Agency	LOS ANGELES COUNTY MTA	
Doran Street and Broadway/Brazil safety and access project: Develop grade separation, safety and roadway improvements to close the Doran Street and Broadway/Brazil at-grade crossings on the Metrolink Valley Subdivision														
Fund		ENG	R/W	CON	Total	Prior	2018/2019	2019/2020		2020/2021	2021/2022	2022/2023	2023/2024	Total
LOCAL TRANS FUNDS		3,236		147,166	150,402		448	2,788		14,407			132,759	150,402
MEASURE R 03 - METROLINK CAPITAL		8,600			8,600	6,600	2,000							8,600
LA0G1050 Total		11,836		147,166	159,002	6,600	2,448	2,788		14,407			132,759	159,002



Final 2019 Federal Transportation Improvement Program

Los Angeles County Project Listing Local Highway (in \$000's)

ProjectID	County	Air Basin	Model	RTP ID	Program	Route	Begin	End	Signage Begin	Signage End	System	Conformity Category	Amendment	
LA0G1375	Los Angeles	SCAB		1ITS04	ITS04						L	TCM Committed	0	
Description: PTC 6,000 Agency LOS ANGELES COUNTY MTA This is a large-scale deployment of the Freight Advanced Traveler Information System (FRATIS) Program to deploy advanced congestion management technologies which can achieve significant reductions in truck congestion, improve air quality, and reduce the use of fossil fuels in the Los Angeles region.														
Fund		ENG	R/W	CON	Total	Prior	2018/2019	2019/2020		2020/2021	2021/2022	2022/2023	2023/2024	Total
ADVANCE TRANS AND CONGESTION MGMT		650		2,350	3,000		3,000							3,000
MEASURE R 20H - HIGHWAY CAPITAL		650		2,350	3,000		3,000							3,000
LA0G1375 Total		1,300		4,700	6,000		6,000							6,000
LA0G609	Los Angeles	SCAB		REG0703	ADM83						L	EXEMPT - 93.126	0	
Description: PTC 6,754 Agency LOS ANGELES COUNTY MTA South Bay Measure R Highway Program Development, Administration, Inter-governmental Relations, and Project Oversight.														
Fund		ENG	R/W	CON	Total	Prior	2018/2019	2019/2020		2020/2021	2021/2022	2022/2023	2023/2024	Total
MEASURE R 20H - HIGHWAY CAPITAL		6,754		6,754	6,009	745								6,754
LA0G609 Total		6,754		6,754	6,009	745								6,754
LA29202N	Los Angeles	SCAB		LA29202N	PPM01						L	EXEMPT - 93.126	0	
Description: PTC 83,457 Agency LOS ANGELES COUNTY MTA MTA TIP ADMINISTRATION PLANNING, PROGRAMMING AND MONITORING FOR STIP PROJECTS THROUGH OUT LA COUNTY (200 CFP 7116 STATE ONLY 3594,2001 CFP 8401, PPNO 3535, 9001A, 9001)														
Fund		ENG	R/W	CON	Total	Prior	2018/2019	2019/2020		2020/2021	2021/2022	2022/2023	2023/2024	Total
PROP "C25" FUNDS				3,837	3,837	3,837								3,837
STATE CASH (AB 3090)				3,529	3,529	3,529								3,529
STIP ADVANCE CON-RIP				76,091	76,091	71,474	4,617							76,091
LA29202N Total				83,457	83,457	78,840	4,617							83,457
LATP16S003	Los Angeles	SCAB		1AL04	PLN40						L	EXEMPT - 93.126	0	
Description: PTC 12,340 Agency LOS ANGELES COUNTY MTA Union Station Master Plan: Alameda Esplanade. The Union Station Master Plan: Alameda Esplanade will create a multi-modal connection between Union Station and surrounding Downtown Los Angeles communities through a road-diet and a shared pedestrian and bicyclist esplanade. Utilizing Toll Credits.														
Fund		ENG	R/W	CON	Total	Prior	2018/2019	2019/2020		2020/2021	2021/2022	2022/2023	2023/2024	Total
ACTIVE TRANSPORTATION PROGRAM		2,150		10,190	12,340	2,150	10,190							12,340
LATP16S003 Total		2,150		10,190	12,340	2,150	10,190							12,340



Final 2019 Federal Transportation Improvement Program

Los Angeles County Project Listing Local Highway (in \$000's)

ProjectID	County	Air Basin	Model	RTP ID	Program	Route	Begin	End	Signage Begin	Signage End	System	Conformity Category	Amendment
L ATP17M019	Los Angeles	SCAB		1AL04	NCR30						L	EXEMPT - 93.126	0
Description: PTC 5,326 Agency LOS ANGELES COUNTY MTA													
The Project will reestablish a safe and intuitive connection between Union Station and the surrounding historic and culturally significant communities through the partial closure of Los Angeles Street and the implementation of a new, direct and consolidated crosswalk that will also function as a speed table.													
Fund	ENG	R/W	CON	Total	Prior	2018/2019	2019/2020	2020/2021	2021/2022	2022/2023	2023/2024	Total	
LOCAL TRANS FUNDS	950		1,219	2,169	950		1,219					2,169	
ACTIVE TRANSPORTATION PROGRAM - MPO			3,157	3,157			3,157					3,157	
L ATP17M019 Total	950		4,376	5,326	950		4,376					5,326	
L ATP17S023	Los Angeles	SCAB		7120004	TDM24						L	TCM Committed	0
Description: PTC 5,165 Agency LOS ANGELES COUNTY MTA													
The San Gabriel Valley Bike Share will increase bicycle modal share by installing a network of bike-share kiosks with a fleet of bicycles throughout 15 of the 30 San Gabriel Valley cities. The project will expand LA Metro's existing bike share network in Downtown Los Angeles and will include 840 bicycles at 84 bike share stations near transit hubs, employment centers, and colleges. A public education and awareness campaign is included.													
Fund	ENG	R/W	CON	Total	Prior	2018/2019	2019/2020	2020/2021	2021/2022	2022/2023	2023/2024	Total	
AGENCY			611	611		611						611	
ACTIVE TRANSPORTATION PROGRAM			4,554	4,554		4,554						4,554	
L ATP17S023 Total			5,165	5,165		5,165						5,165	
LA0C8046	Los Angeles	SCAB		LA0C8046	CAX63						L	NON-EXEMPT	0
Description: PTC 15,416 Agency LOS ANGELES, CITY OF													
BURBANK BLVD WIDENING-LANKERSHIM BLVD TO CLEON AVE. FROM VARYING ROADWAY WIDTH TO MODIFIED MAJOR HIGHWAY STANDARDS. FROM 1 LN TO 2 LNS IN EACH DIRECTION. PPNO 3097.													
Fund	ENG	R/W	CON	Total	Prior	2018/2019	2019/2020	2020/2021	2021/2022	2022/2023	2023/2024	Total	
STP LOCAL - REGIONAL			5,043	5,043	100	2,300	2,300	343				5,043	
CITY FUNDS	601	634	4,160	5,395	1,385	1,800	1,810	400				5,395	
PROP "C25" FUNDS	1,145	1,278	2,555	4,978	2,423	1,250	1,250	55				4,978	
LA0C8046 Total	1,746	1,912	11,758	15,416	3,908	5,350	5,360	798				15,416	
LA0F007	Los Angeles	SCAB		LA0F007	NCR36						L	EXEMPT - 93.126	0
Description: PTC 54,379 Agency LOS ANGELES, CITY OF													
GLENDALE BLVD.-HYPERION AVE. COMPLEX OF BRIDGES OVER LA RIVER, I-5 AND RIVERSIDE DR, REHABILITATION/SEISMIC RETROFIT; UPGRADE BRIDGE RAILING; INCLUDES BRIDGES 53C-1881, 53C-1882, 53C-1883, 53C-1884, 53C-1179 AND 53-1069. NO ADDITIONAL LANES. REALIGN I-5 NORTH BOUND OFF RAMP. CONSTRUCT A PEDESTRIAN BRIDGE OVER LA RIVER (approx. 426 feet).(FED PROJECT ID: BHLS-5006(181))													
Fund	ENG	R/W	CON	Total	Prior	2018/2019	2019/2020	2020/2021	2021/2022	2022/2023	2023/2024	Total	
CITY FUNDS	886	137	4,372	5,395	1,023	5,592				-1,220		5,395	
LOCAL ADVANCE CONSTRUCTION BRIDGE - LOCAL	3,543	1,063	43,158	47,764	4,606	43,158				43,158		47,764	
LOCAL BRIDGE SEISMIC RETROFIT ACCOUNT			1,220	1,220				1,220				1,220	
LA0F007 Total	4,429	1,200	48,750	54,379	5,629	48,750		1,220		-1,220		54,379	



Final 2019 Federal Transportation Improvement Program

Los Angeles County Project Listing Local Highway (in \$000's)

ProjectID	County	Air Basin	Model	RTP ID	Program	Route	Begin	End	Signage Begin	Signage End	System	Conformity Category	Amendment
LA0G104	Los Angeles	SCAB		REG0701	NCR36						L	EXEMPT - 93.126	0
Description: PTC 437,016 Agency LOS ANGELES, CITY OF Bridge No. 53C1880,530595, SIXTH STREET, OVER LA RIVER, E SANTA ANA FREEWAY. REPLACE SEISMICALLY/STRUCTURALLY DEFICIENT SIXTH STREET VIADUCT WITH NEW VIADUCT. INSTALL BIKEWAY AND PEDESTRIAN CONNECTION FROM THE NEW SIXTH STREET VIADUCT BIKE RAMP NEAR MISSION ROAD AND SIXTH STREET TO MYER STREET AND 7TH STREET. NO LANES BEING ADDED.													
Fund	ENG	R/W	CON	Total	Prior	2018/2019	2019/2020	2020/2021	2021/2022	2022/2023	2023/2024	Total	
CITY FUNDS	6,299			6,299	22,739	-5,210				-11,230		6,299	
LOCAL ADVANCE CONSTRUCTION					126,894	-40,214				-86,680			
ACTIVE TRANSPORTATION PROGRAM - MPO	500		2,052	2,552	2,552							2,552	
BRIDGE - LOCAL	35,866	114,604	245,843	396,313	228,238	40,214	41,181			86,680		396,313	
LOCAL BRIDGE SEISMIC RETROFIT ACCOUNT			31,852	31,852	13,668	5,210	1,743		11,231			31,852	
LA0G104 Total	42,665	114,604	279,747	437,016	394,091		42,924		11,231	-11,230		437,016	
LA0G860	Los Angeles	SCAB		1NL04	NCR35						L	EXEMPT - 93.126	0
Description: PTC 267 Agency LOS ANGELES, CITY OF LEMON GROVE LIGHTING PHASE 2, project boundaries, Santa Monica Blvd (N), Western Ave (W), Lemon Grove Ave (S) and the Hollywood Freeway (E). Install new street lighting system on Oxford Ave. from Romaine St. to Lemon Grove Ave. and on Lemon Grove from Western Ave. to Serrano Ave. Using \$31 in toll credits to match TCSP in FY19.													
Fund	ENG	R/W	CON	Total	Prior	2018/2019	2019/2020	2020/2021	2021/2022	2022/2023	2023/2024	Total	
TRANS AND COMM AND SYS PRESRV PILOT PROG	66		201	267		267						267	
LA0G860 Total	66		201	267		267						267	
LAE0427	Los Angeles	SCAB		1OM0702	NCR29						L	EXEMPT - 93.126	0
Description: PTC 4,000 Agency LOS ANGELES, CITY OF Implement streetscape project on Central Ave. from 103rd Street to Imperial Highway near the Watts/103rd Street Station, Watts. CALIFORNIA'S EARMARK REPURPOSING EFFORT 2016-DEMO ID: CA353, \$2,559,681.00													
Fund	ENG	R/W	CON	Total	Prior	2018/2019	2019/2020	2020/2021	2021/2022	2022/2023	2023/2024	Total	
DEMO-SAFETEA-LU	320		320	640	640							640	
AGENCY	80		520	600	80		520					600	
CITY FUNDS			200	200			200					200	
LOCAL TRANS FUNDS			2,560	2,560			2,560					2,560	
LAE0427 Total	400		3,600	4,000	720		3,280					4,000	
LAE0732	Los Angeles	SCAB		LAE0732	NCRH1						L	EXEMPT - 93.127	0
Description: PTC 400 Agency LOS ANGELES, CITY OF RIVERSIDE DRIVE NON-CAPACITY IMPROVEMENTS BETWEEN VAN NUYS BLVD AND TILDEN AVE.													
Fund	ENG	R/W	CON	Total	Prior	2018/2019	2019/2020	2020/2021	2021/2022	2022/2023	2023/2024	Total	
DEMO-SAFETEA-LU	64		256	320	64	256						320	
LOCAL TRANS FUNDS	16		64	80	16	64						80	
LAE0732 Total	80		320	400	80	320						400	



Final 2019 Federal Transportation Improvement Program

Los Angeles County Project Listing Local Highway (in \$000's)

ProjectID	County	Air Basin	Model	RTP ID	Program	Route	Begin	End	Signage Begin	Signage End	System	Conformity Category	Amendment
LAE1440	Los Angeles	SCAB		LAE1440	NCR91						L	EXEMPT - 93.126	0
Description: RECONFIGURE SAN FERNANDO RD. FROM FLETCHER DR. TO I-5 FWY. Install left-turn channelization, improve pedestrian amenities, install wider sidewalks, median islands and landscaping where feasible between Cazador Street to just south of Alice Street.													
							PTC	6,450			Agency	LOS ANGELES, CITY OF	
Fund	ENG	R/W	CON	Total	Prior	2018/2019	2019/2020	2020/2021	2021/2022	2022/2023	2023/2024	Total	
DEMO-SAFETEA-LU	828	276	4,056	5,160	1,104	4,056						5,160	
LOCAL TRANS FUNDS	207	69	1,014	1,290	276	1,014						1,290	
LAE1440 Total	1,035	345	5,070	6,450	1,380	5,070						6,450	

ProjectID	County	Air Basin	Model	RTP ID	Program	Route	Begin	End	Signage Begin	Signage End	System	Conformity Category	Amendment
LAE1933	Los Angeles	SCAB		LAE1933	NCN46						L	EXEMPT - 93.126	0
Description: ENHANCE BYZANTINE LATINO QUARTER TRANSIT PLAZAS AT NORMANDIE AND PICO, AND HOOVER AND PICO, LOS ANGELES BY IMPROVING STREETSCAPES, INCLUDING EXPANDING CONCRETE AND PAVING													
							PTC	450			Agency	LOS ANGELES, CITY OF	
Fund	ENG	R/W	CON	Total	Prior	2018/2019	2019/2020	2020/2021	2021/2022	2022/2023	2023/2024	Total	
DEMO-SAFETEA-LU	80		280	360	80	280						360	
CITY FUNDS	20		70	90	20	70						90	
LAE1933 Total	100		350	450	100	350						450	

ProjectID	County	Air Basin	Model	RTP ID	Program	Route	Begin	End	Signage Begin	Signage End	System	Conformity Category	Amendment
LAE2279	Los Angeles	SCAB		LAE2279	NCR29						L	EXEMPT - 93.126	0
Description: STREETSCAPE IMPROVMENTS ALONG CENTRAL AVE FROM WASHINGTON BLVD TO VERNON AVE INCLUDING PED LIGHTING, NEW BUS STOPS AND STREET FURNITURE, SIDEWALK WIDENING, CROSSWALK ENHANCEMENTS, TREES ETC.													
							PTC	4,000			Agency	LOS ANGELES, CITY OF	
Fund	ENG	R/W	CON	Total	Prior	2018/2019	2019/2020	2020/2021	2021/2022	2022/2023	2023/2024	Total	
DEMO-SAFETEA-LU	300		1,356	1,656	300	1,356						1,656	
AGENCY	83		2,261	2,344	83	2,261						2,344	
LAE2279 Total	383		3,617	4,000	383	3,617						4,000	

ProjectID	County	Air Basin	Model	RTP ID	Program	Route	Begin	End	Signage Begin	Signage End	System	Conformity Category	Amendment
LAE2538	Los Angeles	SCAB		LAE2538	NCN46						L	EXEMPT - 93.126	0
Description: KOREATOWN PAVILION GARDEN-TO ENHANCE THE NORTHEAST CORNER OF NORMANDIE AND OLYMPIC BL. Enhance an existing pocket park at the intersection Olympic and Normandie/Irlo with decorative concrete paving and improve streetscape by adding pedestrian improvements such as street furniture, lighting, landscaping, and community identifiers.													
							PTC	250			Agency	LOS ANGELES, CITY OF	
Fund	ENG	R/W	CON	Total	Prior	2018/2019	2019/2020	2020/2021	2021/2022	2022/2023	2023/2024	Total	
DEMO-SAFETEA-LU	40		160	200	40	160						200	
CITY FUNDS	10		40	50	10	40						50	
LAE2538 Total	50		200	250	50	200						250	

ProjectID	County	Air Basin	Model	RTP ID	Program	Route	Begin	End	Signage Begin	Signage End	System	Conformity Category	Amendment
LAE3201	Los Angeles	SCAB		LAE3201	NCNH2						L	EXEMPT - 93.127	0
Description: CONSTRUCTION OF A TRAFFIC SIGNAL AT THE INTERSECTION OF OSO AVE. AND VANOWEN ST.													
							PTC	125			Agency	LOS ANGELES, CITY OF	
Fund	ENG	R/W	CON	Total	Prior	2018/2019	2019/2020	2020/2021	2021/2022	2022/2023	2023/2024	Total	
DEMO-SAFETEA-LU			100	100		100						100	



Final 2019 Federal Transportation Improvement Program

Los Angeles County Project Listing Local Highway (in \$000`'s)

CITY FUNDS			25	25											25
LAE3201 Total			125	125											125

ProjectID	County	Air Basin	Model	RTP ID	Program	Route	Begin	End	Signage Begin	Signage End	System	Conformity Category	Amendment	
LAF1520	Los Angeles	SCAB		1NL04	NCN26						L	EXEMPT - 93.126	0	
Description:							PTC	2,322			Agency	LOS ANGELES, CITY OF		
Imperial Highway Bike Lanes. This project involves the modification of the median island and the widening of Imperial Highway along 1000 ft east of Pershing Drive to accommodate bike lanes. Bike lane length of 0.25.														
Fund		ENG	R/W	CON	Total	Prior	2018/2019	2019/2020		2020/2021	2021/2022	2022/2023	2023/2024	Total
CMAQ				1,506	1,506		1,506							1,506
LOCAL TRANS FUNDS				377	464	87	377							464
STP ENHANCE-RIP TEA		87				352								352
LAF1520 Total		439		1,883	2,322	439	1,883							2,322

ProjectID	County	Air Basin	Model	RTP ID	Program	Route	Begin	End	Signage Begin	Signage End	System	Conformity Category	Amendment	
LAF1524	Los Angeles	SCAB		1NL04	NCN26						L	TCM Committed	0	
Description:							PTC	12,714			Agency	LOS ANGELES, CITY OF		
San Fernando Rd. Bike Path Ph. IIIA - Construction. Recommend Phase IIIA-Construction of a Class I bike path within Metro owned rail right-of-way along San Fernando Rd. between Branford St. and Tuxford St incl bridge. 2 mile bikepath.														
Fund		ENG	R/W	CON	Total	Prior	2018/2019	2019/2020		2020/2021	2021/2022	2022/2023	2023/2024	Total
CITY FUNDS				2,117	2,117		2,117							2,117
ACTIVE TRANSPORTATION PROGRAM - MPO				10,597	10,597		10,597							10,597
LAF1524 Total				12,714	12,714		12,714							12,714

ProjectID	County	Air Basin	Model	RTP ID	Program	Route	Begin	End	Signage Begin	Signage End	System	Conformity Category	Amendment	
LAF1535	Los Angeles	SCAB		1NL04	NCR25						L	EXEMPT - 93.126	0	
Description:							PTC	504			Agency	LOS ANGELES, CITY OF		
Bicycle Wayfinding Signage Program. Wayfinding signs to direct bicyclists, and educate motorists, to the locations of dedicated bike paths, lanes and routes, destinations, and transit hubs throughout Los Angeles.														
Fund		ENG	R/W	CON	Total	Prior	2018/2019	2019/2020		2020/2021	2021/2022	2022/2023	2023/2024	Total
CMAQ		120		283	403	120	283							403
CITY FUNDS		30		71	101	30	71							101
LAF1535 Total		150		354	504	150	354							504

ProjectID	County	Air Basin	Model	RTP ID	Program	Route	Begin	End	Signage Begin	Signage End	System	Conformity Category	Amendment	
LAF1612	Los Angeles	SCAB		1NL04	TRRH6						L	EXEMPT - 93.127	0	
Description:							PTC	3,342			Agency	LOS ANGELES, CITY OF		
Century City Urban Design and Pedestrian Connection Plan. Project will implement sidewalk improvements, decorative crosswalks, median island, curb ramps, pedestrian lighting, shelters, benches, trash receptacles & street trees. The physical improvements will consist of a meandering pedestrian walkway, solar-powered pedestrian scale lighting, street lighting, trash receptacles, bus benches, (10)bicycle racks.														
Fund		ENG	R/W	CON	Total	Prior	2018/2019	2019/2020		2020/2021	2021/2022	2022/2023	2023/2024	Total
CMAQ		297		1,308	1,605		1,605							1,605
CITY FUNDS				1,336	1,336		1,336							1,336
LOCAL TRANS FUNDS		74		327	401		401							401
LAF1612 Total		371		2,971	3,342		3,342							3,342



Final 2019 Federal Transportation Improvement Program

Los Angeles County Project Listing Local Highway (in \$000's)

ProjectID	County	Air Basin	Model	RTP ID	Program	Route	Begin	End	Signage Begin	Signage End	System	Conformity Category	Amendment	
LAF1617	Los Angeles	SCAB		1NL04	NCR27						L	EXEMPT - 93.126	0	
Description:							PTC	860			Agency	LOS ANGELES, CITY OF		
Hollywood Pedestrian/Transit Crossroads Phase II. Design and install pedestrian and transit user enhancements, extending the original Hollywood Pedestrian/Transit Improvement project to include Highland Avenue and Vine Street. Distance 0.56 miles.														
Fund		ENG	R/W	CON	Total	Prior	2018/2019	2019/2020		2020/2021	2021/2022	2022/2023	2023/2024	Total
STP LOCAL - REGIONAL		88		531	619	88	531							619
AGENCY		12		229	241	12	229							241
LAF1617 Total		100		760	860	100	760							860

ProjectID	County	Air Basin	Model	RTP ID	Program	Route	Begin	End	Signage Begin	Signage End	System	Conformity Category	Amendment	
LAF1708	Los Angeles	SCAB		1TL104	ITS12						L	TCM Committed	0	
Description:							PTC	2,708			Agency	LOS ANGELES, CITY OF		
Hollywood Integrated Modal Information System. Installation of electronic, direction and parking availability signs with internet connectivity to provide advance and real-time information intended to increase transit ridership														
Fund		ENG	R/W	CON	Total	Prior	2018/2019	2019/2020		2020/2021	2021/2022	2022/2023	2023/2024	Total
CMAQ		1,682			1,682	274	1,408							1,682
AGENCY		1,026			1,026		1,026							1,026
LAF1708 Total		2,708			2,708	274	2,434							2,708

ProjectID	County	Air Basin	Model	RTP ID	Program	Route	Begin	End	Signage Begin	Signage End	System	Conformity Category	Amendment	
LAF3514	Los Angeles	SCAB		1NL04	NCN26						L	NON-REPORTABLE TCM COMMITTED	0	
Description:							PTC	5,521			Agency	LOS ANGELES, CITY OF		
Design and construct 0.28 miles Class I bike facility north of I-10 from Motor Ave. to 500 feet east of Dunleer Dr. (Continuous bikeway from Exposition Park to Santa Monica Beach).														
Fund		ENG	R/W	CON	Total	Prior	2018/2019	2019/2020		2020/2021	2021/2022	2022/2023	2023/2024	Total
CMAQ		1,732	250	2,434	4,416	1,732	2,684							4,416
LOCAL TRANS FUNDS		433	63	609	1,105	433	672							1,105
LAF3514 Total		2,165	313	3,043	5,521	2,165	3,356							5,521

ProjectID	County	Air Basin	Model	RTP ID	Program	Route	Begin	End	Signage Begin	Signage End	System	Conformity Category	Amendment	
LAF3515	Los Angeles	SCAB		1NL04	NCN26						L	TCM Committed	0	
Description:							PTC	12,716			Agency	LOS ANGELES, CITY OF		
San Fernando Rd. Bike Path Ph. IIIB Construction. Construct 2.75 mile Class I bike path within METRO right-of-way along San Fernando Rd. between Tuxford St. and Cohasset St. to complete 12-mile bikeway.. The project is located within the City of Los Angeles, in the community of Sun Valley. The project consists of a Class I facility 12 feet in width and 2.75 miles in length between Tuxford St. and Cohasset St. (Burbank City limit).														
Fund		ENG	R/W	CON	Total	Prior	2018/2019	2019/2020		2020/2021	2021/2022	2022/2023	2023/2024	Total
CITY FUNDS				2,118	2,118		2,118							2,118
ACTIVE TRANSPORTATION PROGRAM - MPO				10,598	10,598		10,598							10,598
LAF3515 Total				12,716	12,716		12,716							12,716



Final 2019 Federal Transportation Improvement Program

Los Angeles County Project Listing Local Highway (in \$000's)

ProjectID	County	Air Basin	Model	RTP ID	Program	Route	Begin	End	Signage Begin	Signage End	System	Conformity Category	Amendment	
LAF3516	Los Angeles	SCAB		1AL04	NCN26						L	NON-REPORTABLE TCM COMMITTED	0	
Description:							PTC	2,284			Agency	LOS ANGELES, CITY OF		
Los Angeles River Bike Path Phase IV - Construction. Construct Class I bikeway on the south bank of the Los Angeles River Flood Control Channel from Riverside Drive to Forest Lawn Drive on/off ramps, a distance of under one mile.														
Fund		ENG	R/W	CON	Total	Prior	2018/2019	2019/2020		2020/2021	2021/2022	2022/2023	2023/2024	Total
CMAQ				1,827	1,827		1,827							1,827
CITY FUNDS				457	457		457							457
LAF3516 Total				2,284	2,284		2,284							2,284
LAF3630	Los Angeles	SCAB		1O1008	NCR27						L	EXEMPT - 93.126	0	
Description:							PTC	992			Agency	LOS ANGELES, CITY OF		
MAIN ST PED ENHANCEMENT: 2ND-4TH ST: Enhance walkability for pedestrians and transit users by installing curb and pedestrian enhancements along Main St. between 2nd St. and 4th St. in Downtown LA. Improvements will include decorative crosswalks, street trees, bump-outs (sidewalk extensions), pedestrian lighting, and public bus stop improvements. (1/4 mile)														
Fund		ENG	R/W	CON	Total	Prior	2018/2019	2019/2020		2020/2021	2021/2022	2022/2023	2023/2024	Total
CMAQ		165		662	827	165	662							827
CITY FUNDS		41		124	165	41	124							165
LAF3630 Total		206		786	992	206	786							992
LAF3631	Los Angeles	SCAB		1NL04	NCN27						L	EXEMPT - 93.126	0	
Description:							PTC	1,674			Agency	LOS ANGELES, CITY OF		
Westlake MacArthur Park Pedestrian Improvement Project. Install pedestrian improvements incl pedestrian lighting, sidewalk enhancements, street furniture & trees, enhanced crosswalks, & bus stop amenities.														
Fund		ENG	R/W	CON	Total	Prior	2018/2019	2019/2020		2020/2021	2021/2022	2022/2023	2023/2024	Total
CMAQ		268		1,071	1,339		268	1,071						1,339
CITY FUNDS		56		279	335		56	279						335
LAF3631 Total		324		1,350	1,674		324	1,350						1,674
LAF3632	Los Angeles	SCAB		1NL04	NCN46						L	EXEMPT - 93.126	0	
Description:							PTC	1,472			Agency	LOS ANGELES, CITY OF		
Western Av Bus Stop & Pedestrian Improvement Project. Install pedestrian and transit amenities to enhance the pedestrian environment along Western Av btw Exposition Bl & I-10 Freeway.														
Fund		ENG	R/W	CON	Total	Prior	2018/2019	2019/2020		2020/2021	2021/2022	2022/2023	2023/2024	Total
CMAQ		236		942	1,178	236	942							1,178
CITY FUNDS		59		235	294	169	125							294
LAF3632 Total		295		1,177	1,472	405	1,067							1,472



Final 2019 Federal Transportation Improvement Program

Los Angeles County Project Listing Local Highway (in \$000's)

ProjectID	County	Air Basin	Model	RTP ID	Program	Route	Begin	End	Signage Begin	Signage End	System	Conformity Category	Amendment
LAF3644	Los Angeles	SCAB		1AL04	NCR27						L	TCM Committed	0
Description: PTC 7,690 Agency LOS ANGELES, CITY OF Broadway Historic Theater District Pedestrian Improvements 4th-6th Streets. The project will improve pedestrian safety by installing curb extensions, widening sidewalks, improving pedestrian lighting, enhancing crosswalks, and provide pedestrian amenities; benches, street trees, landscaped buffers from traffic and 10 bike racks. Utilizing Toll Credits to match ATP funds.													
Fund		ENG	R/W	CON	Total	Prior	2018/2019	2019/2020	2020/2021	2021/2022	2022/2023	2023/2024	Total
CITY FUNDS				828	828		828						828
ACTIVE TRANSPORTATION PROGRAM - MPO		1,200		5,662	6,862	1,200	5,662						6,862
LAF3644 Total		1,200		6,490	7,690	1,200	6,490						7,690
LAF3647	Los Angeles	SCAB		1NL04	NCR27						L	EXEMPT - 93.126	0
Description: PTC 3,302 Agency LOS ANGELES, CITY OF Menlo Ave/MLK Vermont Expo Station Pedestrian Improvements. Improve pedestrian access to the new Expo station on Vermont Ave by installing sidewalks, landscaping, and lighting along Menlo Ave. and MLK Jr. Blvd. plus a median on MLK Blvd.													
Fund		ENG	R/W	CON	Total	Prior	2018/2019	2019/2020	2020/2021	2021/2022	2022/2023	2023/2024	Total
CMAQ		337		1,350	1,687	337	1,350						1,687
CITY FUNDS		323		1,292	1,615	323	1,292						1,615
LAF3647 Total		660		2,642	3,302	660	2,642						3,302
LAF3650	Los Angeles	SCAB		1NL04	NCN27						L	EXEMPT - 93.126	0
Description: PTC 858 Agency LOS ANGELES, CITY OF Western Ave Expo Line Station Linkage Project (South). Project will design and construct pedestrian & safety enhancements intended to increase the usage of public transportation and create a link to Metro Expo LR station at Western & Exposition. Proposed improvements include sidewalk improvements, safety lighting at bus stops, street furniture, and enhanced crosswalks.													
Fund		ENG	R/W	CON	Total	Prior	2018/2019	2019/2020	2020/2021	2021/2022	2022/2023	2023/2024	Total
CMAQ		70		616	686	70	616						686
CITY FUNDS		18		154	172	18	154						172
LAF3650 Total		88		770	858	88	770						858
LAF3653	Los Angeles	SCAB		1NL04	NCN46						L	EXEMPT - 93.126	0
Description: PTC 2,567 Agency LOS ANGELES, CITY OF Pasadena Ave Ped Connection to Gold Line Heritage Sq Station. This project will implement sidewalk improvements, street furniture, safety lighting, street trees, and enhanced crosswalks along Pasadena Ave between Broadway to to Figueroa St. This project will improve pedestrian connectivity to the Gold Line Heritage Square Station.													
Fund		ENG	R/W	CON	Total	Prior	2018/2019	2019/2020	2020/2021	2021/2022	2022/2023	2023/2024	Total
CMAQ		200		1,853	2,053	200	1,853						2,053
CITY FUNDS		50		464	514	50	464						514
LAF3653 Total		250		2,317	2,567	250	2,317						2,567



Final 2019 Federal Transportation Improvement Program

Los Angeles County Project Listing Local Highway (in \$000`s)

ProjectID	County	Air Basin	Model	RTP ID	Program	Route	Begin	End	Signage Begin	Signage End	System	Conformity Category	Amendment
LAF3656	Los Angeles	SCAB		1AL04	NCR30						L	NON-REPORTABLE TCM COMMITTED	0
Description:							PTC	2,588			Agency	LOS ANGELES, CITY OF	
Central Avenue Historic Corridor Streetscape. Central Ave: Washington Bl-Slauson Ave; pedestrian/transit improvements at high volume intersections-transit stops w/wider landscaped sidewalk areas/enhanced pedestrian crossings.													
Fund	ENG	R/W	CON	Total	Prior	2018/2019	2019/2020	2020/2021	2021/2022	2022/2023	2023/2024	Total	
CMAQ	204		1,493	1,697		204	1,493					1,697	
AGENCY	26		426	452		452						452	
CITY FUNDS			439	439			439					439	
LAF3656 Total	230		2,358	2,588		656	1,932					2,588	
ProjectID	County	Air Basin	Model	RTP ID	Program	Route	Begin	End	Signage Begin	Signage End	System	Conformity Category	Amendment
LAF3657	Los Angeles	SCAB		1AL04	NCN46						L	EXEMPT - 93.126	0
Description:							PTC	1,374			Agency	LOS ANGELES, CITY OF	
Beverly Boulevard Transportation Enhancements. Provide transit-oriented streetscape improvements to increase ped safety & transit use along Beverly Bl, Vermont, Alvarado, Toluca. Tree root pruning, tree wells, ADA access, landscaping.													
Fund	ENG	R/W	CON	Total	Prior	2018/2019	2019/2020	2020/2021	2021/2022	2022/2023	2023/2024	Total	
CITY FUNDS	27		248	275	27	248						275	
ACTIVE TRANSPORTATION PROGRAM			992	992		992						992	
STP-ENTRANCEMENT PRIOR STIP	107			107	107							107	
LAF3657 Total	134		1,240	1,374	134	1,240						1,374	
ProjectID	County	Air Basin	Model	RTP ID	Program	Route	Begin	End	Signage Begin	Signage End	System	Conformity Category	Amendment
LAF3726	Los Angeles	SCAB		1TDL04	TDM24						L	EXEMPT - 93.126	0
Description:							PTC	1,641			Agency	LOS ANGELES, CITY OF	
First and Last Mile Transit Connectivity Options. Implement a pilot shared fleet vehicle program that includes, bikes, alternative green vehicles for first & last miles from Union Station to and other Downtown locations.													
Fund	ENG	R/W	CON	Total	Prior	2018/2019	2019/2020	2020/2021	2021/2022	2022/2023	2023/2024	Total	
CMAQ	105		1,208	1,313	821	492						1,313	
CITY FUNDS	26		302	328	271	57						328	
LAF3726 Total	131		1,510	1,641	1,092	549						1,641	
ProjectID	County	Air Basin	Model	RTP ID	Program	Route	Begin	End	Signage Begin	Signage End	System	Conformity Category	Amendment
LAF5207	Los Angeles	SCAB		1AL04	NCRH1						L	EXEMPT - 93.127	0
Description:							PTC	7,132			Agency	LOS ANGELES, CITY OF	
Alameda Street Downtown LA: Goods Movement, Phase I. This project will provide congestion relief, improve mobility/reduce conflicts, and improve safety for both autos and trucks by providing intersection improvements. Project will also remove abandoned rail lines, repair pavement, add new street lighting, and construct pedestrian improvements.													
Fund	ENG	R/W	CON	Total	Prior	2018/2019	2019/2020	2020/2021	2021/2022	2022/2023	2023/2024	Total	
STP LOCAL - REGIONAL	767		3,000	3,767		400	3,367					3,767	
CITY FUNDS	331		3,034	3,365		131	3,234					3,365	
LAF5207 Total	1,098		6,034	7,132		531	6,601					7,132	



Final 2019 Federal Transportation Improvement Program

Los Angeles County Project Listing Local Highway (in \$000's)

ProjectID	County	Air Basin	Model	RTP ID	Program	Route	Begin	End	Signage Begin	Signage End	System	Conformity Category	Amendment
LAF5519	Los Angeles	SCAB		1O1007	NCN25						L	EXEMPT - 93.126	0
Description:													
							PTC	732			Agency	LOS ANGELES, CITY OF	
This project is located in the City of Los Angeles. Construction of Bicycle Friendly Street treatments: at least 100 directional signs, at least 500 shared lane markings, and bicycle detectors and markings provided to at least 15 signalized intersections. Other treatments will include traffic calming devices and diversion, which include at least one diverter and roundabout.													
Fund		ENG	R/W	CON	Total	Prior	2018/2019	2019/2020	2020/2021	2021/2022	2022/2023	2023/2024	Total
CMAQ		110		476	586		586						586
CITY FUNDS		28		118	146		146						146
LAF5519 Total		138		594	732		732						732

ProjectID	County	Air Basin	Model	RTP ID	Program	Route	Begin	End	Signage Begin	Signage End	System	Conformity Category	Amendment
LAF5525	Los Angeles	SCAB		1O1007	NCN25						L	TCM Committed	0
Description:													
							PTC	1,215			Agency	LOS ANGELES, CITY OF	
To design and construct curb-side bicycle parking (bicycle corral) that will serve each Council District. The project requires surface modifications to curbside parking areas for installing at least 150 bike racks.													
Fund		ENG	R/W	CON	Total	Prior	2018/2019	2019/2020	2020/2021	2021/2022	2022/2023	2023/2024	Total
CMAQ		146		826	972		972						972
CITY FUNDS		22		221	243		243						243
LAF5525 Total		168		1,047	1,215		1,215						1,215

ProjectID	County	Air Basin	Model	RTP ID	Program	Route	Begin	End	Signage Begin	Signage End	System	Conformity Category	Amendment
LAF5629	Los Angeles	SCAB		1O1008	NCR30						L	EXEMPT - 93.126	0
Description:													
							PTC	1,441			Agency	LOS ANGELES, CITY OF	
Orange Line-Sherman Way Pedestrian Links. Pedestrian and bike improvements linking Metro Orange Line Sherman Way station with nearby destinations. Improvements designed to improve safety include pedestrian lighting, wayfinding signage, curb extensions, benches, ADA-curb cuts, etc.													
Fund		ENG	R/W	CON	Total	Prior	2018/2019	2019/2020	2020/2021	2021/2022	2022/2023	2023/2024	Total
CITY FUNDS		52		236	288	52	236						288
ACTIVE TRANSPORTATION PROGRAM		205		948	1,153	205	948						1,153
LAF5629 Total		257		1,184	1,441	257	1,184						1,441

ProjectID	County	Air Basin	Model	RTP ID	Program	Route	Begin	End	Signage Begin	Signage End	System	Conformity Category	Amendment
LAF5707	Los Angeles	SCAB		1O1008	NCN27						L	EXEMPT - 93.126	0
Description:													
							PTC	858			Agency	LOS ANGELES, CITY OF	
Angels Walk Central Avenue. This project will provide 15 on-street information markers (historic stanchions), guide books and digital access on the Internet to guide pedestrians and transit users in a significant segment of Central Av, informing them of the history and culture of the area. It will also link the pedestrian to Downtown via connections to public transit options along this Angels Walk Route.													
Fund		ENG	R/W	CON	Total	Prior	2018/2019	2019/2020	2020/2021	2021/2022	2022/2023	2023/2024	Total
CMAQ		320		366	686	320	366						686
CITY FUNDS		80		92	172	80	92						172
LAF5707 Total		400		458	858	400	458						858



Final 2019 Federal Transportation Improvement Program

Los Angeles County Project Listing Local Highway (in \$000's)

ProjectID	County	Air Basin	Model	RTP ID	Program	Route	Begin	End	Signage Begin	Signage End	System	Conformity Category	Amendment
LAF5821	Los Angeles	SCAB		1O1009	NCR10						L	EXEMPT - 93.126	0
Description: Valencia Triangle Landscape Beautification Plaza. Will install streetscape improvements including a landscaped island enhancement, benches, enhanced sidewalks, bus stop pedestrian lighting, and a crosswalk enhancement. Funds are requested for design, construction and installation costs.													
		ENG	R/W	CON	Total	Prior	2018/2019	2019/2020	2020/2021	2021/2022	2022/2023	2023/2024	Total
STP LOCAL - REGIONAL		111		442	553	111	442						553
CITY FUNDS		60		238	298	60	238						298
LAF5821 Total		171		680	851	171	680						851

ProjectID	County	Air Basin	Model	RTP ID	Program	Route	Begin	End	Signage Begin	Signage End	System	Conformity Category	Amendment
LAF7109	Los Angeles	SCAB		1AL04	CAXT2						L	NON-EXEMPT	0
Description: SOTO STREET WIDENING FROM MULTNOMAH STREET TO MISSION ROAD : (1) Widens Soto St between Multnomah St and North Mission Rd (0.6 mile) from a bi-directional 1-lane roadway to 2-lane roadway in each direction. (2) Widens existing sidewalks from 4 ft to 8 ft for wheelchair accessibility. (3) Constructs Class II bike lane in both directions, pedestrian lighting, a new striped median, and shoulders on both sides of the street.													
		ENG	R/W	CON	Total	Prior	2018/2019	2019/2020	2020/2021	2021/2022	2022/2023	2023/2024	Total
CITY FUNDS		264	115	2,896	3,275	2,018	1,257						3,275
PROP "C25" FUNDS		487	214	5,354	6,055	3,731	2,324						6,055
LAF7109 Total		751	329	8,250	9,330	5,749	3,581						9,330

ProjectID	County	Air Basin	Model	RTP ID	Program	Route	Begin	End	Signage Begin	Signage End	System	Conformity Category	Amendment
LAF7123	Los Angeles	SCAB		1AL04	CAR63						L	NON-EXEMPT	0
Description: MAGNOLIA BOULEVARD WIDENING (NORTH SIDE) - CAHUENGA BOULEVARD TO VINELAND : (1) Widens Magnolia Bl from a 50-ft to a 65-ft roadway for approximately 3,000 linear feet from Cahuenga Bl to Vineland Av to accomodate a center left-turn lane, on-street parking, and two traffic lanes in each direction. (2) Install 8-ft continous sidewalk. (3) Improvements to traffic signals, lights, and general landscaping.													
		ENG	R/W	CON	Total	Prior	2018/2019	2019/2020	2020/2021	2021/2022	2022/2023	2023/2024	Total
STP LOCAL - REGIONAL		975		4,486	5,461	975	2,843	1,643					5,461
CITY FUNDS		729		2,212	2,941	204	1,531	1,206					2,941
LAF7123 Total		1,704		6,698	8,402	1,179	4,374	2,849					8,402

ProjectID	County	Air Basin	Model	RTP ID	Program	Route	Begin	End	Signage Begin	Signage End	System	Conformity Category	Amendment
LAF7125	Los Angeles	SCAB		1OM0702	CAXT3						L	EXEMPT - 93.127	0
Description: SHERMAN WAY WIDENING BETWEEN WHITSETT AVENUE TO HOLLYWOOD FREEWAY : (1) Widen a south side of Sherman Wy by approx 20 ft to provide a through and dedicated right-turn only lane onto the Hollywood Fwy southbound on-ramp. (2) Installs pedestrian facilities and landscaping. (3) Widens the outside curb lane by 6 ft to accommodate safer bike travel.													
		ENG	R/W	CON	Total	Prior	2018/2019	2019/2020	2020/2021	2021/2022	2022/2023	2023/2024	Total
STP LOCAL - REGIONAL		186		770	956	186	770						956
CITY FUNDS		101		424	525	101	424						525
LAF7125 Total		287		1,194	1,481	287	1,194						1,481



Final 2019 Federal Transportation Improvement Program

Los Angeles County Project Listing Local Highway (in \$000's)

ProjectID	County	Air Basin	Model	RTP ID	Program	Route	Begin	End	Signage Begin	Signage End	System	Conformity Category	Amendment
LAF7205	Los Angeles	SCAB		1AL04	CAY63						L	NON-EXEMPT	0
Description: PTC 9,708 Agency LOS ANGELES, CITY OF ALAMEDA STREET WIDENING FROM ANAHEIM STREET TO 300 FT. SOUTH OF PCH : (1) Widens Alameda St between Anaheim St and 300 ft south of Pacific Coast Highway from 2 to 3 lanes in each direction for congestion relief and improve goods movement mobility.													
Fund		ENG	R/W	CON	Total	Prior	2018/2019	2019/2020	2020/2021	2021/2022	2022/2023	2023/2024	Total
STP LOCAL - REGIONAL		1,014	340	4,519	5,873	3,170	2,703						5,873
CITY FUNDS		662	221	2,952	3,835	2,069	1,766						3,835
LAF7205 Total		1,676	561	7,471	9,708	5,239	4,469						9,708

ProjectID	County	Air Basin	Model	RTP ID	Program	Route	Begin	End	Signage Begin	Signage End	System	Conformity Category	Amendment
LAF7207	Los Angeles	SCAB		1AL04	CAY63						L	NON-EXEMPT	0
Description: PTC 6,566 Agency LOS ANGELES, CITY OF ANAHEIM STREET WIDENING - FARRAGUT AVENUE TO DOMINGUEZ CHANNEL : Widen Anaheim St between Farragut Av and Dominguez Channel from 2 to 3 lanes in each direction for congestion relief and improve goods movement mobility. This upgrades the arterial to Major Highway standards.													
Fund		ENG	R/W	CON	Total	Prior	2018/2019	2019/2020	2020/2021	2021/2022	2022/2023	2023/2024	Total
STP LOCAL - REGIONAL		642		2,500	3,142	642	1,500	1,000					3,142
CITY FUNDS		624		2,800	3,424	624	1,800	1,000					3,424
LAF7207 Total		1,266		5,300	6,566	1,266	3,300	2,000					6,566

ProjectID	County	Air Basin	Model	RTP ID	Program	Route	Begin	End	Signage Begin	Signage End	System	Conformity Category	Amendment
LAF7622	Los Angeles	SCAB		1O1008	NCR27						L	EXEMPT - 93.126	0
Description: PTC 1,724 Agency LOS ANGELES, CITY OF LANI-WEST BOULEVARD COMMUNITY LINKAGES PROJECT: Pedestrian improvements on W 67th St, Crenshaw Bl, Florence Av, and West Bl which include Installing 8 bus shelters, 32 pedestrian lights, 130 street trees, benches, wayfinding signage, bike sharrows, and new and enhanced crosswalks.													
Fund		ENG	R/W	CON	Total	Prior	2018/2019	2019/2020	2020/2021	2021/2022	2022/2023	2023/2024	Total
CMAQ		276		1,103	1,379		276		1,103				1,379
CITY FUNDS		36		309	345		36		309				345
LAF7622 Total		312		1,412	1,724		312		1,412				1,724

ProjectID	County	Air Basin	Model	RTP ID	Program	Route	Begin	End	Signage Begin	Signage End	System	Conformity Category	Amendment
LAF7624	Los Angeles	SCAB		1O1008	NCR27						L	NON-REPORTABLE TCM COMMITTED	0
Description: PTC 2,301 Agency LOS ANGELES, CITY OF WALK PICO! A CATALYST FOR COMMUNITY VITALITY & CONNECTIVITY: (1) Installs new sidewalk, sidewalk buffer, landscaping, street trees, ped/bike wayfinding signage, curb ramps, ped lighting, benches, trash receptacles, ped refuge median, rectangular rapid flashing beacons, traffic diverters, roundabouts, continental crosswalks, advance stop bars, curb extensions, and accessible pedestrian signal, sharrows. (2) Removes obstructions from the walkway.													
Fund		ENG	R/W	CON	Total	Prior	2018/2019	2019/2020	2020/2021	2021/2022	2022/2023	2023/2024	Total
CMAQ		222		1,619	1,841	222		1,619					1,841
CITY FUNDS		29		431	460	29		431					460
LAF7624 Total		251		2,050	2,301	251		2,050					2,301



Final 2019 Federal Transportation Improvement Program

Los Angeles County Project Listing Local Highway (in \$000's)

ProjectID	County	Air Basin	Model	RTP ID	Program	Route	Begin	End	Signage Begin	Signage End	System	Conformity Category	Amendment
LAF7636	Los Angeles	SCAB		1O1008	NCR27						L	EXEMPT - 93.126	0
Description: BROADWAY STREETSCAPE IMPLEMENTATION (8TH – 9TH): Implements curb extensions, widened sidewalks, ped lighting, street furniture, street trees and biofiltration planters, crosswalk enhancements, and decorative edge band paving.													
							PTC	2,981			Agency	LOS ANGELES, CITY OF	
Fund	ENG	R/W	CON	Total	Prior	2018/2019	2019/2020	2020/2021	2021/2022	2022/2023	2023/2024	Total	
CMAQ	426		1,958	2,384	426	1,958						2,384	
CITY FUNDS	56		541	597	56	541						597	
LAF7636 Total	482		2,499	2,981	482	2,499						2,981	

ProjectID	County	Air Basin	Model	RTP ID	Program	Route	Begin	End	Signage Begin	Signage End	System	Conformity Category	Amendment
LAF7708	Los Angeles	SCAB		1TR1023	TDM24						L	EXEMPT - 93.126	0
Description: INTERACTIVE BICYCLE BOARD DEMO PROJECT : Installs 12 interactive display screens and 96 bicycle counters to encourage greater use of bicycles and reducing Vehicle Miles Traveled.													
							PTC	684			Agency	LOS ANGELES, CITY OF	
Fund	ENG	R/W	CON	Total	Prior	2018/2019	2019/2020	2020/2021	2021/2022	2022/2023	2023/2024	Total	
CITY FUNDS			137	137		137						137	
LOCAL TRANS FUNDS	34		513	547	283	264						547	
LAF7708 Total	34		650	684	283	401						684	

ProjectID	County	Air Basin	Model	RTP ID	Program	Route	Begin	End	Signage Begin	Signage End	System	Conformity Category	Amendment
LAF7814	Los Angeles	SCAB		1TR1023	NCN25						L	TCM Committed	0
Description: LADOT STREETS FOR PEOPLE: TRANSIT CORRIDOR PARKLETS AND PLAZAS: Installs 12 parklets and 3 plazas. The limits of the parklets will be equal to two curbside parking spaces (apprx. 40x 6). The plaza limit varies ranging from 2,000 to 6,000 SF.													
							PTC	546			Agency	LOS ANGELES, CITY OF	
Fund	ENG	R/W	CON	Total	Prior	2018/2019	2019/2020	2020/2021	2021/2022	2022/2023	2023/2024	Total	
CITY FUNDS	109			109		109						109	
LOCAL TRANS FUNDS			437	437		437						437	
LAF7814 Total	109		437	546		546						546	

ProjectID	County	Air Basin	Model	RTP ID	Program	Route	Begin	End	Signage Begin	Signage End	System	Conformity Category	Amendment
LAF7817	Los Angeles	SCAB		1AL04	NCN46						L	EXEMPT - 93.126	0
Description: Vermont Avenue Stormwater Capture & Green Street Transit Project.													
							PTC	2,937			Agency	LOS ANGELES, CITY OF	
Fund	ENG	R/W	CON	Total	Prior	2018/2019	2019/2020	2020/2021	2021/2022	2022/2023	2023/2024	Total	
CITY FUNDS	588		1,204	1,792	138	904	750					1,792	
LOCAL TRANS FUNDS	350		795	1,145	100	295	750					1,145	
LAF7817 Total	938		1,999	2,937	238	1,199	1,500					2,937	

ProjectID	County	Air Basin	Model	RTP ID	Program	Route	Begin	End	Signage Begin	Signage End	System	Conformity Category	Amendment
LAF9123	Los Angeles	SCAB		1AL04	NCR91						L	EXEMPT - 93.126	0
Description: Implement Complete Streets elements on Colorado Boulevard by installing new signals (two non consecutive intersections), turn lanes, median islands, bump-outs, and pedestrian lighting.													
							PTC	2,193			Agency	LOS ANGELES, CITY OF	
Fund	ENG	R/W	CON	Total	Prior	2018/2019	2019/2020	2020/2021	2021/2022	2022/2023	2023/2024	Total	
CITY FUNDS	87		352	439			87		352			439	
PROP "C25" FUNDS	347		1,407	1,754			347		1,407			1,754	
LAF9123 Total	434		1,759	2,193			434		1,759			2,193	



Final 2019 Federal Transportation Improvement Program

Los Angeles County Project Listing Local Highway (in \$000's)

ProjectID	County	Air Basin	Model	RTP ID	Program	Route	Begin	End	Signage Begin	Signage End	System	Conformity Category	Amendment	
LAF9204	Los Angeles	SCAB		1AL04	NCRH1						L	EXEMPT - 93.127	0	
Description: PTC 2,412 Agency LOS ANGELES, CITY OF														
Slauson Avenue - Western Avenue to Crenshaw Boulevard: Improve a 1.26 mile section of Slauson by increasing curb radii, installing new signalization equipment at key intersections, reconstructing failing AC pavement, providing street lighting, and installing ADA compliant curb ramps														
Fund		ENG	R/W	CON	Total	Prior	2018/2019	2019/2020		2020/2021	2021/2022	2022/2023	2023/2024	Total
CMAQ				1,930	1,930	501		1,429						1,930
CITY FUNDS				482	482	125		357						482
LAF9204 Total				2,412	2,412	626		1,786						2,412
LAF9206	Los Angeles	SCAB		1AL04	NCR91						L	EXEMPT - 93.126	0	
Description: PTC 8,733 Agency LOS ANGELES, CITY OF														
Improvements at three intersections and installation of bike facilities on Hyperion Ave and Glendale Blvd corridors, to enhance goods movement and implement multi-modal elements														
Fund		ENG	R/W	CON	Total	Prior	2018/2019	2019/2020		2020/2021	2021/2022	2022/2023	2023/2024	Total
CITY FUNDS		209	213	1,325	1,747	209	213			1,325				1,747
PROP "C25" FUNDS		834	853	5,299	6,986	834	853			5,299				6,986
LAF9206 Total		1,043	1,066	6,624	8,733	1,043	1,066			6,624				8,733
LAF9207	Los Angeles	SCAB		1AL04	NCRH1						L	EXEMPT - 93.127	0	
Description: PTC 12,027 Agency LOS ANGELES, CITY OF														
Enhance goods movement by increasing turning radii, upgrading signals, adding lighting & signage, removing old railroad tracks, improving storm drains, & eliminating hazards														
Fund		ENG	R/W	CON	Total	Prior	2018/2019	2019/2020		2020/2021	2021/2022	2022/2023	2023/2024	Total
CMAQ		983	171	8,466	9,620		483	671		466	8,000			9,620
CITY FUNDS		247	43	2,117	2,407		128	162		117	2,000			2,407
LAF9207 Total		1,230	214	10,583	12,027		611	833		583	10,000			12,027
LAF9309	Los Angeles	SCAB		1AL04	NCNH2						L	EXEMPT - 93.127	0	
Description: PTC 5,224 Agency LOS ANGELES, CITY OF														
The project will provide upgrades to traffic signals and railroad crossing equipment at highway-rail grade crossings where both systems are interconnected and preemption exists														
Fund		ENG	R/W	CON	Total	Prior	2018/2019	2019/2020		2020/2021	2021/2022	2022/2023	2023/2024	Total
CITY FUNDS		157		888	1,045	155	288	401		201				1,045
PROP "C25" FUNDS		627		3,552	4,179	621	1,151	1,603		804				4,179
LAF9309 Total		784		4,440	5,224	776	1,439	2,004		1,005				5,224
LAF9311	Los Angeles	SCAB		1ITS04	ITS14						L	EXEMPT - 93.126	0	
Description: PTC 2,135 Agency LOS ANGELES, CITY OF														
The project will include the design, construction and installation of a digital video transport system for City's ATSAC transportation management system in Los Angeles														
Fund		ENG	R/W	CON	Total	Prior	2018/2019	2019/2020		2020/2021	2021/2022	2022/2023	2023/2024	Total
CITY FUNDS				427	427	65	267	95						427
PROP "C25" FUNDS				1,708	1,708	261	1,066	381						1,708
LAF9311 Total				2,135	2,135	326	1,333	476						2,135



Final 2019 Federal Transportation Improvement Program

Los Angeles County Project Listing Local Highway (in \$000's)

ProjectID	County	Air Basin	Model	RTP ID	Program	Route	Begin	End	Signage Begin	Signage End	System	Conformity Category	Amendment	
LAF9520	Los Angeles	SCAB		1O1007	NCR26						L	EXEMPT - 93.126	0	
Description:							PTC	2,290			Agency	LOS ANGELES, CITY OF		
Mid-City Low Stress Bicycle Enhancement Corridors: The Project is a compilation of bicycle wayfinding and traffic calming treatments along two neighborhood corridors in Mid-City area to support regional low-stress bicycle network														
Fund		ENG	R/W	CON	Total	Prior	2018/2019	2019/2020		2020/2021	2021/2022	2022/2023	2023/2024	Total
CMAQ				1,807	1,807	312		1,495						1,807
CITY FUNDS				483	483	83		400						483
LAF9520 Total				2,290	2,290	395		1,895						2,290
LAF9527	Los Angeles	SCAB		1O1007	NCN26						L	TCM Committed	0	
Description:							PTC	3,972			Agency	LOS ANGELES, CITY OF		
Project will construct a 3.1 mile cycletrack along Chandler Boulevard, connectin the Chandler and Orange Line Bike Paths and bridging a gap in the low-stress bicycle network														
Fund		ENG	R/W	CON	Total	Prior	2018/2019	2019/2020		2020/2021	2021/2022	2022/2023	2023/2024	Total
CMAQ				3,177	3,177	459		2,718						3,177
CITY FUNDS				795	795	115		680						795
LAF9527 Total				3,972	3,972	574		3,398						3,972
LAF9803	Los Angeles	SCAB		1TR1023	TDM24						L	EXEMPT - 93.126	0	
Description:							PTC	1,029			Agency	LOS ANGELES, CITY OF		
Create Bicycle Friendly Business Districts that coordinate with business districts to offer TDM incentives, provide app and amenities that encourage short trips by bicycle														
Fund		ENG	R/W	CON	Total	Prior	2018/2019	2019/2020		2020/2021	2021/2022	2022/2023	2023/2024	Total
CITY FUNDS				206	206	130		76						206
LOCAL TRANS FUNDS				823	823	521		302						823
LAF9803 Total				1,029	1,029	651		378						1,029
LAMP16M009	Los Angeles	SCAB		1O1008	NCR25						L	EXEMPT - 93.126	0	
Description:							PTC	9,843			Agency	LOS ANGELES, CITY OF		
Colorado BI Pedestrian and Bicycle Active Transportation Improvements. Improved conditions for those who walk or bicycle in the Eagle Rock neighborhood of the City of Los Angeles including curb extensions, refuge median islands, sidewalk improvements, street furniture, pedestrian lighting, and bicycle lane improvements.														
Fund		ENG	R/W	CON	Total	Prior	2018/2019	2019/2020		2020/2021	2021/2022	2022/2023	2023/2024	Total
CITY FUNDS				100	100	100								100
ACTIVE TRANSPORTATION PROGRAM - MPO		1,438		8,305	9,743	1,438		8,305						9,743
LAMP16M009 Total		1,438		8,405	9,843	1,438		8,405						9,843
LAMP16S005	Los Angeles	SCAB		1O1007	NCRH1						L	EXEMPT - 93.127	0	
Description:							PTC	2,616			Agency	LOS ANGELES, CITY OF		
Pedestrian and Bicycle Neighborhood Intersection Enhancements. This project designs and constructs pedestrian & bicycle neighborhood intersection enhancements at 4 locations identified in the City's Mobility Plan 2035 as part of the Neighborhood Enhanced Network, with accompanying outreach and education.														
Fund		ENG	R/W	CON	Total	Prior	2018/2019	2019/2020		2020/2021	2021/2022	2022/2023	2023/2024	Total
CMAQ				733	733			733						733



Final 2019 Federal Transportation Improvement Program

Los Angeles County Project Listing Local Highway (in \$000`'s)

CITY FUNDS	75	302	377	75	302									377
ACTIVE TRANSPORTATION PROGRAM	300	1,206	1,506	300	1,206									1,506
LATP16S005 Total	375	2,241	2,616	375	2,241									2,616

ProjectID	County	Air Basin	Model	RTP ID	Program	Route	Begin	End	Signage Begin	Signage End	System	Conformity Category	Amendment
LATP16S006	Los Angeles	SCAB		1O1008	NCN27						L	TCM Committed	0
Description:							PTC	5,000			Agency	LOS ANGELES, CITY OF	
Boyle Heights Pedestrian Linkages. Pedestrian infrastructure improvements including sidewalk repairs, 3,400 linear feet of new sidewalk, and installation of pedestrian lighting, continental crosswalks, and curb ramps to improve connectivity within community and to 6th Street Viaduct Replacement Project. Utilizing Toll Credits.													
Fund	ENG	R/W	CON	Total	Prior	2018/2019	2019/2020	2020/2021	2021/2022	2022/2023	2023/2024	Total	
ACTIVE TRANSPORTATION PROGRAM	893		4,107	5,000	893	4,107						5,000	
LATP16S006 Total	893		4,107	5,000	893	4,107						5,000	

ProjectID	County	Air Basin	Model	RTP ID	Program	Route	Begin	End	Signage Begin	Signage End	System	Conformity Category	Amendment
LATP17M014	Los Angeles	SCAB		1AL04	NCR30						L	TCM Committed	0
Description:							PTC	15,000			Agency	LOS ANGELES, CITY OF	
Arts District Pedestrian & Cyclist Safety Project. The project will establish critical pedestrian and cyclist connections to and within the Arts District in Downtown Los Angeles which is a historic industrial neighborhood with a complex street system that challenges the mobility of all users whether they are on foot, on a bike or in a vehicle. Utilizing Toll Credits to match ATP funds.													
Fund	ENG	R/W	CON	Total	Prior	2018/2019	2019/2020	2020/2021	2021/2022	2022/2023	2023/2024	Total	
CITY FUNDS	150		150	150								150	
ACTIVE TRANSPORTATION PROGRAM - MPO	2,550		12,300	14,850	2,550	12,300						14,850	
LATP17M014 Total	2,700		12,300	15,000	2,700	12,300						15,000	

ProjectID	County	Air Basin	Model	RTP ID	Program	Route	Begin	End	Signage Begin	Signage End	System	Conformity Category	Amendment
LATP17S005	Los Angeles	SCAB		1AL04	CAX77						L	TCM Committed	0
Description:							PTC	6,336			Agency	LOS ANGELES, CITY OF	
The City of Los Angeles will be implementing complete street treatments to improve Jefferson Boulevard between Vermont Avenue and Western Avenue, which includes buffered Class II (0.35 mi) and Class IV (0.65 mi) bicycle facilities, curb extensions, pedestrian refuge areas, path improvements, pedestrian lighting, and additional shade trees with Road Diet from 4 to 2 lanes (1 mile).													
Fund	ENG	R/W	CON	Total	Prior	2018/2019	2019/2020	2020/2021	2021/2022	2022/2023	2023/2024	Total	
CITY FUNDS			350	350				350				350	
ACTIVE TRANSPORTATION PROGRAM	925		5,061	5,986			925	5,061				5,986	
LATP17S005 Total	925		5,411	6,336			925	5,411				6,336	

ProjectID	County	Air Basin	Model	RTP ID	Program	Route	Begin	End	Signage Begin	Signage End	System	Conformity Category	Amendment
LAF7620	Los Angeles	SCAB		1O1008	NCR30						L	EXEMPT - 93.126	0
Description:							PTC	2,891			Agency	LYNWOOD	
Community Linkages to Civic Center and Long Beach blvd Metro Station. Pedestrian safety Improvements on Bullis Rd from Martin Luther King Jr. Blvd to Fernwood Ave and from Fernwood Ave west to the Long Beach Green Line Station and enhanced pedestrian crossings at key intervals Fernwood Ave between Bullis Rd and First Ave.													
Fund	ENG	R/W	CON	Total	Prior	2018/2019	2019/2020	2020/2021	2021/2022	2022/2023	2023/2024	Total	
CITY FUNDS			572	572	72	500						572	
ACTIVE TRANSPORTATION PROGRAM - MPO			2,319	2,319		2,319						2,319	
LAF7620 Total			2,891	2,891	72	2,819						2,891	



Final 2019 Federal Transportation Improvement Program

Los Angeles County Project Listing Local Highway (in \$000's)

ProjectID	County	Air Basin	Model	RTP ID	Program	Route	Begin	End	Signage Begin	Signage End	System	Conformity Category	Amendment
LA0G1287	Los Angeles	SCAB		1AL04	NCRH4						L	EXEMPT - 93.127	0
Description: PTC 4,000 Agency MALIBU													
This project is intended to improve Civic Center Way for all modes of travel by improving the curvature of the roadway.													
Fund	ENG	R/W	CON	Total	Prior	2018/2019	2019/2020	2020/2021	2021/2022	2022/2023	2023/2024	Total	
MEASURE R 20H - HIGHWAY CAPITAL	300		3,700	4,000	3,000	1,000						4,000	
LA0G1287 Total	300		3,700	4,000	3,000	1,000						4,000	
LAE1696	Los Angeles	SCAB		LAE1696	NCR27						L	EXEMPT - 93.126	0
Description: PTC 2,241 Agency MANHATTAN BEACH													
RECONSTRUCTION OF THE STRAND STAIRWAYS IN THE CITY OF MANHATTAN BEACH TO IMPROVE BEACH ACCESS AND ACCOMMODATE INCREASED PEDESTRIAN TRAFFIC.. Toll Credits - Local and State Hwy will be used.													
Fund	ENG	R/W	CON	Total	Prior	2018/2019	2019/2020	2020/2021	2021/2022	2022/2023	2023/2024	Total	
DEMO-SAFETEA-LU			1,440	1,440	1,440							1,440	
STP LOCAL			481	481		481						481	
CITY FUNDS	320		320	320	320							320	
LAE1696 Total	320		1,921	2,241	1,760	481						2,241	
LA0G861	Los Angeles	SCAB		1AL04	NCR31						L	EXEMPT - 93.126	0
Description: PTC 2,028 Agency MONROVIA													
Huntington Drive Phase II from Magnolia to Shamrock - Construction activities will remove/ replace damaged concrete panels,replace curbing in the median island, upgrade handicap access ramps, upgrade pedestrian counters on traffic signals, re-stripe and install pavement markers, replace street signs with new regulatory signs, crack seal and joint repairs and install bus turnouts. (aprox 0.8 mi). Utilizing toll credits for STPL in FY 16-17													
Fund	ENG	R/W	CON	Total	Prior	2018/2019	2019/2020	2020/2021	2021/2022	2022/2023	2023/2024	Total	
STP LOCAL	228		228	228	228							228	
STP LOCAL - REGIONAL			1,242	1,242		1,242						1,242	
MEASURE R 15 - LOCAL RETURN			279	279		279						279	
PROP "C20" FUNDS			279	279		279						279	
LA0G861 Total	228		1,800	2,028	228	1,800						2,028	
LA0G1181	Los Angeles	SCAB		7120004	NCN26						L	TCM Committed	0
Description: PTC 420 Agency MONTEREY PARK													
2.86 miles Class III bike path. 1.96 miles Class II bike path converted from on-street parking and median. Class III bike path: Monterey Pass Rd/Garvey Ave (2.86 mile). Class II bike path: Cesar Chavez/Riggin (1.96 mile)													
Fund	ENG	R/W	CON	Total	Prior	2018/2019	2019/2020	2020/2021	2021/2022	2022/2023	2023/2024	Total	
CITY FUNDS			88	88		88						88	
LOCAL TRANS FUNDS			332	332		332						332	
LA0G1181 Total			420	420		420						420	



Final 2019 Federal Transportation Improvement Program

Los Angeles County Project Listing Local Highway (in \$000's)

ProjectID	County	Air Basin	Model	RTP ID	Program	Route	Begin	End	Signage Begin	Signage End	System	Conformity Category	Amendment	
LAF9502	Los Angeles	SCAB		1O1007	NCN26						L	TCM Committed	0	
Description: PTC 3,988 Agency MONTEREY PARK														
Monterey Pass Road Complete Streets Bike Project is a 1.6 mile corridor providing multimodal transportation alternatives increasing ped, bike & transit use for the first last mile.														
Fund		ENG	R/W	CON	Total	Prior	2018/2019	2019/2020		2020/2021	2021/2022	2022/2023	2023/2024	Total
CITY FUNDS				1,994	1,994	132	1,395	467						1,994
PROP "C25" FUNDS				1,994	1,994	132	1,395	467						1,994
LAF9502 Total				3,988	3,988	264	2,790	934						3,988
LA0G1433	Los Angeles	SCAB		2016A319	ITS02						L	EXEMPT - 93.126	0	
Description: PTC 1,394 Agency NORWALK														
Traffic Signal and Curb Ramp Improvement - Rosecrans Ave. between Studebaker Rd. & Carmenita Rd.														
Fund		ENG	R/W	CON	Total	Prior	2018/2019	2019/2020		2020/2021	2021/2022	2022/2023	2023/2024	Total
HIGHWAY SAFETY IMPROVEMENT PROGRAM MEASURE R		133		1,134	1,267		1,267							1,267
MEASURE R		14		113	127	127								127
LA0G1433 Total		147		1,247	1,394	127	1,267							1,394
LA0G1435	Los Angeles	SCAB		2016A319	ITS02						L	EXEMPT - 93.126	0	
Description: PTC 882 Agency NORWALK														
Traffic Signal and Curb Ramp Improvement - Studebaker Rd. between Alondra Blvd. & Rosecrans Ave.														
Fund		ENG	R/W	CON	Total	Prior	2018/2019	2019/2020		2020/2021	2021/2022	2022/2023	2023/2024	Total
HIGHWAY SAFETY IMPROVEMENT PROGRAM MEASURE R		85		709	794		794							794
MEASURE R		10		78	88	88								88
LA0G1435 Total		95		787	882	88	794							882
LA0G1438	Los Angeles	SCAB		2016A319	ITS02						L	EXEMPT - 93.126	0	
Description: PTC 250 Agency NORWALK														
Traffic Signal and Curb Ramp Improvement - Firestone Blvd./ West City Limit & Rosecrans Ave.														
Fund		ENG	R/W	CON	Total	Prior	2018/2019	2019/2020		2020/2021	2021/2022	2022/2023	2023/2024	Total
HIGHWAY SAFETY IMPROVEMENT PROGRAM MEASURE R		225		225	225		225							225
MEASURE R		25		25	25	25								25
LA0G1438 Total		250		250	250	25	225							250
LA0G1439	Los Angeles	SCAB		2016A319	ITS02						L	EXEMPT - 93.126	0	
Description: PTC 188 Agency NORWALK														
Traffic Signal and Curb Ramp Improvement - Studebaker Rd. from Rosecrans Ave. & Cecilia St.														
Fund		ENG	R/W	CON	Total	Prior	2018/2019	2019/2020		2020/2021	2021/2022	2022/2023	2023/2024	Total
HIGHWAY SAFETY IMPROVEMENT PROGRAM		169		169	169		169							169



Final 2019 Federal Transportation Improvement Program

Los Angeles County Project Listing Local Highway (in \$000`'s)

MEASURE R	19			19	19										19
LA0G1439 Total	188			188	19		169								188

ProjectID	County	Air Basin	Model	RTP ID	Program	Route	Begin	End	Signage Begin	Signage End	System	Conformity Category	Amendment
LA0G1442	Los Angeles	SCAB		2016A319	ITS02						L	EXEMPT - 93.126	0
Description:							PTC	192			Agency	NORWALK	
Traffic Signal & Curb Ramp Improvement - Alondra Blvd. from Piuma Ave. to Shoemaker Ave.													
Fund	ENG	R/W	CON	Total	Prior	2018/2019	2019/2020	2020/2021	2021/2022	2022/2023	2023/2024	Total	
HIGHWAY SAFETY IMPROVEMENT PROGRAM	173			173		173						173	
MEASURE R	19			19	19							19	
LA0G1442 Total	192			192	19	173						192	

ProjectID	County	Air Basin	Model	RTP ID	Program	Route	Begin	End	Signage Begin	Signage End	System	Conformity Category	Amendment
LA0G895	Los Angeles	MDAB		1AL04	CARH3						L	NON-EXEMPT	0
Description:							PTC	26,800			Agency	PALMDALE	
Widen 10th St West from 6 lanes to 8 lanes 600' s/o Rancho Vista Blvd (RVB) to Ave O-4; Additional right turn lanes from 10th West unto NB SR138/14 on ramp and AV Mall Entrance; traffic signal upgrades and modifications at the intersections of 10th St West and RVB, AV Mall Entrance, Destination O-8, and SR 138/14 SB off-ramp; Add NB and SB right turn lanes on 10th St West at RVB; modify existing SR 138/14 on and off-ramps at 10th St West; and other required improvements.													
Fund	ENG	R/W	CON	Total	Prior	2018/2019	2019/2020	2020/2021	2021/2022	2022/2023	2023/2024	Total	
MEASURE R	3,200	6,600	17,000	26,800	9,800	14,800	2,200					26,800	
LA0G895 Total	3,200	6,600	17,000	26,800	9,800	14,800	2,200					26,800	

ProjectID	County	Air Basin	Model	RTP ID	Program	Route	Begin	End	Signage Begin	Signage End	System	Conformity Category	Amendment
LAF1104B	Los Angeles	MDAB		1AL04	CAX61						L	NON-EXEMPT	0
Description:							PTC	78,000			Agency	PALMDALE	
Phase 2-Construct a railroad grade separation of Rancho Vista Boulevard at both Sierra Highway and the double-track at-grade crossing of the Southern California Regional Rail Authority (SCRRA) Metro-link and Union Pacific Railroad (UPRR) tracks. The project extends easterly on Rancho Vista Boulevard from Fairway Drive to 10th Street East and southerly on Sierra Highway from approximately 400 feet north of East Avenue O-8 to Avenue P-8													
Fund	ENG	R/W	CON	Total	Prior	2018/2019	2019/2020	2020/2021	2021/2022	2022/2023	2023/2024	Total	
Section 125 - Surface Transportation Priorities	475			475	475							475	
CITY FUNDS		9,525	65,000	74,525			74,525					74,525	
MEASURE R	3,000			3,000	3,000							3,000	
LAF1104B Total	3,475	9,525	65,000	78,000	3,475		74,525					78,000	

ProjectID	County	Air Basin	Model	RTP ID	Program	Route	Begin	End	Signage Begin	Signage End	System	Conformity Category	Amendment
LAF7121	Los Angeles	SCAB		1AL04	CAX76						L	TCM Committed	0
Description:							PTC	7,500			Agency	PALMDALE	
RANCHO VISTA BOULEVARD WIDENING : Widen two segments of Rancho Vista Blvd (total 1.8 miles): 1) between 27th Street West and 15th Street West (1.3 mile), and 2) 50th Street W between Avenue N and Avenue N-8 (0.5 miles), to accommodate two to three continuous lanes without gaps or bottlenecks, 8-ft sidewalk, and Class III bike route in each direction (4,700 linear ft of sidewalk).													
Fund	ENG	R/W	CON	Total	Prior	2018/2019	2019/2020	2020/2021	2021/2022	2022/2023	2023/2024	Total	
CITY FUNDS	180	28	2,417	2,625	2,108	517						2,625	
PROP "C25" FUNDS	334	52	4,489	4,875	386	3,529	960					4,875	
LAF7121 Total	514	80	6,906	7,500	2,494	4,046	960					7,500	



Final 2019 Federal Transportation Improvement Program

Los Angeles County Project Listing Local Highway (in \$000`'s)

ProjectID	County	Air Basin	Model	RTP ID	Program	Route	Begin	End	Signage Begin	Signage End	System	Conformity Category	Amendment	
LAF7304	Los Angeles	MDAB		1ITS04	ITS02						L	NON-EXEMPT	0	
Description: PTC 3,750 Agency PALMDALE NORTH COUNTY ITS - PALMDALE EXTENSION (Fiber from Avenue R 40th East - 70th East & Avenue S 55th East - 60th East; New signals at R/65th East, R/70th East and S/60th East, also include 8 CCTV's)														
Fund		ENG	R/W	CON	Total	Prior	2018/2019	2019/2020		2020/2021	2021/2022	2022/2023	2023/2024	Total
CMAQ		240	160	2,600	3,000		240	160		2,600				3,000
CITY FUNDS		150	50	550	750		100	100		550				750
LAF7304 Total		390	210	3,150	3,750		340	260		3,150				3,750
LAMP17S001	Los Angeles	SCAB		7120004	NCN25						L	NON-REPORTABLE TCM COMMITTED	0	
Description: PTC 4,550 Agency PARAMOUNT The project will install a Class I bikeway, bikeway lighting, a traffic signal, a hawk pedestrian signal, high visibility crosswalks, ADA curb ramps, street furniture, and fencing to provide separation of bikeway users from adjacent land uses and railroad right of way.														
Fund		ENG	R/W	CON	Total	Prior	2018/2019	2019/2020		2020/2021	2021/2022	2022/2023	2023/2024	Total
CITY FUNDS		180		943	1,123	180	943							1,123
ACTIVE TRANSPORTATION PROGRAM		345		3,082	3,427	345	3,082							3,427
LAMP17S001 Total		525		4,025	4,550	525	4,025							4,550
LAF3522	Los Angeles	SCAB		1AL04	CAX77						L	TCM Committed	0	
Description: PTC 2,712 Agency PASADENA Cordova Street Road Diet Project. Convert the vehicular-oriented street to a complete street by removing 2 vehicular traffic lanes to accommodate bike and ped facilities. City of Pasadena- Hill Street to Arroyo Parkway.														
Fund		ENG	R/W	CON	Total	Prior	2018/2019	2019/2020		2020/2021	2021/2022	2022/2023	2023/2024	Total
CMAQ				2,115	2,115			2,115						2,115
CITY FUNDS		322		275	597			597						597
LAF3522 Total		322		2,390	2,712			2,712						2,712
LAF3701	Los Angeles	SCAB		1ITS04	TDM24						L	TCM Committed	0	
Description: PTC 893 Agency PASADENA Pasadena ARTS Enhanced Passenger Information. Enhancement of the Pasadena Area Rapid Transit System Vehicle Arrival Information System via telephone and 26-50 wayside signs..														
Fund		ENG	R/W	CON	Total	Prior	2018/2019	2019/2020		2020/2021	2021/2022	2022/2023	2023/2024	Total
CITY FUNDS				210	210		210							210
LOCAL TRANS FUNDS				683	683		683							683
LAF3701 Total				893	893		893							893



Final 2019 Federal Transportation Improvement Program

Los Angeles County Project Listing Local Highway (in \$000's)

ProjectID	County	Air Basin	Model	RTP ID	Program	Route	Begin	End	Signage Begin	Signage End	System	Conformity Category	Amendment	
LAF7317	Los Angeles	SCAB		1ITS04	ITS14						L	EXEMPT - 93.128	0	
Description: PASADENA AREA RAPID TRANSIT SYSTEM TSP : Designs and installs Transit Signal Priority equipments for 23 Pasadena Area Rapid Transit System (ARTS) buses and 42 intersections. Enhancements include installation of traffic signal controllers and cabinets, and closed circuit television cameras (CCTV).														
Fund		ENG	R/W	CON	Total	Prior	2018/2019	2019/2020		2020/2021	2021/2022	2022/2023	2023/2024	Total
CITY FUNDS				290	290	114	176							290
PROP "C25" FUNDS				1,158	1,158	455	703							1,158
LAF7317 Total				1,448	1,448	569	879							1,448

ProjectID	County	Air Basin	Model	RTP ID	Program	Route	Begin	End	Signage Begin	Signage End	System	Conformity Category	Amendment	
LAF7318	Los Angeles	SCAB		1ITS04	ITS14						L	EXEMPT - 93.128	0	
Description: ADAPTIVE TRAFFIC CONTROL NETWORK - PHASE II : Installs adaptive traffic control capabilities along California Bl between St. John Av and Lake Av, Del Mar Bl between St. John Av to Oak Knoll Av, Arroyo Parkway between Union St to Fillmore St, and Foothill Bl between Sierra Madre Bl to Michillinda Av. Enhancements include cabinet and controller upgrades, adaptive traffic control hardware & software installation, and communication hardware to connect to the Citys fiber optics infrastructure.														
Fund		ENG	R/W	CON	Total	Prior	2018/2019	2019/2020		2020/2021	2021/2022	2022/2023	2023/2024	Total
CITY FUNDS				414	414	163	251							414
PROP "C25" FUNDS				1,658	1,658	652	1,006							1,658
LAF7318 Total				2,072	2,072	815	1,257							2,072

ProjectID	County	Air Basin	Model	RTP ID	Program	Route	Begin	End	Signage Begin	Signage End	System	Conformity Category	Amendment	
LATP17M021	Los Angeles	SCAB		1AL04	CAX77						L	TCM Committed	0	
Description: The City of Pasadena will install a 1.5-mile, two-way, protected cycle track (Class I) on Union Street from Hill Avenue to Arroyo Parkway, including necessary signal upgrades with Road diet from 3 to 2 lanes. Also installing bike boulevard (0.3 miles, Class III) along Holliston Avenue between Union St and Cordova St (no Road Diet). Utilizing Toll Credits to Match CMAQ & ATP for CON phase.														
Fund		ENG	R/W	CON	Total	Prior	2018/2019	2019/2020		2020/2021	2021/2022	2022/2023	2023/2024	Total
CMAQ		180		1,877	2,057	180	1,877							2,057
CITY FUNDS		515			515	515								515
ACTIVE TRANSPORTATION PROGRAM - MPO				3,742	3,742			3,742						3,742
LATP17M021 Total		695		5,619	6,314	695	1,877	3,742						6,314

ProjectID	County	Air Basin	Model	RTP ID	Program	Route	Begin	End	Signage Begin	Signage End	System	Conformity Category	Amendment	
LA0G1105	Los Angeles	SCAB		1AL04	CAX60						L	NON-EXEMPT	0	
Description: Bridge No. 53C0057 - Telegraph Road over San Gabriel River Bridge; 1. Demolish existing bridge with four lanes. 2. Construct, two parallel, 3-lane structures w/ CIP/PS box girders. Project combined with LAF9122, i.e. LAF9122 funds were added here.														
Fund		ENG	R/W	CON	Total	Prior	2018/2019	2019/2020		2020/2021	2021/2022	2022/2023	2023/2024	Total
CITY FUNDS		100	100	1,487	1,687	200						1,487		1,687
PROP "C25" FUNDS		223	100	1,976	2,299	323	1,976							2,299
BRIDGE - LOCAL		1,469	1,364	16,694	19,527	1,469		1,364				16,694		19,527
LA0G1105 Total		1,792	1,564	20,157	23,513	1,992	1,976	1,364				18,181		23,513



Final 2019 Federal Transportation Improvement Program

Los Angeles County Project Listing Local Highway (in \$000's)

ProjectID	County	Air Basin	Model	RTP ID	Program	Route	Begin	End	Signage Begin	Signage End	System	Conformity Category	Amendment
LA0G1106	Los Angeles	SCAB		1AL04	CAX60						L	NON-EXEMPT	0
Description: PTC 33,143 Agency PICO RIVERA													
Bridge No. 53C0471 - Washington Boulevard over Rio Hondo River Bridge - Replacing existing 6-lane bridge with an 8-lane bridge increasing capacity.													
Fund	ENG	R/W	CON	Total	Prior	2018/2019	2019/2020	2020/2021	2021/2022	2022/2023	2023/2024	Total	
CITY FUNDS	351	239	3,211	3,801	5		346			3,450		3,801	
BRIDGE - LOCAL	2,714	1,841	24,787	29,342	40		2,674			26,628		29,342	
LA0G1106 Total	3,065	2,080	27,998	33,143	45		3,020			30,078		33,143	
LAF7502	Los Angeles	SCAB		1O1007	NCN25						L	TCM Committed	0
Description: PTC 4,918 Agency PICO RIVERA													
Regional Bikeway Project. The project will install a bicycle/pedestrian bridge, Class II bicycle lanes, a Class I shared-use path, traffic calming medians, sidewalks, curb ramps, signal modifications, and wayfinding signage, connecting to two regional Class I routes.													
Fund	ENG	R/W	CON	Total	Prior	2018/2019	2019/2020	2020/2021	2021/2022	2022/2023	2023/2024	Total	
CITY FUNDS	100	13	873	986		100	886					986	
ACTIVE TRANSPORTATION PROGRAM	772	100	3,060	3,932		772	3,160					3,932	
LAF7502 Total	872	113	3,933	4,918		872	4,046					4,918	
LA0G1135	Los Angeles	SCAB		7120004	NCN25						L	TCM Committed	0
Description: PTC 2,270 Agency POMONA													
Design and construct 14.5 mile of new bikeways and improve pedestrian safety through crossing improvements at eight major intersections. Bike improvements include 3.8 miles of Class II buffered bike lanes, 2.9 miles of Class II bike lanes, and 7.8 miles of Class III bike routes.													
Fund	ENG	R/W	CON	Total	Prior	2018/2019	2019/2020	2020/2021	2021/2022	2022/2023	2023/2024	Total	
CITY FUNDS			260	260		260						260	
ACTIVE TRANSPORTATION PROGRAM			2,010	2,010		2,010						2,010	
LA0G1135 Total			2,270	2,270		2,270						2,270	
LAF9526	Los Angeles	SCAB		1O1007	NCN26						L	TCM	0
Description: PTC 3,551 Agency POMONA													
Pomona ATP Phase 2 Bicycle Network for Community Assets: Nearly 9 miles of bikeways along 5 roads, improving access to community destinations and assets, enhancing access to the local and regional multi-modal transportation network.													
Fund	ENG	R/W	CON	Total	Prior	2018/2019	2019/2020	2020/2021	2021/2022	2022/2023	2023/2024	Total	
CITY FUNDS			710	710				710				710	
PROP "C25" FUNDS			2,841	2,841				2,841				2,841	
LAF9526 Total			3,551	3,551				3,551				3,551	



Final 2019 Federal Transportation Improvement Program

Los Angeles County Project Listing Local Highway (in \$000's)

ProjectID	County	Air Basin	Model	RTP ID	Program	Route	Begin	End	Signage Begin	Signage End	System	Conformity Category	Amendment
LA0G1354	Los Angeles	SCAB		1ITS04	ITS12						L	EXEMPT - 93.126	0
Description: PTC 1,454 Agency PORT OF LOS ANGELES Demonstrate advanced freight transportation info system for drayage trucks to improve movement of people and goods, congestion, and air quality to I-710 freeway and adjacent arterials, thus providing reduced truck fuel consumption GHG, and criteria pollutant emissions to/from marine terminals; increased marine terminal throughput; and increased truck power productivity and number of turns per truck by optimizing drayage routes and sequence, and truck dispatch/arrival time marine terminals.													
Fund		ENG	R/W	CON	Total	Prior	2018/2019	2019/2020	2020/2021	2021/2022	2022/2023	2023/2024	Total
MEASURE R 20H - HIGHWAY CAPITAL		241			241	211	30						241
PRIVATE FUNDS		241			241	184	57						241
CEC-ALTERNATIVE FUEL		972			972	741	231						972
LA0G1354 Total		1,454			1,454	1,136	318						1,454
LAF1506	Los Angeles	SCAB		1NL04	NCR26						L	TCM Committed	0
Description: PTC 788 Agency RANCHO PALOS VERDES Bike Compatible Rdwy Safety and Linkage on Palos Verdes Dr. The Project will have a Class II bike lane on both sides of Palos Verdes Drive South, with an unpaved shoulder for emergency use. (Distance 0.8 miles)													
Fund		ENG	R/W	CON	Total	Prior	2018/2019	2019/2020	2020/2021	2021/2022	2022/2023	2023/2024	Total
CMAQ		56		574	630	56	574						630
CITY FUNDS		14		144	158	14	144						158
LAF1506 Total		70		718	788	70	718						788
LAF3502	Los Angeles	SCAB		1NL04	NCN26						L	TCM Committed	0
Description: PTC 1,949 Agency REDONDO BEACH Redondo Beach Bicycle Transportation Plan Implementation. Implement Class II and III bike facilities identified in the City of Redondo Beach's adopted Bicycle Transportation Plan. Approximately 2.1 centerline miles of bike lanes and 15.8 centerline miles of bike routes throughout the City of Redondo Beach.													
Fund		ENG	R/W	CON	Total	Prior	2018/2019	2019/2020	2020/2021	2021/2022	2022/2023	2023/2024	Total
CMAQ				1,559	1,559		1,559						1,559
PROP "C20" FUNDS				390	390		390						390
LAF3502 Total				1,949	1,949		1,949						1,949
LAF5301	Los Angeles	SCAB		1ITS04	ITS02						L	TCM Committed	0
Description: PTC 1,535 Agency REDONDO BEACH Grant Avenue Signal Improvements. This project is located in Redondo Beach in the South Bay subregion on Grant Av between Inglewood Av and Aviation Bl. The project will upgrade six existing traffic signals. The project involves synchronization, bike detection, signal replacement, video detection, adaptive signal coordination, wireless connection and integration into the Redondo Beach Traffic Management Center (TMC).													
Fund		ENG	R/W	CON	Total	Prior	2018/2019	2019/2020	2020/2021	2021/2022	2022/2023	2023/2024	Total
CITY FUNDS		12		301	313		313						313
PROP "C25" FUNDS		48		1,174	1,222		1,222						1,222
LAF5301 Total		60		1,475	1,535		1,535						1,535



Final 2019 Federal Transportation Improvement Program

Los Angeles County Project Listing Local Highway (in \$000's)

ProjectID	County	Air Basin	Model	RTP ID	Program	Route	Begin	End	Signage Begin	Signage End	System	Conformity Category	Amendment	
LAF7521	Los Angeles	SCAB		1O1007	CAX77						L	TCM Committed	0	
Description: BICYCLE TRANSPORTATION PLAN IMPLEMENTATION PHASE II: (1) Road diet with bidirectional Class 2 bike lanes on Prospect Av (3.33mi) and on Catalina Av (1.63mi). (2) Installs bulbouts at stop-controlled intersections on Catalina. (3) Installs roundabout on North Harbor Dr at Yacht Club Wy and at Herondo St. (4) Installs high-visibility crosswalks at all-way controlled intersections and at crossings approaching the roundabout.														
Fund		ENG	R/W	CON	Total	Prior	2018/2019	2019/2020		2020/2021	2021/2022	2022/2023	2023/2024	Total
CMAQ				1,562	1,562		233	1,329						1,562
CITY FUNDS				391	391		30	361						391
LAF7521 Total				1,953	1,953		263	1,690						1,953
LAF9110	Los Angeles	SCAB		2016A319	CAN76						L	NON-EXEMPT	0	
Description: Garvey Avenue Regional Access & Capacity Improvement Project focuses on relieving heavy traffic congestion through improved Level of Service (LOS) and Capacity.														
Fund		ENG	R/W	CON	Total	Prior	2018/2019	2019/2020		2020/2021	2021/2022	2022/2023	2023/2024	Total
AGENCY				992	992			96		896				992
PROP "C25" FUNDS				2,316	2,316			225		2,091				2,316
LAF9110 Total				3,308	3,308			321		2,987				3,308
LAF3307	Los Angeles	SCAB		1ITS04	ITS02						L	TCM	0	
Description: Intersection Improvements on Bonita Ave. at Cataract Ave. Installation of new traffic signal, lighting on Bonita Ave at Cataract Ave and the synchronization of existing signals along Bonita Ave between Eucla Ave and easterly City limit. New traffic signal on Bonita Avenue at Cataract Avenue, and synchronization of the existing signals on Bonita Avenue at Eucla Avenue, San Dimas Avenue, Iglesia Street, Walnut Avenue, San Dimas Canyon Road with the new signal (5 consecutive signals).														
Fund		ENG	R/W	CON	Total	Prior	2018/2019	2019/2020		2020/2021	2021/2022	2022/2023	2023/2024	Total
CITY FUNDS				335	335		335							335
PROP "C25" FUNDS				1,339	1,339		1,339							1,339
LAF3307 Total				1,674	1,674		1,674							1,674
LA0G1012	Los Angeles	SCAB		7120004	NCN26						L	TCM	0	
Description: Citywide Bike-way and Bicycle Parking Project: Establish Class II and III bike lanes (total of 15 miles), install signage, bicycle detection loops, and bike racks.														
Fund		ENG	R/W	CON	Total	Prior	2018/2019	2019/2020		2020/2021	2021/2022	2022/2023	2023/2024	Total
CITY FUNDS				18	18					18				18
LOCAL TRANS FUNDS				164	164					164				164
LA0G1012 Total				182	182					182				182



Final 2019 Federal Transportation Improvement Program

Los Angeles County Project Listing Local Highway (in \$000`'s)

ProjectID	County	Air Basin	Model	RTP ID	Program	Route	Begin	End	Signage Begin	Signage End	System	Conformity Category	Amendment
LAF1505	Los Angeles	SCAB		1O1007	NCN25						L	NON-REPORTABLE TCM	0
Description: PTC 3,543 Agency SAN FERNANDO													
San Fernando Pacoima Wash Bike Path. The San Fernando Pacoima Wash Bike Path will be a 1.6-mile long Class I facility along the Pacoima Wash in San Fernando. It includes 3 bridges, 5 overpasses and 8 access points.													
Fund	ENG	R/W	CON	Total	Prior	2018/2019	2019/2020	2020/2021	2021/2022	2022/2023	2023/2024	Total	
CMAQ			1,513	1,513		1,513						1,513	
CITY FUNDS	149		908	1,057		345	712					1,057	
ACTIVE TRANSPORTATION PROGRAM			973	973			973					973	
LAF1505 Total	149		3,394	3,543		1,858	1,685					3,543	
LAF9313	Los Angeles	SCAB		1ITS04	ITS02						L	TCM Committed	0
Description: PTC 968 Agency SAN FERNANDO													
This project improves operation of 6 major arterials by synchronizing 35 intersections along 6 corridors, minor lane/signal modification & installation of 3 changeable message signs.													
Fund	ENG	R/W	CON	Total	Prior	2018/2019	2019/2020	2020/2021	2021/2022	2022/2023	2023/2024	Total	
AGENCY			193	193	19	153	21					193	
PROP "C25" FUNDS			775	775	77	613	85					775	
LAF9313 Total			968	968	96	766	106					968	
LAE2389	Los Angeles	SCAB		LAE2389	NCR27						L	EXEMPT - 93.126	0
Description: PTC 1,172 Agency SAN GABRIEL													
Las Tunas Drive Streetscape/Pedestrian Enhancements. Las Tunas Drive from Bridge Street to Sycamore Drive. Construct landscaped medians, street furniture, enhanced crosswalks, and reconstruct ADA curb ramps. CALIFORNIA'S EARMARK REPURPOSING EFFORT 2016-DEMO ID: CA565, \$107,987													
Fund	ENG	R/W	CON	Total	Prior	2018/2019	2019/2020	2020/2021	2021/2022	2022/2023	2023/2024	Total	
CMAQ			641	641		641						641	
GENERAL FUNDS	320		103	423		423						423	
LOCAL TRANS FUNDS			108	108		108						108	
LAE2389 Total	320		852	1,172		1,172						1,172	
LAF1100	Los Angeles	SCAB		1OM0702	NCNH2						L	EXEMPT - 93.127	0
Description: PTC 130 Agency SAN GABRIEL													
San Gabriel Blvd. Intersection Improvements at Broadway and at Las Tunas. Modify & upgrade traffic signals for improved efficiency and install ADA compliant ramps as needed. Project will use Toll Credits. *Oct 2017 Update: City plans to repurpose funds to Las Tunas Pedestrian Enhancement project LAE2389*													
Fund	ENG	R/W	CON	Total	Prior	2018/2019	2019/2020	2020/2021	2021/2022	2022/2023	2023/2024	Total	
DEMO-SAFETEA-LU			130	130		130						130	
LAF1100 Total			130	130		130						130	



Final 2019 Federal Transportation Improvement Program

Los Angeles County Project Listing Local Highway (in \$000`s)

ProjectID	County	Air Basin	Model	RTP ID	Program	Route	Begin	End	Signage Begin	Signage End	System	Conformity Category	Amendment
LA990359	Los Angeles	SCAB		LA990359	NCN31						L	EXEMPT - 93.126	0
Description:													
							PTC	1,541,113			Agency	SAN GABRIEL VALLEY COG	
GRADE SEP XINGS SAFETY IMPR; 35- MI FREIGHT RAIL CORR. THRGH SAN.GAB. VALLEY - EAST. L.A. TO POMONA ALONG UPRR ALHAMBRA &L.A. SUBDIV - ITS 2318 SAFETEA #2178;1436 #1934 PPNO 2318. NOGALES(LA) PROJECT INCLUDES WIDENING FROM 2 TRAVEL LANES TO 4 TRAVEL LANES OF E.WALNUT DRIVE NO. EAST OF NOGALES FOR 2600 LINEAR FEET AND WIDENING FROM 2 TRAVEL LANES TO 4 TRAVEL LANES OF GALE AVE. WEST OF NOGALES FOR 1900 LINEAR FEET.													
Fund	ENG	R/W	CON	Total	Prior		2018/2019	2019/2020	2020/2021	2021/2022	2022/2023	2023/2024	Total
CMAQ			6,347	6,347	6,347								6,347
DEMO - ISTE A		6,936		6,936	6,936								6,936
DEMO-SAFETEA-LU	3,791	34,966	3,955	42,712	38,829		3,883						42,712
DEMO - TEA 21	29,585	39,163	79,615	148,363	148,363								148,363
HIGHWAY-RAILROAD CROSSING SAFETY ACCOUNT			2,706	2,706			2,706						2,706
NAT'L CORRIDOR INFRASTRUCTURE IMP PROGRAM		68	1,813	1,881	1,881								1,881
PROJECTS OF NATIONAL AND REGIONAL SIGNIFICANCE	15,562	2,878	12,810	31,250	31,250								31,250
Section 125 - Surface Transportation Priorities			570	2,419	2,419								2,419
SURFACE TRANS PROG	4,454	12,385	30,815	47,654	47,654								47,654
STP LOCAL - REGIONAL			202	202	202								202
FEDERAL RAILROAD ADMINISTRATION EARMARK AGENCY		1,109	1,476	2,585	2,585								2,585
MEASURE R	50,100	152,400	30,000	30,000	30,000		30,000						30,000
PROP "C10" FUNDS	133		91,500	294,000	135,000		159,000						294,000
PROP "C25" FUNDS	22,850	44,388	137	270	270								270
STATE TRANSIT ASSISTANCE - PROPOSITION 1B FUNDS			234,106	301,344	301,344								301,344
STATE PUC			43,906	43,906	43,906								43,906
STATE CASH - IIP			25,000	25,000	25,000								25,000
TRADE CORRIDOR PROGRAM		486	556	1,042	1,042								1,042
TRAFFIC CONGESTION RELIEF	6,900	5,500	422,196	422,196	405,497		16,699						422,196
LA990359 Total	133,375	302,128	1,105,610	1,541,113	1,328,825		212,288						1,541,113

ProjectID	County	Air Basin	Model	RTP ID	Program	Route	Begin	End	Signage Begin	Signage End	System	Conformity Category	Amendment
LA0D476	Los Angeles	SCAB		LA0D476	CAX63						L	TCM	0
Description:													
							PTC	22,102			Agency	SANTA CLARITA	
VIA PRINCESSA EXTENSION (3 OF 3) FROM MAGIC MOUNTAIN PKWY TO GOLDEN VALLEY RD: CONSTRUCT APPROXMTLY A 1-MILE FACILITY (3 LANES IN EACH DIRECTION), OUTSIDE CURB & GUTTER, & DRAINAGE IMPRVMT													
Fund	ENG	R/W	CON	Total	Prior		2018/2019	2019/2020	2020/2021	2021/2022	2022/2023	2023/2024	Total
LOCAL TRANS FUNDS	2,236		19,866	22,102					2,236	19,866			22,102
LA0D476 Total	2,236		19,866	22,102					2,236	19,866			22,102



Final 2019 Federal Transportation Improvement Program

Los Angeles County Project Listing Local Highway (in \$000's)

ProjectID	County	Air Basin	Model	RTP ID	Program	Route	Begin	End	Signage Begin	Signage End	System	Conformity Category	Amendment
LA0G1404	Los Angeles	SCAB		1AL04	NCR31						L	EXEMPT - 93.126	0
Description: 2017-2018 Asphalt Overlay Federal Project - Citywide; Directly Repurposed Earmark (Agency did not participate in Metro's 2016 Earmark Repurposing effort); Original Demo ID: CA079, FHWA Transfer Number: CAT-16-048													
Fund		ENG	R/W	CON	Total	Prior	2018/2019	2019/2020	2020/2021	2021/2022	2022/2023	2023/2024	Total
2016 EARMARK REPURPOSING				1,428	1,428	1,428							1,428
STP LOCAL				1,268	1,268	1,268							1,268
CITY FUNDS				1,104	1,104	1,000	104						1,104
LA0G1404 Total				3,800	3,800	3,696	104						3,800
LA0G1436	Los Angeles	SCAB		1AL04	CAR60						L	NON-EXEMPT	0
Description: ORCHARD VILLAGE ROAD/WILEY CANYON ROAD BRIDGE REHABILITATION. PROJECT MAY INCREASE CAPACITY FROM 4 LANES TO 6 LANES													
Fund		ENG	R/W	CON	Total	Prior	2018/2019	2019/2020	2020/2021	2021/2022	2022/2023	2023/2024	Total
CITY FUNDS		375		6,000	6,375		25	350	6,000				6,375
LA0G1436 Total		375		6,000	6,375		25	350	6,000				6,375
LA0G740	Los Angeles	SCAB		LA0G740	CAN76						L	TCM	0
Description: CONSTRUCT INTERSECTION IMPROVEMENTS, WIDEN AND RESTRIPE LYONS AVENUE FROM WILEY CANYON ROAD TO RAILROAD AVENUE FROM EXISTING CONDITIONS TO ACCOMMODATE A CHANGE FROM 4 TO 6 LANES; APPROXIMATELY 1.7 MILES													
Fund		ENG	R/W	CON	Total	Prior	2018/2019	2019/2020	2020/2021	2021/2022	2022/2023	2023/2024	Total
CITY FUNDS		300		2,000	2,300			300	2,000				2,300
LA0G740 Total		300		2,000	2,300			300	2,000				2,300
LA0G742	Los Angeles	SCAB		LA0G742	CAX76						L	NON-EXEMPT	0
Description: RESTRIPE ORCHARD VILLAGE ROAD FROM MCBEAN PARKWAY TO LYONS AVENUE FROM 4 TO 6 LANES; APPROXIMATELY 1.3 MILES													
Fund		ENG	R/W	CON	Total	Prior	2018/2019	2019/2020	2020/2021	2021/2022	2022/2023	2023/2024	Total
CITY FUNDS		250		1,600	1,850			1,850					1,850
LA0G742 Total		250		1,600	1,850			1,850					1,850
LA0G744	Los Angeles	SCAB		LA0G744	CAX76						L	NON-EXEMPT	0
Description: CONSTRUCT INTERSECTION IMPROVEMENTS, WIDEN AND RESTRIPE RAILROAD AVENUE FROM EXISTING CONDITIONS ON NEWHALL AVENUE TO BOUQUET CANYON ROAD TO ACCOMMODATE A CHANGE FROM 4 TO 6 LANES; APPROXIMATELY 3 MILES													
Fund		ENG	R/W	CON	Total	Prior	2018/2019	2019/2020	2020/2021	2021/2022	2022/2023	2023/2024	Total
CITY FUNDS		300		2,000	2,300					2,300			2,300
LA0G744 Total		300		2,000	2,300					2,300			2,300



Final 2019 Federal Transportation Improvement Program

Los Angeles County Project Listing Local Highway (in \$000's)

ProjectID	County	Air Basin	Model	RTP ID	Program	Route	Begin	End	Signage Begin	Signage End	System	Conformity Category	Amendment
LA0G745	Los Angeles	SCAB		LA0G745	CAX76						L	NON-EXEMPT	0
Description: PTC 920 Agency SANTA CLARITA													
CONSTRUCT INTERSECTION IMPROVEMENTS, WIDEN AND RESTRIPE BOUQUET CANYON ROAD FROM SECO CANYON ROAD TO PLUM CANYON ROAD TO ACCOMODATE A CHANGE FROM 4 TO 6 LANES; APPROXIMATELY 2.2 MILES													
Fund		ENG	R/W	CON	Total	Prior	2018/2019	2019/2020	2020/2021	2021/2022	2022/2023	2023/2024	Total
CITY FUNDS		120		800	920				120	800			920
LA0G745 Total		120		800	920				120	800			920
LA0G746	Los Angeles	SCAB		LA0G746	CAX76						L	NON-EXEMPT	0
Description: PTC 575 Agency SANTA CLARITA													
CONSTRUCT INTERSECTION IMPROVEMENTS, WIDEN AND RESTRIPE PLUM CANYON ROAD FROM BOUQUET CANYON ROAD TO CITY LIMIT TO ACCOMODATE A CHANGE FROM 4 TO 6 LANES; APPROXIMATELY 0.5 MILES													
Fund		ENG	R/W	CON	Total	Prior	2018/2019	2019/2020	2020/2021	2021/2022	2022/2023	2023/2024	Total
CITY FUNDS		75		500	575			75	500				575
LA0G746 Total		75		500	575			75	500				575
LA0G747	Los Angeles	SCAB		LA0G747	CAX76						L	NON-EXEMPT	0
Description: PTC 920 Agency SANTA CLARITA													
CONSTRUCT INTERSECTION IMPROVEMENTS, WIDEN AND RESTRIPE WHITES CANYON ROAD FROM EXISTING CONDITIONS FROM SOLEDAD CANYON ROAD TO CITY LIMIT TO ACCOMMODATE A CHANGE FROM 4 TO 6 LANES; APPROXIMATELY 2 MILES													
Fund		ENG	R/W	CON	Total	Prior	2018/2019	2019/2020	2020/2021	2021/2022	2022/2023	2023/2024	Total
CITY FUNDS		120		800	920			120	800				920
LA0G747 Total		120		800	920			120	800				920
LA0G748	Los Angeles	SCAB		LA0G748	CAX76						L	NON-EXEMPT	0
Description: PTC 7,708 Agency SANTA CLARITA													
WIDEN AND RESTRIPE GOLDEN VALLEY ROAD FROM EXISTING CONDITIONS ON SOLEDAD CANYON ROAD TO SIERRA HIGHWAY FROM 4 TO 6 LANES; APPROXIMATELY 2.5 MILES, AND INSTALL TRAFFIC SIGNAL.													
Fund		ENG	R/W	CON	Total	Prior	2018/2019	2019/2020	2020/2021	2021/2022	2022/2023	2023/2024	Total
CITY FUNDS		250		7,458	7,708		7,208	500					7,708
LA0G748 Total		250		7,458	7,708		7,208	500					7,708
LA0G751	Los Angeles	SCAB		LA0G751	CAX76						L	NON-EXEMPT	0
Description: PTC 3,700 Agency SANTA CLARITA													
CONSTRUCT INTERSECTION IMPORVEMENTS, WIDEN AND RESTRIPE SIERRA HIGHWAY FROM VIA PRINCESSA TO CITY LIMIT TO ACCOMODATE A CHANGE FROM 4 TO 6 LANES; APPROXIMATELY 5.5 MILES													
Fund		ENG	R/W	CON	Total	Prior	2018/2019	2019/2020	2020/2021	2021/2022	2022/2023	2023/2024	Total
CITY FUNDS		500		3,200	3,700			500	3,200				3,700
LA0G751 Total		500		3,200	3,700			500	3,200				3,700



Final 2019 Federal Transportation Improvement Program

Los Angeles County Project Listing Local Highway (in \$000's)

ProjectID	County	Air Basin	Model	RTP ID	Program	Route	Begin	End	Signage Begin	Signage End	System	Conformity Category	Amendment
LA0G754	Los Angeles	SCAB		LA0G754	CANT4						L	NON-REPORTABLE TCM COMMITTED	0
Description:							PTC	10,850			Agency	SANTA CLARITA	
Vista Canyon Road Bridge over the Santa Clara River and roadway from Vista Canyon Community (Jakes Way/Lost Canyon) to Soledad Canyon Road. Includes 750-foot long bridge, 1 lane in each direction, Class I bike lane. (bike lane less than 1 mile)													
Fund	ENG	R/W	CON	Total	Prior	2018/2019	2019/2020	2020/2021	2021/2022	2022/2023	2023/2024	Total	
CITY FUNDS	1,000		9,850	10,850		1,000	9,850					10,850	
LA0G754 Total	1,000		9,850	10,850		1,000	9,850					10,850	
LA0G755	Los Angeles	SCAB		LA0G755	CAR60						L	NON-EXEMPT	0
Description:							PTC	15,633			Agency	SANTA CLARITA	
Newhall Ranch Road Bridge widening over the San Francisquito Creek 6 to 8 lanes. From McBean Pkwy to Avenue Tibbitts. Bridge No. 53C2164													
Fund	ENG	R/W	CON	Total	Prior	2018/2019	2019/2020	2020/2021	2021/2022	2022/2023	2023/2024	Total	
CITY FUNDS	234		1,736	1,970	1,770	200						1,970	
LOCAL ADVANCE CONSTRUCTION BRIDGE - LOCAL	1,810		11,853	13,663	13,663							13,663	
LA0G755 Total	2,044		13,589	15,633	15,433	200						15,633	
LA960170	Los Angeles	SCAB		LA960170	CAX66						L	NON-EXEMPT	0
Description:							PTC	19,478			Agency	SANTA CLARITA	
MAGIC MOUNTAIN PARKWAY EXTENSION FROM THE INTERSECTION OF BOUQUET CANYON/RAILROAD AVENUE TO VIA PRINCESSA (3 OF 3): CONSTRUCT A NEW ROAD AND BRIDGE WITH 3 LANES IN EACH DIRECTION													
Fund	ENG	R/W	CON	Total	Prior	2018/2019	2019/2020	2020/2021	2021/2022	2022/2023	2023/2024	Total	
LOCAL TRANS FUNDS	1,478		18,000	19,478				1,478	18,000			19,478	
LA960170 Total	1,478		18,000	19,478				1,478	18,000			19,478	
LA9708004	Los Angeles	SCAB		LA9708004	CAX66						L	NON-EXEMPT	0
Description:							PTC	17,550			Agency	SANTA CLARITA	
SANTA CLARITA PARKWAY (1 OF 3) FROM BOUQUET CYN RD/SOLEDAD CYN INSTALL NEW ROADWAY (0 TO 4 LANES) (2.5 MILE)													
Fund	ENG	R/W	CON	Total	Prior	2018/2019	2019/2020	2020/2021	2021/2022	2022/2023	2023/2024	Total	
LOCAL TRANS FUNDS	1,700		15,850	17,550				1,700	15,850			17,550	
LA9708004 Total	1,700		15,850	17,550				1,700	15,850			17,550	
LA9910013	Los Angeles	SCAB		LA9910013	CAX66						L	NON-EXEMPT	0
Description:							PTC	46,075			Agency	SANTA CLARITA	
VIA PRINCESSA (1 OF 3) EXTENSION FROM GOLDEN VALLEY ROAD TO APPROXIMATELY 350M WEST OF RAINBOW GLEN DRIVE, EAST OF ISABELLA PKWY													
Fund	ENG	R/W	CON	Total	Prior	2018/2019	2019/2020	2020/2021	2021/2022	2022/2023	2023/2024	Total	
CITY FUNDS	4,000		30,498	34,498		34,498						34,498	
PROP "C25" FUNDS			11,577	11,577		11,577						11,577	
LA9910013 Total	4,000		42,075	46,075		46,075						46,075	



Final 2019 Federal Transportation Improvement Program

Los Angeles County Project Listing Local Highway (in \$000's)

ProjectID	County	Air Basin	Model	RTP ID	Program	Route	Begin	End	Signage Begin	Signage End	System	Conformity Category	Amendment	
LA9910014	Los Angeles	SCAB		LA9910014	CAX66						L	NON-EXEMPT	0	
Description: PTC 11,650 Agency SANTA CLARITA														
VIA PRINCESSA (2 OF 3) FROM OAKRIDGE DRIVE TO MAGIC MTN PRKWAY. FROM 0 - 6 LANES; LESS THAN ONE MILE.														
Fund		ENG	R/W	CON	Total	Prior	2018/2019	2019/2020		2020/2021	2021/2022	2022/2023	2023/2024	Total
LOCAL TRANS FUNDS		1,650		10,000	11,650							1,650	10,000	11,650
LA9910014 Total		1,650		10,000	11,650							1,650	10,000	11,650
LA9910016	Los Angeles	SCAB		LA9910016	CAX66						L	NON-EXEMPT	0	
Description: PTC 2,500 Agency SANTA CLARITA														
SANTA CLARITA PKWY (2 OF 3) FROM SOLEDAD CYN RD TO VIA PRINCESSA (1.6 MILES); FROM 0 TO 6 LANES.														
Fund		ENG	R/W	CON	Total	Prior	2018/2019	2019/2020		2020/2021	2021/2022	2022/2023	2023/2024	Total
LOCAL TRANS FUNDS		500		2,000	2,500					500	2,000			2,500
LA9910016 Total		500		2,000	2,500					500	2,000			2,500
LA9910017	Los Angeles	SCAB		LA9910017	CAX66						L	NON-EXEMPT	0	
Description: PTC 2,750 Agency SANTA CLARITA														
SANTA CLARITA PKWY (3 OF 3) FROM VIA PRINCESSA TO STATE HWY 14 (1 MILE) FROM 0 TO 6 LANES.														
Fund		ENG	R/W	CON	Total	Prior	2018/2019	2019/2020		2020/2021	2021/2022	2022/2023	2023/2024	Total
LOCAL TRANS FUNDS		750		2,000	2,750					750	2,000			2,750
LA9910017 Total		750		2,000	2,750					750	2,000			2,750
LAF5303	Los Angeles	SCAB		1ITS04	ITS02						L	TCM Committed	0	
Description: PTC 2,183 Agency SANTA CLARITA														
Deploys an adaptive traffic signal system on 12 corridors with 101 traffic signals: McBean Pkwy, Magic Mountain Pkwy, Wiley Canyon Rd, Orchard Village Rd, Lyons Av, Railroad Av, Newhall Av, Bouquet Cnyn Rd, Golden Valley Rd, Newhall Ranch Rd, Sierra Hwy, and Via Princesa.														
Fund		ENG	R/W	CON	Total	Prior	2018/2019	2019/2020		2020/2021	2021/2022	2022/2023	2023/2024	Total
CITY FUNDS		68		478	546		546							546
PROP "C25" FUNDS		203		1,434	1,637	1,637								1,637
LAF5303 Total		271		1,912	2,183	1,637	546							2,183
LAF7105	Los Angeles	SCAB		1AL04	CAXT5						L	NON-EXEMPT	0	
Description: PTC 9,332 Agency SANTA CLARITA														
LYONS AV/DOCKWEILER DR EXTENSION (1 of 2): Extends the two lanes in each direction on Lyons Av from Railroad Av, east for a distance of approx 500 ft to connect with a future extension planned for Dockweiler Dr. Constructs 8-ft sidewalks and Class II bike lanes on both sides. Includes ped/bike facilities and landscaping.														
Fund		ENG	R/W	CON	Total	Prior	2018/2019	2019/2020		2020/2021	2021/2022	2022/2023	2023/2024	Total
CITY FUNDS				3,433	3,433		3,433							3,433
PROP "C25" FUNDS				5,899	5,899		5,899							5,899
LAF7105 Total				9,332	9,332		9,332							9,332



Final 2019 Federal Transportation Improvement Program

Los Angeles County Project Listing Local Highway (in \$000's)

ProjectID	County	Air Basin	Model	RTP ID	Program	Route	Begin	End	Signage Begin	Signage End	System	Conformity Category	Amendment
LAF7301	Los Angeles	SCAB		1ITS04	ITS14						L	TCM	0
Description: PTC 2,916 Agency SANTA CLARITA INTELLIGENT TRANSPORTATION SYSTEMS (ITS) PHASE VI : (1) Coordinates signal timing along 19 corridors to enhance the adaptive systems performance. (2) Installs additional system detection at strategic locations. (3) Completes the citys fiber optic interconnection system along Avenue Scott, Avenue Stanford, and Copperhill Dr to communicate with Citys emergency operations center													
Fund	ENG	R/W	CON	Total	Prior	2018/2019	2019/2020	2020/2021	2021/2022	2022/2023	2023/2024	Total	
CITY FUNDS	212		761	973			212	761				973	
PROP "C25" FUNDS	848		1,095	1,943			848	1,095				1,943	
LAF7301 Total	1,060		1,856	2,916			1,060	1,856				2,916	

ProjectID	County	Air Basin	Model	RTP ID	Program	Route	Begin	End	Signage Begin	Signage End	System	Conformity Category	Amendment
LAF9118	Los Angeles	SCAB		1AL04	CANT5						L	TCM Committed	0
Description: PTC 10,421 Agency SANTA CLARITA LYONS AV/DOCKWEILER DR EXTENSION (2 of 2): Construct Dockweiler Drive gap closure between 12th St. and existing terminus of Dockweiler Dr, just west of Valle Del Oro. Constructs 8-ft sidewalks and Class II bike lanes on both sides.													
Fund	ENG	R/W	CON	Total	Prior	2018/2019	2019/2020	2020/2021	2021/2022	2022/2023	2023/2024	Total	
AGENCY			4,946	4,946			2,951	1,995				4,946	
PROP "C25" FUNDS			5,475	5,475			3,267	2,208				5,475	
LAF9118 Total			10,421	10,421			6,218	4,203				10,421	

ProjectID	County	Air Basin	Model	RTP ID	Program	Route	Begin	End	Signage Begin	Signage End	System	Conformity Category	Amendment
LAF9513	Los Angeles	SCAB		1O1007	NCN26						L	TCM Committed	0
Description: PTC 10,180 Agency SANTA CLARITA Railroad Avenue Class I Bike Path: Project will add 1.45 miles of Class I bike path on Railroad Avenue and enhance connectivity to the Jan Heidt newhall Metrolink Station to the City's bicycle trail network													
Fund	ENG	R/W	CON	Total	Prior	2018/2019	2019/2020	2020/2021	2021/2022	2022/2023	2023/2024	Total	
CITY FUNDS	1,030	652	6,233	7,915	1,030	652	6,233					7,915	
PROP "C25" FUNDS		798	1,467	2,265		138	2,127					2,265	
LAF9513 Total	1,030	1,450	7,700	10,180	1,030	790	8,360					10,180	

ProjectID	County	Air Basin	Model	RTP ID	Program	Route	Begin	End	Signage Begin	Signage End	System	Conformity Category	Amendment
LA0F062	Los Angeles	SCAB		LA0F062	ITS12						L	EXEMPT - 93.126	0
Description: PTC 700 Agency SANTA MONICA DESIGN AND CONST. OF REAL-TIME PARKING INF./GUIDANCE SYSTEM. PHASE II COVERS DOWNTOWN SANTA MONICA AREA, BOUNDED BY PICO BLVD., OCEAN AVE., WILSHIRE BLVD. AND LINCOLN BLVD.													
Fund	ENG	R/W	CON	Total	Prior	2018/2019	2019/2020	2020/2021	2021/2022	2022/2023	2023/2024	Total	
INTELLIGENT TRANS SYS	55		295	350	55	295						350	
CITY FUNDS	55		295	350	55	295						350	
LA0F062 Total	110		590	700	110	590						700	



Final 2019 Federal Transportation Improvement Program

Los Angeles County Project Listing Local Highway (in \$000`'s)

ProjectID	County	Air Basin	Model	RTP ID	Program	Route	Begin	End	Signage Begin	Signage End	System	Conformity Category	Amendment	
LA0G1296	Los Angeles	SCAB		1AL04	CAX65						L	NON-EXEMPT	0	
Description: PTC 17,081 Agency SANTA MONICA														
BRIDGE NO. 53C1900, COLORADO AVE OVER APPIAN WAY/PROMENDAE, 0.6 MI W/O LINCOLN BLVD. Replace existing 2 lane bridge with new 2 lane bridge. 3/14/2011: Toll Credits utilized. (Lump Sum bridge project 53C1900 (5107-(033))).														
Fund		ENG	R/W	CON	Total	Prior	2018/2019	2019/2020		2020/2021	2021/2022	2022/2023	2023/2024	Total
BRIDGE - LOCAL		2,512	500	14,069	17,081	1,250				1,762		14,069		17,081
LA0G1296 Total		2,512	500	14,069	17,081	1,250				1,762		14,069		17,081
LA990352	Los Angeles	SCAB		1OM0702	NCR30						L	EXEMPT - 93.126	0	
Description: PTC 7,776 Agency SANTA MONICA														
PALISADES BLUFF STABILIZATION CALIFORNIA INCLINE ADJACENT (TEA21-#453). Utilizing Toll Credits.														
Fund		ENG	R/W	CON	Total	Prior	2018/2019	2019/2020		2020/2021	2021/2022	2022/2023	2023/2024	Total
DEMO - TEA 21				5,629	5,629	4,328	1,301							5,629
CITY FUNDS		1,513		634	2,147	2,147								2,147
LA990352 Total		1,513		6,263	7,776	6,475	1,301							7,776
LAF7320	Los Angeles	SCAB		1ITS04	ITS13						L	TCM Committed	0	
Description: PTC 676 Agency SANTA MONICA														
This project will enhance the existing Traffic Management System with the installation of video detection systems. The new equipment will facilitate detection of bicycles at intersections resulting in enhanced multi-modal signal timing. The detection of bicycles at intersections would optimize signal timing and create shorter call times for the transit corridors. New traffic signal poles may be required to install the video equipment.														
Fund		ENG	R/W	CON	Total	Prior	2018/2019	2019/2020		2020/2021	2021/2022	2022/2023	2023/2024	Total
CITY FUNDS		14		121	135	14	121							135
PROP "C25" FUNDS		56		485	541	56	485							541
LAF7320 Total		70		606	676	70	606							676
LAF7807	Los Angeles	SCAB		1AL04	NCR25						L	NON-REPORTABLE TCM	0	
Description: PTC 2,016 Agency SANTA MONICA														
Expo Station 4th Street Linkages to Downtown and Civic Center. Improves pedestrian and bicyclist linkages on a 0.2-mile segment of 4th Street to support safer first- and last-mile access and connectivity to the future Expo terminus station, central business district, Civic Center and other local destinations.														
Fund		ENG	R/W	CON	Total	Prior	2018/2019	2019/2020		2020/2021	2021/2022	2022/2023	2023/2024	Total
CITY FUNDS		60	10	333	403		30	40		333				403
ACTIVE TRANSPORTATION PROGRAM		240	40	1,333	1,613		120	160		1,333				1,613
LAF7807 Total		300	50	1,666	2,016		150	200		1,666				2,016



Final 2019 Federal Transportation Improvement Program

Los Angeles County Project Listing Local Highway (in \$000's)

ProjectID	County	Air Basin	Model	RTP ID	Program	Route	Begin	End	Signage Begin	Signage End	System	Conformity Category	Amendment
LAF9533	Los Angeles	SCAB		1O1007	NCN25						L	NON-REPORTABLE TCM COMMITTED	0
Description:							PTC	1,312			Agency	SANTA MONICA	
New bicycle connector ramp from the Regional Beach Bike Path to the Santa Monica Pier linking the City's bicycle network as well as the Santa Monica Downtown/4th Street Expo Station.													
Fund	ENG	R/W	CON	Total	Prior	2018/2019	2019/2020	2020/2021	2021/2022	2022/2023	2023/2024	Total	
CMAQ	138		912	1,050	138			912				1,050	
CITY FUNDS	34		228	262	34			228				262	
LAF9533 Total	172		1,140	1,312	172			1,140				1,312	

ProjectID	County	Air Basin	Model	RTP ID	Program	Route	Begin	End	Signage Begin	Signage End	System	Conformity Category	Amendment
LAF9625	Los Angeles	SCAB		1O1007	NCN26						L	NON-REPORTABLE TCM COMMITTED	0
Description:							PTC	4,301			Agency	SANTA MONICA	
The project is located on 17th St and extends from the north side of Wilshire Blvd to the south side of Pico. The project will improve pedestrian scale lighting, curb bulb-outs, landscaping primarily on one side of the street, provide traffic calming, wayfinding, and roadway reconfiguration. The project will construct a 0.6 mile separated cycle track along 17th St and the construction of 0.8 mile bike Blvd along Michigan Ave between Lincoln Blvd and 19th.													
Fund	ENG	R/W	CON	Total	Prior	2018/2019	2019/2020	2020/2021	2021/2022	2022/2023	2023/2024	Total	
CMAQ			3,422	3,422		1,495	1,927					3,422	
CITY FUNDS	203		676	879	203	194	482					879	
LAF9625 Total	203		4,098	4,301	203	1,689	2,409					4,301	

ProjectID	County	Air Basin	Model	RTP ID	Program	Route	Begin	End	Signage Begin	Signage End	System	Conformity Category	Amendment
LAF9807	Los Angeles	SCAB		1TR1023	TDM24						L	EXEMPT - 93.126	0
Description:							PTC	470			Agency	SANTA MONICA	
Targeted multi-modal travel planning assistance & incentives coupled with promotion of shared parking options at Expo stations creating travel behavior change to/from Santa Monica													
Fund	ENG	R/W	CON	Total	Prior	2018/2019	2019/2020	2020/2021	2021/2022	2022/2023	2023/2024	Total	
CITY FUNDS			94	94	63	31						94	
LOCAL TRANS FUNDS			376	376	250	126						376	
LAF9807 Total			470	470	313	157						470	

ProjectID	County	Air Basin	Model	RTP ID	Program	Route	Begin	End	Signage Begin	Signage End	System	Conformity Category	Amendment
LATP16S010	Los Angeles	SCAB		7120004	NCN25						L	NON-REPORTABLE TCM COMMITTED	0
Description:							PTC	1,234			Agency	SANTA MONICA	
Michigan Ave Greenway: Completing Bike/Ped Expo Connection Over the I-10. Bike path improvements, dedicated 2-way bike lane and new bike/ped path to close gap in bike network and enhance ped access by connecting discontinuous segments of Michigan Ave. across I-10 Freeway at the 20th St. overcrossing and linking to Expo LRT													
Fund	ENG	R/W	CON	Total	Prior	2018/2019	2019/2020	2020/2021	2021/2022	2022/2023	2023/2024	Total	
CITY FUNDS			177	177		177						177	
TDA ARTICLE #3	27	8	35	70	13	57						70	
ACTIVE TRANSPORTATION PROGRAM	147	42	798	987	72	915						987	
LATP16S010 Total	174	50	1,010	1,234	85	1,149						1,234	



Final 2019 Federal Transportation Improvement Program

Los Angeles County Project Listing Local Highway (in \$000`'s)

ProjectID	County	Air Basin	Model	RTP ID	Program	Route	Begin	End	Signage Begin	Signage End	System	Conformity Category	Amendment
L ATP17S010	Los Angeles	SCAB		7120004	NCN26						L	TCM	0
Description: PTC 2,599 Agency SIGNAL HILL													
The project will install approximately 2.0 lane miles of bike lanes (Class II) on Spring Street, repave roadway to minimize drainage to bike lanes/level surface, revised striping, signing, modified pedestrian walkways/ramps, signal pedestrian countdown heads, safety lighting, construction of Filterra units, and other roadway modifications as needed.													
Fund	ENG	R/W	CON	Total	Prior	2018/2019	2019/2020	2020/2021	2021/2022	2022/2023	2023/2024	Total	
CITY FUNDS	94		426	520			94		426			520	
ACTIVE TRANSPORTATION PROGRAM	376		1,703	2,079			376		1,703			2,079	
L ATP17S010 Total	470		2,129	2,599			470		2,129			2,599	
L AF5516	Los Angeles	SCAB		7120004	NCN26						L	TCM Committed	0
Description: PTC 485 Agency SOUTH EL MONTE													
Installation of Class II bike lanes on Santa Anita Ave from Klingerman St to end of City Limits south of Merced Ave (1.5 mi) and on Merced Ave from Fern Ave to Santa Anita Ave (1.3 mi) while Class III bike routes with shared-lane markings will be installed on Lerma Ave from Merced Ave to SW City Limits (0.3 mi) and on Thienes Ave from Tyler Ave to SE City Limits (1 mi). The scope of work also includes installation of bike parking at the Civic Center and wayfinding/signage.													
Fund	ENG	R/W	CON	Total	Prior	2018/2019	2019/2020	2020/2021	2021/2022	2022/2023	2023/2024	Total	
CMAQ			388	388		388						388	
MEASURE R			97	97		97						97	
L AF5516 Total			485	485		485						485	
L A996347	Los Angeles	SCAB		LA996347	CAX60						L	NON-EXEMPT	0
Description: PTC 21,168 Agency SOUTH GATE													
BRIDGE NO. 53C1972, FIRESTONE BLVD, OVER LOS ANGELES RIVER, 152 m W/O LONG BEACH FREEWAY. Rehabilitate 5-lane bridge & widen to 6-lane bridge, add shoulders, and upgrade bridge railings. Fed Proj: HP21L-5257(016)and HP21L-5257(036)													
Fund	ENG	R/W	CON	Total	Prior	2018/2019	2019/2020	2020/2021	2021/2022	2022/2023	2023/2024	Total	
DEMO - TEA 21	1,717	800	7,829	10,346	1,477	1,040	7,829					10,346	
CITY FUNDS	430		1,383	1,813	370	60	1,383					1,813	
PROP "C25" FUNDS	134	200	1,412	1,746	868	303	575					1,746	
BRIDGE - LOCAL	1,031		6,232	7,263	7,263							7,263	
L A996347 Total	3,312	1,000	16,856	21,168	9,978	1,403	9,787					21,168	
L AF3124	Los Angeles	SCAB		LAF3124	CAX63						L	NON-EXEMPT	0
Description: PTC 17,045 Agency SOUTH GATE													
Firestone Boulevard Corridor Capacity Enhancement. Increase the number of lanes from 4 to 6 on Firestone Blvd within the ROW, raised landscaped medians, sidewalks, bus shelters & pullouts, c&g, street lighting, & utility relocation.													
Fund	ENG	R/W	CON	Total	Prior	2018/2019	2019/2020	2020/2021	2021/2022	2022/2023	2023/2024	Total	
CITY FUNDS	557		3,417	3,974	2,265	1,709						3,974	
MEASURE R 20H - HIGHWAY CAPITAL			6,000	6,000	6,000							6,000	
PROP "C25" FUNDS	849		6,222	7,071	4,014	3,057						7,071	
L AF3124 Total	1,406		15,639	17,045	12,279	4,766						17,045	



Final 2019 Federal Transportation Improvement Program

Los Angeles County Project Listing Local Highway (in \$000`s)

ProjectID	County	Air Basin	Model	RTP ID	Program	Route	Begin	End	Signage Begin	Signage End	System	Conformity Category	Amendment
LAF7309	Los Angeles	SCAB		1ITS04	ITS02						L	TCM	0
Description:							PTC	1,646			Agency	SOUTH GATE	
TWEEDY BOULEVARD SIGNAL SYNCHRONIZATION PROJECT : (1) Interconnects 18 traffic signals using fiber optic cable and wireless communications (2) synchronizes signal timing to improve traffic flow, and reduces delays along the 2.7-mile arterial. (3) Install a Closed Circuit Television Camera (CCTV) at the intersection of Long Beach BI to support the Advance Transportation Management Systems (ATMS).													
Fund	ENG	R/W	CON	Total	Prior	2018/2019	2019/2020	2020/2021	2021/2022	2022/2023	2023/2024	Total	
CITY FUNDS	34		295	329	34			295				329	
PROP "C25" FUNDS	136		1,181	1,317	136			1,181				1,317	
LAF7309 Total	170		1,476	1,646	170			1,476				1,646	
ProjectID	County	Air Basin	Model	RTP ID	Program	Route	Begin	End	Signage Begin	Signage End	System	Conformity Category	Amendment
LAF7612	Los Angeles	SCAB		1O1008	NCR27						L	NON-REPORTABLE TCM COMMITTED	0
Description:							PTC	2,586			Agency	SOUTH GATE	
Long Beach Boulevard Pedestrian Improvements. Improve Long Beach Boulevard streetscape with upgraded pedestrian lighting, enhanced crosswalks, flashing beacons, sidewalk repairs, curb ramps, and bicycle racks.													
Fund	ENG	R/W	CON	Total	Prior	2018/2019	2019/2020	2020/2021	2021/2022	2022/2023	2023/2024	Total	
CITY FUNDS	49		287	336	10	326						336	
ACTIVE TRANSPORTATION PROGRAM	327		1,923	2,250	65	2,185						2,250	
LAF7612 Total	376		2,210	2,586	75	2,511						2,586	
ProjectID	County	Air Basin	Model	RTP ID	Program	Route	Begin	End	Signage Begin	Signage End	System	Conformity Category	Amendment
LAMP17S006	Los Angeles	SCAB		7120004	NCN26						L	TCM	0
Description:							PTC	826			Agency	SOUTH GATE	
Install a Class I bike path (750 ft), Class II bike lanes (2.65 miles), and Class III bike routes (1.61 miles) along with pedestrian improvements including sidewalk, curb extensions, ADA curb ramps, high visibility crosswalks, rectangular rapid flashing beacon, bus shelters, and bike racks.													
Fund	ENG	R/W	CON	Total	Prior	2018/2019	2019/2020	2020/2021	2021/2022	2022/2023	2023/2024	Total	
CITY FUNDS	29	2	135	166			29	137				166	
ACTIVE TRANSPORTATION PROGRAM	116	8	536	660			116	544				660	
LAMP17S006 Total	145	10	671	826			145	681				826	
ProjectID	County	Air Basin	Model	RTP ID	Program	Route	Begin	End	Signage Begin	Signage End	System	Conformity Category	Amendment
LA0G1101	Los Angeles	SCAB		7120004	NCR27						L	EXEMPT - 93.126	0
Description:							PTC	175			Agency	SOUTH PASADENA	
Pedestrian enhancements on Mission St including replacement sidewalks and repair, signage, street furniture, lighting, irrigation, trees and more.													
Fund	ENG	R/W	CON	Total	Prior	2018/2019	2019/2020	2020/2021	2021/2022	2022/2023	2023/2024	Total	
SECTION 129 - SURFACE TRANSPORTATION PRIORITIES			145	145				145				145	
GENERAL FUNDS			30	30				30				30	
LA0G1101 Total			175	175				175				175	



Final 2019 Federal Transportation Improvement Program

Los Angeles County Project Listing Local Highway (in \$000's)

ProjectID	County	Air Basin	Model	RTP ID	Program	Route	Begin	End	Signage Begin	Signage End	System	Conformity Category	Amendment
LA0G994	Los Angeles	SCAB		1AL04	NCRH1						L	EXEMPT - 93.127	0
Description: PTC 3,479 Agency TORRANCE Hathorne Blvd. Corridor Improvement Project: This project will install NB right turn lanes on Hawthorne blvd at the intersections of Lomita BLvd., and 182nd street. In addition it will add WB right turn lane on Hawthorne Blvd at the intersection of Emerald St. and Spencer St.													
Fund	ENG	R/W	CON	Total	Prior	2018/2019	2019/2020	2020/2021	2021/2022	2022/2023	2023/2024	Total	
CITY FUNDS	879		2,600	3,479	879	2,600						3,479	
LA0G994 Total	879		2,600	3,479	879	2,600						3,479	
LATP16M013	Los Angeles	SCAB		1AL04	NCR25						L	TCM Committed	0
Description: PTC 2,533 Agency TORRANCE Downtown Torrance Active Transportation Improvement Project. The City of Torrance will enhance pedestrian and bike use in historic downtown by comprehensively overhauling 100,000 square feet of the sidewalk system in the project area, traffic striping, signs, pedestrian signals, and bicycle parking amenities.													
Fund	ENG	R/W	CON	Total	Prior	2018/2019	2019/2020	2020/2021	2021/2022	2022/2023	2023/2024	Total	
CITY FUNDS	85		421	506	85	421						506	
ACTIVE TRANSPORTATION PROGRAM - MPO	340		1,687	2,027	340	1,687						2,027	
LATP16M013 Total	425		2,108	2,533	425	2,108						2,533	
LA000800	Los Angeles	SCAB		LA000800	LUM02						L	EXEMPT - 93.126	0
Description: PTC 422,821 Agency VARIOUS AGENCIES Grouped Projects for Bridge Rehabilitation and Reconstruction – HBP Program Projects are consistent with 40 CFP Part 93.126 Exempt Tables 2 categories – Widening narrow pavements or reconstruction bridges (no additional travel lanes)													
Fund	ENG	R/W	CON	Total	Prior	2018/2019	2019/2020	2020/2021	2021/2022	2022/2023	2023/2024	Total	
CITY FUNDS			45,607	45,607	12,496	594	2,956	2,835	1,422	25,304		45,607	
LOCAL ADVANCE CONSTRUCTION			300	300	17,609			-4,090		-13,219		300	
BRIDGE - LOCAL			375,583	375,583	78,087	4,587	24,436	27,458	13,778	227,237		375,583	
LOCAL BRIDGE SEISMIC RETROFIT ACCOUNT			1,331	1,331	849			193		289		1,331	
LA000800 Total			422,821	422,821	109,041	5,181	27,392	26,396	15,200	239,611		422,821	
LA11G1	Los Angeles	SCAB		1AL04	NCR31						L	EXEMPT - 93.126	0
Description: PTC 358,745 Agency VARIOUS AGENCIES Group projects for pavement resurfacing and or rehabilitation on local roads throughout County. Projects are consistent with 40 CFR part 93.126,127,128, exempt tables 2 & 3 categories. Pavement resurfacing, rehabilitation, reconstruction, AC overlays, road maintenance to prevent and eliminate hazards, no lane additions. Projects in the grouped project listing will use toll credits for STPL.													
Fund	ENG	R/W	CON	Total	Prior	2018/2019	2019/2020	2020/2021	2021/2022	2022/2023	2023/2024	Total	
DEMO-SAFETEA-LU			500	500	500							500	
2016 EARMARK REPURPOSING			279	279	279							279	
SECTION 129 - SURFACE TRANSPORTATION PRIORITIES			250	250	250							250	
STP LOCAL	6,519	5,996	171,273	183,788	34,390	44,576	34,876	35,446	11,500	11,500	11,500	183,788	
AGENCY	100		2,700	2,800	1,600		1,200					2,800	



Final 2019 Federal Transportation Improvement Program

Los Angeles County Project Listing Local Highway (in \$000's)

CITY FUNDS	7,786	9,628	56,824	74,238	46,042	12,451	15,032	713						74,238
GENERAL FUNDS			4,950	4,950	1,300	2,150	1,500							4,950
LOCAL TRANS FUNDS			100	100	100									100
MEASURE R	80		251	331	331									331
MEASURE R 15 - LOCAL RETURN	7,000	4,500	4,500	16,000	10,000	3,000	3,000							16,000
MEASURE R 20H - HIGHWAY CAPITAL	45		940	985	400					585				985
PROP "C20" FUNDS	8,515	10,000	18,214	36,729	30,599	3,130	3,000							36,729
PROP "C25" FUNDS			295	295		295								295
PROP C"40" FUNDS	4,500	5,000	8,000	17,500	11,500	3,000	3,000							17,500
PROP "A" LOCAL RETURN	7,000	7,000	6,000	20,000	10,000	5,000	5,000							20,000
LA11G1 Total	41,545	42,124	275,076	358,745	147,291	73,602	66,608	36,744	11,500	11,500	11,500	11,500		358,745

ProjectID	County	Air Basin	Model	RTP ID	Program	Route	Begin	End	Signage Begin	Signage End	System	Conformity Category	Amendment
LA11G2	Los Angeles	SCAB		1AL04	NCR25						L	EXEMPT - 93.126	0
Description:							PTC	146,901			Agency	VARIOUS AGENCIES	
Group projects for bicylce and pedestrian facilities. Projects are consistent with 40CFR part 93.126,127,128, exempt tables 2 & 3 categories. Projects to upgrade, create, maintain, enhance, or eliminate hazards for pedestrians and cyclist facilities throughout County.													
Fund	ENG	R/W	CON	Total	Prior	2018/2019	2019/2020	2020/2021	2021/2022	2022/2023	2023/2024	Total	
STP LOCAL	4,211	4,000	14,821	23,032	10,211	6,821	6,000					23,032	
CITY FUNDS	4,029	4,000	12,336	20,365	10,029	5,336	5,000					20,365	
MEASURE R	4,976			4,976	4,976							4,976	
MEASURE R 15 - LOCAL RETURN	9,800	6,250	3,950	20,000	10,000	5,000	5,000					20,000	
PROP "C20" FUNDS	5,800	8,500	18,728	33,028	20,823	6,205	6,000					33,028	
PROP C"40" FUNDS	5,750	8,500	11,250	25,500	15,500	5,000	5,000					25,500	
PROP "A" FUNDS	6,250	8,000	5,750	20,000	10,000	5,000	5,000					20,000	
LA11G2 Total	40,816	39,250	66,835	146,901	81,539	33,362	32,000					146,901	

ProjectID	County	Air Basin	Model	RTP ID	Program	Route	Begin	End	Signage Begin	Signage End	System	Conformity Category	Amendment
LA11G2N	Los Angeles	SCAB		1AL04	NCR31						L	NON-REPORTABLE TCM	0
Description:							PTC	17,487			Agency	VARIOUS AGENCIES	
Group projects for bicylce and pedestrian facilities. Projects are consistent with 40CFR part 93.126,127,128, exempt tables 2 & 3 categories. Projects to upgrade, create, maintain, enhance, or eliminate hazards for pedestrians and cyclist facilities throughout County, non reportable TCMs, project split from LA11G2, bicylce type projects do not exceed 1 mile and ped projects do not exceed 1/4 mile.													
Fund	ENG	R/W	CON	Total	Prior	2018/2019	2019/2020	2020/2021	2021/2022	2022/2023	2023/2024	Total	
STP LOCAL	620	375	5,067	6,062	2,562	3,000	500					6,062	
CITY FUNDS	386	266	2,023	2,675	2,545	65	65					2,675	
MEASURE R			1,000	1,000	1,000							1,000	
MEASURE R 15 - LOCAL RETURN	625	505	870	2,000	1,000	500	500					2,000	
PROP "C20" FUNDS	770	300	680	1,750	1,000	250	500					1,750	
PROP C"40" FUNDS	750	450	800	2,000	1,000	500	500					2,000	
PROP "A" FUNDS	675	275	1,050	2,000	1,000	500	500					2,000	
LA11G2N Total	3,826	2,171	11,490	17,487	10,107	4,815	2,565					17,487	



Final 2019 Federal Transportation Improvement Program

Los Angeles County Project Listing Local Highway (in \$000`s)

ProjectID	County	Air Basin	Model	RTP ID	Program	Route	Begin	End	Signage Begin	Signage End	System	Conformity Category	Amendment	
LA11G3	Los Angeles	SCAB		1AL04	NCR30						L	EXEMPT - 93.126	0	
Description:														
							PTC	157,021			Agency	VARIOUS AGENCIES		
Group projects for safety and operating improvements on the local highway system throughout the County. Projects are consistent with 40CFR part 93.126,127,128, exempt tables 2 & 3 categories. Railroad/highway crossing, safer Federal-aid system roads, shoulder improvements, projects that correct, improve, or eliminate a hazardous location or feature, traffic control devices and operating assistance, signalization projects (individual intersections), pavement marking demonstration projects, truck climbing la														
Fund	ENG	R/W	CON	Total	Prior		2018/2019	2019/2020		2020/2021	2021/2022	2022/2023	2023/2024	Total
STP LOCAL	3,049	3,000	26,578	32,627	7,753		17,103	7,771						32,627
CITY FUNDS	5,216	4,000	28,906	38,122	24,947		9,100	4,075						38,122
LOCAL TRANS FUNDS			263	263	263									263
MEASURE R		5,000	10,000	15,000			15,000							15,000
MEASURE R 15 - LOCAL RETURN	3,550	5,450	5,000	14,000	7,000		3,500	3,500						14,000
PROP "C20" FUNDS	4,000	4,000	8,000	16,000	8,000		4,000	4,000						16,000
PROP "C25" FUNDS			3,224	3,224	3,224									3,224
PROP "C40" FUNDS	7,000	6,000	10,000	23,000	13,000		5,000	5,000						23,000
PROP "A" FUNDS	3,720	4,280	6,000	14,000	7,000		3,500	3,500						14,000
ACTIVE TRANSPORTATION PROGRAM	70		715	785	70		715							785
LA11G3 Total	26,605	31,730	98,686	157,021	71,257		57,918	27,846						157,021
LA11G4	Los Angeles	SCAB		1AL04	NCR46						L	EXEMPT - 93.126	0	
Description:														
							PTC	81,340			Agency	VARIOUS AGENCIES		
Group Projects for planting, landscaping, transportation system betterments, beautification and scenic easements throughout the County (no lane additions). Projects are consistent with 40CFR part 93.126,127,128, exempt tables 2 & 3 categories.														
Fund	ENG	R/W	CON	Total	Prior		2018/2019	2019/2020		2020/2021	2021/2022	2022/2023	2023/2024	Total
DEMO-SAFETEA-LU			960	960			960							960
STP LOCAL	4,180	3,020	13,350	20,550	11,800		2,250	2,500		2,000	2,000			20,550
CITY FUNDS	3,380	1,730	3,710	8,820	4,000		560	260		2,000	2,000			8,820
COUNTY			10	10			10							10
MEASURE R	1,000	1,000	8,000	10,000			5,000	5,000						10,000
MEASURE R 15 - LOCAL RETURN	2,600	3,000	2,400	8,000	4,000		2,000	2,000						8,000
PROP "C20" FUNDS	2,700	2,700	6,600	12,000	4,000		2,000	2,000		4,000				12,000
PROP "C40" FUNDS	4,150	3,500	5,350	13,000	4,000		2,000	2,000		5,000				13,000
PROP "A" FUNDS	3,370	2,320	2,310	8,000	4,000		2,000	2,000						8,000
LA11G4 Total	21,380	17,270	42,690	81,340	31,800		16,780	15,760		13,000	4,000			81,340
LA11G5	Los Angeles	SCAB		1AL04	NCN47						L	EXEMPT - 93.126	0	
Description:														
							PTC	132,820			Agency	VARIOUS AGENCIES		
Group projects for directional and informational signage on local roads throughout the County. Projects are consistent with 40CFR part 93.126,127,128, exempt tables 2 & 3 categories. Directional and informarmational signs, sign removals, and/or systems to improve or upgrade signage mechanisms.														
Fund	ENG	R/W	CON	Total	Prior		2018/2019	2019/2020		2020/2021	2021/2022	2022/2023	2023/2024	Total
STP LOCAL	6,025	9,500	8,295	23,820	7,500		3,000	3,320		5,000	5,000			23,820
CITY FUNDS	6,900	9,100	15,000	31,000	9,500		4,000	10,500		7,000				31,000
MEASURE R	500	500	9,000	10,000			5,000	5,000						10,000



Final 2019 Federal Transportation Improvement Program

Los Angeles County Project Listing Local Highway (in \$000's)

MEASURE R 15 - LOCAL RETURN	2,650	6,200	5,150	14,000	7,000	3,500	3,500							14,000
PROP "C20" FUNDS	3,430	4,420	8,150	16,000	7,000	3,500	3,500		2,000					16,000
PROP C"40" FUNDS	8,700	4,300	11,000	24,000	7,000	3,500	3,500		5,000	5,000				24,000
PROP "A" FUNDS	3,020	5,280	5,700	14,000	7,000	3,500	3,500							14,000
LA11G5 Total	31,225	39,300	62,295	132,820	45,000	26,000	32,820		19,000	10,000				132,820

ProjectID	County	Air Basin	Model	RTP ID	Program	Route	Begin	End	Signage Begin	Signage End	System	Conformity Category	Amendment
LA11G5N	Los Angeles	SCAB		1AL04	NCR31						L	NON-REPORTABLE TCM	0
Description:							PTC	11,108			Agency	VARIOUS AGENCIES	
Group projects for directional and informational signage on local roads throughout the County. Projects are consistent with 40CFR part 93.126,127,128, exempt tables 2 & 3 categories. Directional and informational signs, sign removals, and/or systems to improve or upgrade signage mechanisms, Non reportable TCMs, project split from LA11G5.													
Fund	ENG	R/W	CON	Total	Prior	2018/2019	2019/2020	2020/2021	2021/2022	2022/2023	2023/2024	Total	
STP LOCAL	530	430	1,040	2,000	1,000	500	500					2,000	
CITY FUNDS	380	670	1,393	2,443	1,443	500	500					2,443	
LOCAL TRANS FUNDS			665	665	665							665	
MEASURE R 15 - LOCAL RETURN	570	610	820	2,000	1,000	500	500					2,000	
PROP C"40" FUNDS	800	600	600	2,000	1,000	500	500					2,000	
PROP "A" FUNDS	750	350	900	2,000	1,000		1,000					2,000	
LA11G5N Total	3,030	2,660	5,418	11,108	6,108	2,000	3,000					11,108	

ProjectID	County	Air Basin	Model	RTP ID	Program	Route	Begin	End	Signage Begin	Signage End	System	Conformity Category	Amendment
LASRTS	Los Angeles	SCAB		7120004	LUM03						L	EXEMPT - 93.126	0
Description:							PTC	37,017			Agency	VARIOUS AGENCIES	
Grouped Projects for Safety Improvement - Safe Route to School Program (ATP Program). Projects are consistent with 40 CFR Part 93.126. Utilizing Toll Credits to match ATP.													
Fund	ENG	R/W	CON	Total	Prior	2018/2019	2019/2020	2020/2021	2021/2022	2022/2023	2023/2024	Total	
CITY FUNDS	217	501	3,158	3,876	2,813	1,063						3,876	
COUNTY	60		92	152	132	20						152	
ACTIVE TRANSPORTATION PROGRAM	3,514	2,500	21,977	27,991	16,774	9,896	1,321					27,991	
ACTIVE TRANSPORTATION PROGRAM - MPO	143		3,584	3,727	1,573	1,571	583					3,727	
STATE CASH	98		1,173	1,271	1,271							1,271	
LASRTS Total	4,032	3,001	29,984	37,017	22,563	12,550	1,904					37,017	

ProjectID	County	Air Basin	Model	RTP ID	Program	Route	Begin	End	Signage Begin	Signage End	System	Conformity Category	Amendment
LA0D279	Los Angeles	SCAB		LA0D279	NCR36						L	EXEMPT - 93.126	0
Description:							PTC	26,357			Agency	VERNON	
ATLANTIC BLVD. BRIDGE OVER THE L.A RIVER 5/8 MILE N SLAUSON AVE, WIDEN 6 LANE BRIDGE TO ADD RIGHT TURN LANE (BRIDGE #53C0252)													
Fund	ENG	R/W	CON	Total	Prior	2018/2019	2019/2020	2020/2021	2021/2022	2022/2023	2023/2024	Total	
DEMO-SAFETEA-LU	1,164	214		1,378	1,378							1,378	
CITY FUNDS	302	343	2,165	2,810	379		2,431					2,810	
LOCAL ADVANCE CONSTRUCTION							16,707			-16,707			
MEASURE R 20H - HIGHWAY CAPITAL		139	1,931	2,070	2,070							2,070	
BRIDGE - LOCAL	89	3,303	16,707	20,099	1,341		2,051			16,707		20,099	
LA0D279 Total	1,555	3,999	20,803	26,357	5,168		21,189					26,357	



Final 2019 Federal Transportation Improvement Program

Los Angeles County Project Listing Local Highway (in \$000's)

ProjectID	County	Air Basin	Model	RTP ID	Program	Route	Begin	End	Signage Begin	Signage End	System	Conformity Category	Amendment
LAF9601	Los Angeles	SCAB		1O1008	NCR27						L	EXEMPT - 93.126	0
Description: PTC 3,927 Agency WEST HOLLYWOOD													
Complete Street improvements including pedestrian safety/access, transit, bicycle and place making features within the West Hollywood Design District along Melrose Ave from San Vicente Blvd to the East City Limit at Croft Avenue.													
Fund	ENG	R/W	CON	Total	Prior	2018/2019	2019/2020	2020/2021	2021/2022	2022/2023	2023/2024	Total	
CITY FUNDS			785	785	473	312						785	
PROP "C25" FUNDS			3,142	3,142	1,893	1,249						3,142	
LAF9601 Total			3,927	3,927	2,366	1,561						3,927	
LA0G1370	Los Angeles	SCAB		1NL04	NCR25						L	NON-REPORTABLE TCM	0
Description: PTC 401 Agency WHITTIER													
Upgrade Pedestrian Signals to full signalized intersection control for the intersection of Greenleaf Avenue at Putnam Street and the Whittier Greenway Trail. Includes ADA access ramp upgrades, installation of ADA push buttons, countdown pedestrian indications and audible pedestrian signals.													
Fund	ENG	R/W	CON	Total	Prior	2018/2019	2019/2020	2020/2021	2021/2022	2022/2023	2023/2024	Total	
STP LOCAL			351	351		351						351	
MEASURE R	50			50		50						50	
LA0G1370 Total	50		351	401		401						401	
LAF5314	Los Angeles	SCAB		1AL04	ITS02						L	TCM Committed	0
Description: PTC 2,481 Agency WHITTIER													
Gateway Cities Forum Traffic Signal Corridors Project - improve traffic signal operations by upgrading each traffic signal to federal and state standards, providing additional vehicle detection to enable operation as a fully traffic-actuated signal, installing the appropriate components to enable each signal to be capable of time-based coordination and retiming signals to improve the overall progression of traffic. (approximately 17 signals included)													
Fund	ENG	R/W	CON	Total	Prior	2018/2019	2019/2020	2020/2021	2021/2022	2022/2023	2023/2024	Total	
PROP "C20" FUNDS	23		473	496	23	473						496	
PROP "C25" FUNDS	120		1,865	1,985	120	340	1,390			135		1,985	
LAF5314 Total	143		2,338	2,481	143	813	1,390			135		2,481	
LATP17M018	Los Angeles	SCAB		7120004	NCN26						L	TCM Committed	0
Description: PTC 1,931 Agency VERNON													
The project will install one-way protected cycle tracks (Class II - 1.13 miles) with a raised curbed buffer on Pacific Boulevard between Santa Fe Avenue and Fruitland Avenue and install safety improvement at signalized and uncontrolled crosswalk locations along Pacific Boulevard and at the uncontrolled cross location at Santa Fe Avenue and 52nd Street.													
Fund	ENG	R/W	CON	Total	Prior	2018/2019	2019/2020	2020/2021	2021/2022	2022/2023	2023/2024	Total	
CITY FUNDS			39	39								39	
ACTIVE TRANSPORTATION PROGRAM - MPO	129		1,763	1,892			129			1,763		1,892	
LATP17M018 Total	129		1,802	1,931			129			1,802		1,931	



Final 2019 Federal Transportation Improvement Program

Los Angeles County Project Listing Local Highway (in \$000's)

ProjectID	County	Air Basin	Model	RTP ID	Program	Route	Begin	End	Signage Begin	Signage End	System	Conformity Category	Amendment
LAF7519	Los Angeles	SCAB		1O1007	NCN26						L	TCM Committed	0
Description: PTC 3,089 Agency WHITTIER WHITTIER GREENWAY TRAIL EAST EXTENSION : This project is located in the City of Whittier. It will implement a two-mile Class I bike/pedestrian path on a City-controlled easement along the Union Pacific Railroad corridor from Mills Av to Leffingwell Rd, and it will also provide a trailhead east of Mills Av. The project promotes a regional bikeway corridor by extending the 4.5-mile Whittier Greenway Trail east at the City and LA County limits. \$247 in Toll Credits added in FY 20 to match CMAQ													
Fund	ENG	R/W	CON	Total	Prior	2018/2019	2019/2020	2020/2021	2021/2022	2022/2023	2023/2024	Total	
CMAQ	307		2,151	2,458	307		2,151					2,458	
CITY FUNDS	79		552	631	631							631	
LAF7519 Total	386		2,703	3,089	938		2,151					3,089	
ProjectID	County	Air Basin	Model	RTP ID	Program	Route	Begin	End	Signage Begin	Signage End	System	Conformity Category	Amendment
LATP16S011	Los Angeles	SCAB		1O1007	NCN25						L	TCM Committed	0
Description: PTC 5,332 Agency WHITTIER Whittier Greenway Trail East Extension Gap Closure. Acquisition of final 0.5 mile and construction/completion of final 2.8 miles of the 7.3-mile Whittier Greenway Trail, a Class I bicycle and pedestrian trail along southern boundary of Whittier, connecting LA & Orange County.													
Fund	ENG	R/W	CON	Total	Prior	2018/2019	2019/2020	2020/2021	2021/2022	2022/2023	2023/2024	Total	
CITY FUNDS	27	220	569	816	247	569						816	
ACTIVE TRANSPORTATION PROGRAM	150	1,216	3,150	4,516	1,366	3,150						4,516	
LATP16S011 Total	177	1,436	3,719	5,332	1,613	3,719						5,332	
Grand Total	671,770	776,708	4,686,446	6,134,924	2,678,845	1,281,890	806,500	467,785	215,394	384,265	300,245	6,134,924	

Orange County Local Highways



Final 2019 Federal Transportation Improvement Program

Orange County Project Listing Local Highway (in \$000's)

ProjectID	County	Air Basin	Model	RTP ID	Program	Route	Begin	End	Signage Begin	Signage End	System	Conformity Category	Amendment	
ORA152211	Orange	SCAB		7120004	NCN25						L	TCM	0	
Description:							PTC	813			Agency	ANAHEIM		
Nohl Ranch Open Space Trail - project will consist of a 10-foot wide Class I bikeway and a 3 to 10-foot wide pedestrian trail (pending clearance), in compliance with Caltrans standards. The project alignment would be approximately 5,100 LF and connect Anaheim Hills Road to the signalized crossing on the east side of Avenida Bernardo North. Ancillary features of the project include lighting, lane markings, signs, bicycle parking and pedestrian amenities.														
Fund		ENG	R/W	CON	Total	Prior	2018/2019	2019/2020		2020/2021	2021/2022	2022/2023	2023/2024	Total
CMAQ		211	439		650	211				439				650
CITY FUNDS		53	110		163	53				110				163
ORA152211 Total		264	549		813	264				549				813
ORA171602	Orange	SCAB		2L220	NCR30						L	EXEMPT - 93.126	0	
Description:							PTC	1,654			Agency	BUENA PARK		
Buena Park School District SRTS Improvements - Planning, outreach, development of SRTS maps, improve pedestrian infrastructure around schools and bus stops														
Fund		ENG	R/W	CON	Total	Prior	2018/2019	2019/2020		2020/2021	2021/2022	2022/2023	2023/2024	Total
CITY FUNDS			10		10		10							10
ACTIVE TRANSPORTATION PROGRAM		125		1,519	1,644	50	166	1,428						1,644
ORA171602 Total		125	10	1,519	1,654	50	176	1,428						1,654
ORA113004	Orange	SCAB		7020004	NCN25						L	EXEMPT - 93.126	0	
Description:							PTC	1,247			Agency	COSTA MESA		
Fairview Multipurpose Trail in Costa Mesa The proposed project includes design and construction of a new eight-foot wide, concrete Class I multipurpose trail facility for a length of approximately 5,300 feet within the limits of Fairview Park.														
Fund		ENG	R/W	CON	Total	Prior	2018/2019	2019/2020		2020/2021	2021/2022	2022/2023	2023/2024	Total
CMAQ				836	836					836				836
CITY FUNDS				411	411					411				411
ORA113004 Total				1,247	1,247					1,247				1,247
ORA130105	Orange	SCAB		2L220	NCN26						L	NON-REPORTABLE TCM	0	
Description:							PTC	39			Agency	COSTA MESA		
Bicycle Racks at City Facilities														
Fund		ENG	R/W	CON	Total	Prior	2018/2019	2019/2020		2020/2021	2021/2022	2022/2023	2023/2024	Total
CMAQ				34	34					34				34
CITY FUNDS				5	5					5				5
ORA130105 Total				39	39					39				39
ORA00809	Orange	SCAB		2L220	NCN31						L	EXEMPT - 93.126	0	
Description:							PTC	124,833			Agency	FULLERTON		
RAYMOND AVE GRADE SEPARATION: CONSTRUCT A GRADE SEPARATION ON RAYMOND AVE AT THE BNSF RR TRACKS. (Non-Capacity)														
Fund		ENG	R/W	CON	Total	Prior	2018/2019	2019/2020		2020/2021	2021/2022	2022/2023	2023/2024	Total
AGENCY				5,216	5,216		5,216							5,216



Final 2019 Federal Transportation Improvement Program

Orange County Project Listing Local Highway (in \$000's)

CITY FUNDS			2,500	2,500	2,500										2,500
ORANGE CO. MEASURE M2 - REGIONAL CAPACITY	5,098	11,322	8,074	24,494	16,457		8,037								24,494
PUBLIC TRANS MODERINAZATION IMP AND SERV. ENHANCEMENT ACCT.	508	25,172	51,330	77,010	77,010										77,010
TRADE CORRIDOR PROGRAM			11,890	11,890	11,890										11,890
TRANSIT SYSTEM SAFETY, SECURITY AND DISASTER RESPONSE ACCOUNT			3,723	3,723	3,723										3,723
ORA000809 Total	5,606	36,494	82,733	124,833	111,580		13,253								124,833

ProjectID	County	Air Basin	Model	RTP ID	Program	Route	Begin	End	Signage Begin	Signage End	System	Conformity Category	Amendment	
ORA040602	Orange	SCAB		ORA040602	NCN31						L	EXEMPT - 93.126	0	
Description: STATE COLLEGE GRADE SEPARATION: CONSTRUCT A GRADE SEPARATION ON STATE COLLEGE BLVD AT THE BNSF RR TRACKS (SANTA FE AVE TO 700 FT SOUTH OF VALENCIA). (Non-Capacity)														
		ENG	R/W	CON	Total	Prior	2018/2019	2019/2020		2020/2021	2021/2022	2022/2023	2023/2024	Total
CMAQ			2,345	7,991	10,336	9,024	1,312							10,336
DEMO-SAFETEA-LU			11,518	1,772	13,290	13,290								13,290
STP LOCAL - REGIONAL			11,593	5,447	17,040	11,223	5,817							17,040
CITY FUNDS	1,925	4,533			6,458	4,937	1,521							6,458
FEE	170			4,390	4,560	2,567	1,993							4,560
ORANGE CO. MEASURE M2 - REGIONAL CAPACITY	3,736	2,529		1,145	7,410	4,504	2,906							7,410
TRADE CORRIDOR PROGRAM				35,890	35,890	35,890								35,890
TRANSIT SYSTEM SAFETY, SECURITY AND DISASTER RESPONSE ACCOUNT				1,985	1,985	1,985								1,985
ORA040602 Total	5,831	32,518	58,620	96,969	83,420	13,549								96,969

ProjectID	County	Air Basin	Model	RTP ID	Program	Route	Begin	End	Signage Begin	Signage End	System	Conformity Category	Amendment	
ORA152207	Orange	SCAB		2L220	NCR25						L	TCM	0	
Description: Citywide Bicycle and Pedestrian Improvement - Bicycle and pedestrian safety enhancements to seven locations: Commonwealth Ave between State College Blvd and Chapman Ave (0.50 mile corridor), Valencia Dr between Brookhurst Rd and Meade Ave (1.3 mile corridor), Walnut Ave between Highland Ave and Lemon St (0.50 mile corridor), Richman Ave between Walnut Ave and Houston Ave (0.95 mile corridor), Associated Rd between Yorba Linda Blvd and Imperial Hwy (1.25 mile corridor), Dorothy Lane between Acacia Ave and L														
		ENG	R/W	CON	Total	Prior	2018/2019	2019/2020		2020/2021	2021/2022	2022/2023	2023/2024	Total
CMAQ				579	579					579				579
CITY FUNDS				79	79					79				79
ORA152207 Total				658	658					658				658

ProjectID	County	Air Basin	Model	RTP ID	Program	Route	Begin	End	Signage Begin	Signage End	System	Conformity Category	Amendment	
ORA152208	Orange	SCAB		2L220	NCR26						L	TCM	0	
Description: Wilshire Avenue Bicycle Boulevard - Bikeway enhancements on a 2.3 mile segment of Wilshire Avenue between Woods Avenue and Acacia Avenue near Downtown Fullerton. Improvements includes installation of traffic signal, intersection crossing, sidewalks, new street lights, traffic circles, striping for sharrows, and new signs.														
		ENG	R/W	CON	Total	Prior	2018/2019	2019/2020		2020/2021	2021/2022	2022/2023	2023/2024	Total
CMAQ				2,220	2,220					2,220				2,220



Final 2019 Federal Transportation Improvement Program

Orange County Project Listing Local Highway (in \$000's)

ProjectID	County	Air Basin	Model	RTP ID	Program	Route	Begin	End	Signage Begin	Signage End	System	Conformity Category	Amendment
ORA113011	Orange	SCAB		7020004	NCN26						L	TCM Committed	0
Description: PTC 1,321 Agency LA HABRA													
La Habra Union Pacific Railroad Bikeway. ENG for Union Pacific Railroad right-of-way between La Habra West City Limits and La Habra East City Limits. ROW for La Habra West City Limits to Beach Boulevard. Toll Credit Match for ATP-MPO.													
Fund	ENG	R/W	CON	Total	Prior	2018/2019	2019/2020	2020/2021	2021/2022	2022/2023	2023/2024	Total	
CMAQ	453			453	453							453	
AIR BOARD		92		92		92						92	
CITY FUNDS	68			68	68							68	
ACTIVE TRANSPORTATION PROGRAM - MPO		708		708		708						708	
ORA113011 Total	521	800		1,321	521	800						1,321	
ProjectID	County	Air Basin	Model	RTP ID	Program	Route	Begin	End	Signage Begin	Signage End	System	Conformity Category	Amendment
ORA000173	Orange	SCAB		ORA000173	CAR63						L	NON-EXEMPT	0
Description: PTC 10,824 Agency MISSION VIEJO													
LA PAZ RD (MURILANDS/I-5 TO CHRISANTA DR) WIDENING FROM 4 TO 6 LANES BRIDGE # 55C0215													
Fund	ENG	R/W	CON	Total	Prior	2018/2019	2019/2020	2020/2021	2021/2022	2022/2023	2023/2024	Total	
AGENCY			2,452	2,452		2,452						2,452	
CITY FUNDS	245	72	702	1,019	317	702						1,019	
ORANGE M - GMA	200			200	200							200	
ORANGE CO. MEASURE M2 - REGIONAL CAPACITY		193		193	193							193	
BRIDGE - LOCAL	980	560	5,420	6,960	1,540	5,420						6,960	
ORA000173 Total	1,425	825	8,574	10,824	2,250	8,574						10,824	
ProjectID	County	Air Basin	Model	RTP ID	Program	Route	Begin	End	Signage Begin	Signage End	System	Conformity Category	Amendment
ORA151508	Orange	SCAB		2L220	PLN40						L	EXEMPT - 93.126	0
Description: PTC 5,294 Agency ORANGE COUNTY													
The Coyote Creek Class I Bikeway Segments O, P, Q - From La Mirada Boulevard and continuing south to the confluence of North and East Coyote Creek Flood Channel. PA&ED and PS&E ONLY.													
Fund	ENG	R/W	CON	Total	Prior	2018/2019	2019/2020	2020/2021	2021/2022	2022/2023	2023/2024	Total	
AGENCY	3,008			3,008		2,359	649					3,008	
ACTIVE TRANSPORTATION PROGRAM - MPO	2,286			2,286		871	1,415					2,286	
ORA151508 Total	5,294			5,294		3,230	2,064					5,294	
ProjectID	County	Air Basin	Model	RTP ID	Program	Route	Begin	End	Signage Begin	Signage End	System	Conformity Category	Amendment
ORA152209	Orange	SCAB		2L220	NCR26						L	NON-REPORTABLE TCM	0
Description: PTC 2,063 Agency ORANGE COUNTY													
OC Loop Carbon Creek Channel (Segment D) Bikeway Gap Closure - Future construction of Class I Bikeway along Carbon Creek Flood Channel within City of Placentia and along Orange County Flood Control District spanning a half mile from Imperial Hwy to Bastanchury Road.													
Fund	ENG	R/W	CON	Total	Prior	2018/2019	2019/2020	2020/2021	2021/2022	2022/2023	2023/2024	Total	
CMAQ	1,056	495		1,551	1,056			495				1,551	
CITY FUNDS	178	68		246	178			68				246	
ACTIVE TRANSPORTATION PROGRAM - MPO	266			266	266							266	
ORA152209 Total	1,500	563		2,063	1,500			563				2,063	



Final 2019 Federal Transportation Improvement Program

Orange County Project Listing Local Highway (in \$000's)

ProjectID	County	Air Basin	Model	RTP ID	Program	Route	Begin	End	Signage Begin	Signage End	System	Conformity Category	Amendment
ORA170204	Orange	SCAB		2L220	NCR25						L	TCM	0
Description: PTC 1,004 Agency ORANGE COUNTY													
Peters Canyon Bikeway Extension A Class I bikeway/shared-use path along the east side of Jamboree Rd. from Canyon View Ave. south to Portola Pkwy. (3.1 miles)													
Fund		ENG	R/W	CON	Total	Prior	2018/2019	2019/2020	2020/2021	2021/2022	2022/2023	2023/2024	Total
CMAQ		884			884					884			884
CITY FUNDS		120			120					120			120
ORA170204 Total		1,004			1,004					1,004			1,004
ORA170205	Orange	SCAB		2L220	NCR25						L	TCM	0
Description: PTC 3,566 Agency ORANGE COUNTY													
HAZARD AVENUE BIKEWAY PROJECT between Goldenwest Street and Euclid Avenue. Construct approximately 4 miles of a Class IV (paved, on-road protected) Bikeway in the cities of Westminster and Garden Grove. Reduce lanes on Hazard from 4 to 3 by eliminating one WB and one EB lane and adding a two way left turn lane.													
Fund		ENG	R/W	CON	Total	Prior	2018/2019	2019/2020	2020/2021	2021/2022	2022/2023	2023/2024	Total
ACTIVE TRANSPORTATION PROGRAM - MPO				3,566	3,566		3,566						3,566
ORA170205 Total				3,566	3,566		3,566						3,566
ORA020824	Orange	SCAB		ORA120534	NCN31						L	EXEMPT - 93.126	0
Description: PTC 108,600 Agency ORANGE COUNTY TRANS AUTHORITY (OCTA)													
ORANGETHORPE AVE GRADE SEPARATION: CONSTRUCT A GRADE SEPARATION ON ORANGETHORPE AVE AT THE BNSF RR TRACKS. ORANGE COUNTY GATEWAY PROJECT. (Non-Capacity)													
Fund		ENG	R/W	CON	Total	Prior	2018/2019	2019/2020	2020/2021	2021/2022	2022/2023	2023/2024	Total
CMAQ			27,504		27,504	27,504							27,504
DEMO-SAFETEA-LU				18,600	18,600	18,600							18,600
STP LOCAL - REGIONAL		631		10,105	10,736	4,528		6,208					10,736
AGENCY			1,346		1,346	1,346							1,346
FEE				1,351	1,351	1,351							1,351
ORANGE CO. MEASURE M2 - REGIONAL CAPACITY		5,618	1,813		7,431	7,431							7,431
TRADE CORRIDOR PROGRAM				41,632	41,632	41,632							41,632
ORA020824 Total		6,249	30,663	71,688	108,600	102,392		6,208					108,600
ORA130303	Orange	SCAB		2121001	NCN31						L	EXEMPT - 93.126	0
Description: PTC 92,000 Agency ORANGE COUNTY TRANS AUTHORITY (OCTA)													
State College Grade Separation (LOSSAN) - Construct an undercrossing under the SCRRA tracks on State College Blvd in the City of Anaheim between Howell Ave and Katella Ave. (not capacity enhancing)													
Fund		ENG	R/W	CON	Total	Prior	2018/2019	2019/2020	2020/2021	2021/2022	2022/2023	2023/2024	Total
CMAQ		50			50					50			50
AGENCY				12,901	12,901				12,901				12,901
ORANGE CO. MEASURE M2 - TRANSIT		11,200	20,200	1,649	33,049				33,049				33,049
HIGH-SPEED PASSENGER TRAIN BOND PROGRAM				46,000	46,000					46,000			46,000
ORA130303 Total		11,250	20,200	60,550	92,000					92,000			92,000



Final 2019 Federal Transportation Improvement Program

Orange County Project Listing Local Highway (in \$000's)

ProjectID	County	Air Basin	Model	RTP ID	Program	Route	Begin	End	Signage Begin	Signage End	System	Conformity Category	Amendment
ORA151503	Orange	SCAB		2L220	NCN26						L	TCM	0
Description: PTC 2,366 Agency SANTA ANA													
The Edinger Ave Protected Bike Lanes Project - Install bike lanes down the 1.7 mile corridor passing through residential homes, schools, parks, and small business shopping centers. The Project includes a Safe Routes to School program at 3 schools. ATP State-Only funded.													
Fund		ENG	R/W	CON	Total	Prior	2018/2019	2019/2020	2020/2021	2021/2022	2022/2023	2023/2024	Total
ACTIVE TRANSPORTATION PROGRAM		418		1,948	2,366	442	1,924						2,366
ORA151503 Total		418		1,948	2,366	442	1,924						2,366
ORA152210	Orange	SCAB		2L220	NCN26						L	TCM	0
Description: PTC 837 Agency SANTA ANA													
Bristol Street - Edinger Avenue Class II Bike Lanes - Install a 1.25 mile Class II Bike Lane on Bristol Street from Sunflower Avenue to Central Avenue and install a .5 mile Class II Bike Lane on Edinger Avenue from Bristol Street to Flower Street.													
Fund		ENG	R/W	CON	Total	Prior	2018/2019	2019/2020	2020/2021	2021/2022	2022/2023	2023/2024	Total
CMAQ		100		636	736	100				636			736
CITY FUNDS		14		87	101	14				87			101
ORA152210 Total		114		723	837	114				723			837
ORA152212	Orange	SCAB		2L220	NCN26						L	TCM	0
Description: PTC 2,580 Agency SANTA ANA													
Bristol Street Protected Bicycle Lanes - Install 1.25 mile protected bike lane on Bristol Street from Edinger Avenue to 1st Street.													
Fund		ENG	R/W	CON	Total	Prior	2018/2019	2019/2020	2020/2021	2021/2022	2022/2023	2023/2024	Total
CMAQ		169		2,102	2,271	169				2,102			2,271
CITY FUNDS		23		286	309	23				286			309
ORA152212 Total		192		2,388	2,580	192				2,388			2,580
ORA152213	Orange	SCAB		2L220	NCN26						L	NON-REPORTABLE TCM	0
Description: PTC 1,250 Agency SANTA ANA													
Citywide Bike Racks - Install 2,500 bicycle racks and construct a bicycle center at the Santa Ana Regional Transportation Center that will include secure indoor bicycle parking, lockers, and restrooms.													
Fund		ENG	R/W	CON	Total	Prior	2018/2019	2019/2020	2020/2021	2021/2022	2022/2023	2023/2024	Total
CMAQ		163		937	1,100	163			937				1,100
CITY FUNDS		22		128	150	22			128				150
ORA152213 Total		185		1,065	1,250	185			1,065				1,250
ORA152214	Orange	SCAB		2L220	NCR26						L	NON-REPORTABLE TCM	0
Description: PTC 1,177 Agency SANTA ANA													
Hazard Avenue Protected Bike Lanes - First segment will install a .65 mile protected bike lane and Class III Bike Route on Hazard Avenue from Euclid Street to Gates Street. The segment will install a .45 mile Class III Bike Route on Hazard Avenue from Gates Street to Harbor Boulevard.													
Fund		ENG	R/W	CON	Total	Prior	2018/2019	2019/2020	2020/2021	2021/2022	2022/2023	2023/2024	Total
CMAQ		100		935	1,035	100			935				1,035



Final 2019 Federal Transportation Improvement Program

Orange County Project Listing Local Highway (in \$000's)

CITY FUNDS	14	128	142	14	128										142
ORA152214 Total	114	1,063	1,177	114	1,063										1,177

ProjectID	County	Air Basin	Model	RTP ID	Program	Route	Begin	End	Signage Begin	Signage End	System	Conformity Category	Amendment
ORA170007	Orange	SCAB		2A0704	CAR60						L	NON-EXEMPT	0
Description:							PTC	16,083			Agency	SANTA ANA	
Fairview Street between 9th Street and 16th Street from a four-lane roadway to 6-lane arterial to provide adequate vehicular capacity. Fairview Street bridge crossing over Santa Ana River, within project limit, will be replaced (Bridge #55C0513) to accommodate a 6-lane arterial roadway. FAIRVIEW STREET OVER SANTA ANA RIVER CHANNEL, 0.2 MI S/O WESTMINSTER AV. Bridge Replacement. Replace existing 4 lane bridge with 6 lane bridge. Project must appear in 20 yr RTP.													
Fund	ENG	R/W	CON	Total	Prior	2018/2019	2019/2020	2020/2021	2021/2022	2022/2023	2023/2024	Total	
CITY FUNDS	280		1,565	1,845	280					1,565		1,845	
BRIDGE - LOCAL	2,158		12,080	14,238	2,158					12,080		14,238	
ORA170007 Total	2,438		13,645	16,083	2,438					13,645		16,083	

ProjectID	County	Air Basin	Model	RTP ID	Program	Route	Begin	End	Signage Begin	Signage End	System	Conformity Category	Amendment
ORA170802	Orange	SCAB		2L220	NCR27						L	TCM	0
Description:							PTC	4,572			Agency	SANTA ANA	
First Street Pedestrian Improvements - Widen existing sidewalks by three feet, narrow the vehicle lanes, construct ADA improvements on sidewalks and wheel chair ramps, provide high visibility marked crosswalks, and add a signal controlled pedestrian crossing along First Street, 1.1 mile corridor. ATP state-only funding.													
Fund	ENG	R/W	CON	Total	Prior	2018/2019	2019/2020	2020/2021	2021/2022	2022/2023	2023/2024	Total	
ACTIVE TRANSPORTATION PROGRAM	540		4,032	4,572		540	4,032					4,572	
ORA170802 Total	540		4,032	4,572		540	4,032					4,572	

ProjectID	County	Air Basin	Model	RTP ID	Program	Route	Begin	End	Signage Begin	Signage End	System	Conformity Category	Amendment
ORA170803	Orange	SCAB		2L220	NCN25						L	EXEMPT - 93.126	0
Description:							PTC	2,970			Agency	SANTA ANA	
City of Santa Ana - West Willits Street Protected Bicycle Lanes - Install median and parking protected bicycle lanes along West Willits Street, and separate bicycle only phase will be installed with dedicated bike signal heads at the intersection of Willits and Sullivan. ATP Toll Credits.													
Fund	ENG	R/W	CON	Total	Prior	2018/2019	2019/2020	2020/2021	2021/2022	2022/2023	2023/2024	Total	
ACTIVE TRANSPORTATION PROGRAM - MPO	495		2,475	2,970		495	2,475					2,970	
ORA170803 Total	495		2,475	2,970		495	2,475					2,970	

ProjectID	County	Air Basin	Model	RTP ID	Program	Route	Begin	End	Signage Begin	Signage End	System	Conformity Category	Amendment
ORA170804	Orange	SCAB		REG0701	NCR27						L	EXEMPT - 93.126	0
Description:							PTC	5,754			Agency	SANTA ANA	
City of Santa Ana - SRTS Davis Elementary ADA Compliance - Installation of bulb-outs at crossings adjacent to Davis Elementary, reconstruction and installation of ADA compliant curb ramps, sections of sidewalk and driveways along the safe routes to school. ATP Toll Credits.													
Fund	ENG	R/W	CON	Total	Prior	2018/2019	2019/2020	2020/2021	2021/2022	2022/2023	2023/2024	Total	
ACTIVE TRANSPORTATION PROGRAM - MPO	920		4,834	5,754		920	4,834					5,754	
ORA170804 Total	920		4,834	5,754		920	4,834					5,754	



Final 2019 Federal Transportation Improvement Program

Orange County Project Listing Local Highway (in \$000's)

ProjectID	County	Air Basin	Model	RTP ID	Program	Route	Begin	End	Signage Begin	Signage End	System	Conformity Category	Amendment	
ORA170203	Orange	SCAB		2L220	NCR25						L	TCM	0	
Description: PTC 2,611 Agency TUSTIN														
MAIN STREET/EL CAMINO REAL IMPROVEMENTS The project includes the construction for improvements along 2,040' of Main Street between C Street and Newport Avenue and 5,010' of El Camino Real between Newport Avenue and First Street.														
Fund		ENG	R/W	CON	Total	Prior	2018/2019	2019/2020		2020/2021	2021/2022	2022/2023	2023/2024	Total
CMAQ				2,298	2,298						2,298			2,298
CITY FUNDS				313	313						313			313
ORA170203 Total				2,611	2,611						2,611			2,611
ORA020501	Orange	SCAB		ORA020501	LUM02						L	EXEMPT - 93.126	0	
Description: PTC 62,745 Agency VARIOUS AGENCIES														
Grouped Projects for Bridge Rehabilitation and Reconstruction - HBP Program - Projects are consistent with 40 CFR Part 93.126 Exempt Tables 2 categories - Widening narrow pavements or reconstructing bridges (no additional travel lanes).														
Fund		ENG	R/W	CON	Total	Prior	2018/2019	2019/2020		2020/2021	2021/2022	2022/2023	2023/2024	Total
AGENCY				4,983	4,983	2,730	907	74				1,272		4,983
BRIDGE - LOCAL				57,762	57,762	24,335	6,997	799				25,631		57,762
ORA020501 Total				62,745	62,745	27,065	7,904	873				26,903		62,745
ORA150104	Orange	SCAB		REG0701	NCN25						L	EXEMPT - 93.126	0	
Description: PTC 11,218 Agency VARIOUS AGENCIES														
GROUPED PROJECTS FOR BICYCLE AND PEDESTRIAN FACILITIES - PROJECTS CONSISTENT WITH 40 CFR PART 93.126 EXEMPT TABLES 2 AND TABLE 3 CATEOGRIES - BICYCLE AND PEDESTRIAN FACILITIES (BOTH MOTORIZED AND NON-MOTORIZED). (REGIONAL ATP FUNDED) Toll Credit for ATP-MPO.														
Fund		ENG	R/W	CON	Total	Prior	2018/2019	2019/2020		2020/2021	2021/2022	2022/2023	2023/2024	Total
CITY FUNDS				2,104	2,104	1,191	223	95		595				2,104
ACTIVE TRANSPORTATION PROGRAM - MPO				9,114	9,114	4,192	4,086	331		505				9,114
ORA150104 Total				11,218	11,218	5,383	4,309	426		1,100				11,218
ORA150107	Orange	SCAB		REG0701	NCN25						L	EXEMPT - 93.126	0	
Description: PTC 8,194 Agency VARIOUS AGENCIES														
GROUPED PROJECTS FOR BICYCLE AND PEDESTRIAN FACILITIES - PROJECTS CONSISTENT WITH 40 CFR PART 93.126 EXEMPT TABLES 2 AND TABLE 3 CATEOGRIES - BICYCLE AND PEDESTRIAN FACILITIES (BOTH MOTORIZED AND NON-MOTORIZED). (STATEWIDE ATP FUNDED) Toll Credit for ATP. State only funded.														
Fund		ENG	R/W	CON	Total	Prior	2018/2019	2019/2020		2020/2021	2021/2022	2022/2023	2023/2024	Total
ACTIVE TRANSPORTATION PROGRAM		1,065	764	6,365	8,194	5,131	3,063							8,194
ORA150107 Total		1,065	764	6,365	8,194	5,131	3,063							8,194



Final 2019 Federal Transportation Improvement Program

Orange County Project Listing Local Highway (in \$000's)

ProjectID	County	Air Basin	Model	RTP ID	Program	Route	Begin	End	Signage Begin	Signage End	System	Conformity Category	Amendment
ORA151507	Orange	SCAB		2L220	NCN26						L	TCM	0
Description:							PTC	3,140			Agency	WESTMINSTER	
Garden Grove Boulevard Complete Street Project - From East of Valley View/SR-22/I-405 to SR-22. Install bike lanes, flashing beacons, vehicle speed feedback signs, roadway signing and striping, sidewalk, ADA ramps, curb and gutter, and a travel lane; with a non-infrastructure bike safety pilot program. Toll Credit for ATP-MPO.													
Fund		ENG	R/W	CON	Total	Prior	2018/2019	2019/2020	2020/2021	2021/2022	2022/2023	2023/2024	Total
AGENCY				382	382		382						382
ACTIVE TRANSPORTATION PROGRAM - MPO		330		2,428	2,758	330	2,428						2,758
ORA151507 Total		330		2,810	3,140	330	2,810						3,140
Grand Total		47,276	123,386	412,529	583,191	343,479	65,113	22,340	104,985	6,726	40,548		583,191

Riverside County Local Highways



Final 2019 Federal Transportation Improvement Program

Riverside County Project Listing Local Highway (in \$000 's)

ProjectID	County	Air Basin	Model	RTP ID	Program	Route	Begin	End	Signage Begin	Signage End	System	Conformity Category	Amendment	
RIV180103	Riverside	SCAB		2016A319	CAR63						L	NON-EXEMPT	0	
Description:														
							PTC	1,250			Agency	BANNING		
IN WESTERN RIV CO IN THE CITY OF BANNING - CONSTRUCT SUN LAKES BLVD EASTERLY EXTENSION (APPROX 1.1 MILES) FROM HIGHLAND HOME RD TO LINCOLN ST AND SUNSET AVE, INCLUDING 4 LANES (2 LANES EACH DIRECTION), RAISED MEDIAN, AND CONSTRUCTION OF TWO BRIDGES.														
Fund		ENG	R/W	CON	Total	Prior	2018/2019	2019/2020		2020/2021	2021/2022	2022/2023	2023/2024	Total
WESTERN RIV TUMF		1,250			1,250						500	750		1,250
RIV180103 Total		1,250			1,250						500	750		1,250
RIV100102	Riverside	SCAB		3AL204	CAX66						L	NON-EXEMPT	0	
Description:														
							PTC	21,846			Agency	BEAUMONT		
IN WESTERN RIVERSIDE CO IN BEAUMONT: SR79 BYPASS EXT NO. PH II - INSTAL OF A 3-LN PRE-FAB BRIDGES ON THE EASTSIDE OF THE PH I POTRERO BRIDGE SR79 BYPASS EXT. NO. (3LNS EA DIRECTION), EXTENDING THE POTRERO BLVD 0.675 MI. NO. FROM THE FUTURE SR60/POTRERO FWY IC (RIV050535), TO CONNECT TO THE OAK VALLEY PKWY IN BEAUMONT, INCLUDING THE INSTAL OF A CLASS I MULTI-PURPOSES TRAIL, FLARED INTERSECTION AND TURNING POCKETS.														
Fund		ENG	R/W	CON	Total	Prior	2018/2019	2019/2020		2020/2021	2021/2022	2022/2023	2023/2024	Total
DEVELOPER FEES		3,276	2,185	16,385	21,846		1,276	2,000		2,185	16,385			21,846
RIV100102 Total		3,276	2,185	16,385	21,846		1,276	2,000		2,185	16,385			21,846
RIV180105	Riverside	SCAB		3G01G26	CAY61						L	NON-EXEMPT	0	
Description:														
							PTC	36,000			Agency	BEAUMONT		
IN WESTERN RIV CO IN THE CITY OF BEAUMONT - GRADE SEPERATION UNDER CROSSING AT CALIFORNIA AVE UPRR, INCLUDING WIDENING OF CALIFORNIA AVE FROM 1ST ST TO 6TH ST FROM 2 TO 4 LANES.														
Fund		ENG	R/W	CON	Total	Prior	2018/2019	2019/2020		2020/2021	2021/2022	2022/2023	2023/2024	Total
CITY FUNDS		1,000		34,000	35,000	1,000					34,000			35,000
WESTERN RIV TUMF		1,000			1,000			1,000						1,000
RIV180105 Total		2,000		34,000	36,000	1,000		1,000			34,000			36,000
RIV060102	Riverside	SCAB		RIV060102	CAX63						L	NON-EXEMPT	0	
Description:														
							PTC	2,366			Agency	CALIMESA		
IN CALIMESA - WIDEN EB COUNTY LN RD FROM 1 TO 2 LNS (I-10 TO 600' E/O CALIMESA BLVD), CONSTRUCT 90 FT. ROUNDABOUT AT INTERSECTION OF CALIMESA BLVD AND COUNTY LN RD, WIDEN ALL ADJACENT CORNERS FOR TRANSITION TO ROUNDABOUT INCLUDING CURB AND GUTTER AS REQUIRED. ADDITIONAL IMPROVEMENTS INCLUDE DRAINAGE AND CONCRETE WORK (SAFETEA-LU-DEMO ID 445, 1316)														
Fund		ENG	R/W	CON	Total	Prior	2018/2019	2019/2020		2020/2021	2021/2022	2022/2023	2023/2024	Total
DEMO-SAFETEA-LU		506	934		1,440	506	934							1,440
CITY FUNDS		127	529	270	926	127	529				270			926
RIV060102 Total		633	1,463	270	2,366	633	1,463				270			2,366



Final 2019 Federal Transportation Improvement Program

Riverside County Project Listing Local Highway (in \$000's)

ProjectID	County	Air Basin	Model	RTP ID	Program	Route	Begin	End	Signage Begin	Signage End	System	Conformity Category	Amendment	
RIV110501	Riverside	SSAB		3A07028	CAXT2						L	NON-EXEMPT	0	
Description: PTC 6,791 Agency CATHEDRAL CITY IN COACHELLA VALLEY IN THE CITY OF CATHEDRAL CITY - DATE PALM DR WIDENING FROM I-10 TO VARNER RD.: WIDENING OF DATE PALM DR. FROM 2 TO 6 LNS (3 LNS IN EA DIR) FROM I-10 TO VARNER RD INCLUDING A BOX CULVERT SPANNING THE LONG CANYON WASH. OTHER IMPROVEMENTS INCLUDE ADDITIONAL TURNING LANES AT INTERSECTION OF DATE PALM DR. & VARNER RD., TRAFFIC SIGNALIZATION, SIDEWALKS, MEDIANS AND BIKE LANES.														
Fund	ENG	R/W	CON	Total	Prior		2018/2019	2019/2020		2020/2021	2021/2022	2022/2023	2023/2024	Total
CITY FUNDS	462	250	986	1,698	712			986						1,698
EASTERN RIV TUMF	1,385	750	2,958	5,093	2,135			2,958						5,093
RIV110501 Total	1,847	1,000	3,944	6,791	2,847			3,944						6,791
RIV180106	Riverside	SSAB		3A01CV091	CAR63						L	NON-EXEMPT	0	
Description: PTC 14,300 Agency CATHEDRAL CITY IN COACHELLA VALLEY FOR CITY OF CATHEDRAL CITY - WIDENING OF VARNER ROAD FROM 2 TO 4 LANES (2 LANES EA DIRECTION) WITH CENTER MEDIAN FROM DATE PALM DR TO BOB HOPE DR.														
Fund	ENG	R/W	CON	Total	Prior		2018/2019	2019/2020		2020/2021	2021/2022	2022/2023	2023/2024	Total
AGENCY	1,500	4,800	8,000	14,300						1,500	4,800		8,000	14,300
RIV180106 Total	1,500	4,800	8,000	14,300						1,500	4,800		8,000	14,300
RIV180107	Riverside	SSAB		3A01CV089	CAR63						L	NON-EXEMPT	0	
Description: PTC 21,135 Agency CATHEDRAL CITY IN COACHELLA VALLEY FOR CITY OF CATHEDRAL CITY - WIDENING OF VARNER ROAD FROM 2 TO 6 LANES (3 LANES EA DIRECTION) WITH CENTER MEDIAN AND BOX CULVERTS AT LONGS CREEK CROSSING.														
Fund	ENG	R/W	CON	Total	Prior		2018/2019	2019/2020		2020/2021	2021/2022	2022/2023	2023/2024	Total
AGENCY	2,235	3,900	15,000	21,135				2,235		3,900		15,000		21,135
RIV180107 Total	2,235	3,900	15,000	21,135				2,235		3,900		15,000		21,135
RIV171202	Riverside	SCAB		2016A319	NCN26						L	TCM	0	
Description: PTC 414 Agency CITY OF EASTVALE IN THE CITY OF EASTVALE: BICYCLE SAFETY ENHANCEMENT ON 65TH STREET FROM HAMNER AVE AND ARCHIBALD AVE - INSTALLATION OF ROAD DIET FROM 4 TO 2 LANES WITH PROTECTED CLASS IV BIKE LANES (10,500 LF).														
Fund	ENG	R/W	CON	Total	Prior		2018/2019	2019/2020		2020/2021	2021/2022	2022/2023	2023/2024	Total
AGENCY	63		227	290			290							290
TDA ARTICLE #3			124	124			124							124
RIV171202 Total	63		351	414			414							414



Final 2019 Federal Transportation Improvement Program

Riverside County Project Listing Local Highway (in \$000's)

ProjectID	County	Air Basin	Model	RTP ID	Program	Route	Begin	End	Signage Begin	Signage End	System	Conformity Category	Amendment	
RIV180114	Riverside	SCAB		3A01WT124	CAX76						L	NON-EXEMPT	0	
Description: IN WESTERN RIV CO IN THE CITY OF EASTVALE - WIDENING OF ARCHIBALD AVE FROM 2 TO 4 LANES (2-LANES EA DIR) BETWEEN SAN BERNARDINO COUNTY LINE TO 65TH ST (APPROX 3,300 LF).														
Fund		ENG	R/W	CON	Total	Prior	2018/2019	2019/2020		2020/2021	2021/2022	2022/2023	2023/2024	Total
CITY FUNDS		4,736		31,572	36,308						4,736		31,572	36,308
RIV180114 Total		4,736		31,572	36,308						4,736		31,572	36,308
RIV180115	Riverside	SCAB		3A01WT158	CAX76						L	NON-EXEMPT	0	
Description: IN WESTERN RIV CO IN THE CITY OF EASTVALE - WIDENING OF HAMNER AVE FROM 2 TO 6 LANES (3-LANES EA DIR) BETWEEN CANTU GALLEANO RANCH RD AND LIMONITE AVE (APPROX 2 MILES).														
Fund		ENG	R/W	CON	Total	Prior	2018/2019	2019/2020		2020/2021	2021/2022	2022/2023	2023/2024	Total
CITY FUNDS		1,897		12,645	14,542						1,897		12,645	14,542
RIV180115 Total		1,897		12,645	14,542						1,897		12,645	14,542
RIV180116	Riverside	SCAB		3120002	CAX76						L	NON-EXEMPT	0	
Description: IN WESTERN RIV CO IN THE CITY OF EASTVALE - WIDENING OF LIMONITE AVE FROM 4 TO 6 LANES (3-LANES EA DIR) BETWEEN ARCHIBALD AVE AND HAMNER AVE (APPROX 2 MILES).														
Fund		ENG	R/W	CON	Total	Prior	2018/2019	2019/2020		2020/2021	2021/2022	2022/2023	2023/2024	Total
CITY FUNDS		1,048		6,986	8,034						1,048		6,986	8,034
RIV180116 Total		1,048		6,986	8,034						1,048		6,986	8,034
RIV180117	Riverside	SCAB		3A04WT186	CAX76						L	NON-EXEMPT	0	
Description: IN WESTERN RIV CO IN THE CITY OF EASTVALE - WIDENING OF SCHLEISMAN RD FROM 2 TO 4 LANES (2-LANES EA DIR) BETWEEN THE SAN BERNARDINO COUNTY LINE TO HARRISON AVE (APPROX 1.5 MILES).														
Fund		ENG	R/W	CON	Total	Prior	2018/2019	2019/2020		2020/2021	2021/2022	2022/2023	2023/2024	Total
CITY FUNDS		2,954		19,689	22,643						2,954		19,689	22,643
RIV180117 Total		2,954		19,689	22,643						2,954		19,689	22,643
RIV180118	Riverside	SCAB		3A04WT188	CAX76						L	NON-EXEMPT	0	
Description: IN WESTERN RIV CO IN THE CITY OF EASTVALE - WIDENING OF SCHLEISMAN RD FROM 2 TO 4 LANES (2-LANES EA DIR) BETWEEN SUMNER AVE AND HAMNER AVE (APPROX 1.1 MILES).														
Fund		ENG	R/W	CON	Total	Prior	2018/2019	2019/2020		2020/2021	2021/2022	2022/2023	2023/2024	Total
CITY FUNDS		1,276		8,506	9,782						1,276		8,506	9,782
RIV180118 Total		1,276		8,506	9,782						1,276		8,506	9,782



Final 2019 Federal Transportation Improvement Program

Riverside County Project Listing Local Highway (in \$000`'s)

ProjectID	County	Air Basin	Model	RTP ID	Program	Route	Begin	End	Signage Begin	Signage End	System	Conformity Category	Amendment
RIV160504	Riverside	SCAB		3NL04	NCN27						L	TCM Committed	0
Description:													
							PTC	1,467			Agency	CITY OF JURUPA VALLEY	
IN WESTERN RIVERSIDE COUNTY FOR THE CITY OF JURUPA VALLEY - SRTS PROJECT TO PROVIDE CURB, GUTTER, SIDEWALK, AND DIRT TRAILS ALONG MARTIN ST, 48TH ST, AND TROTH ST, INCLUDING LED CROSSWALK FLASHERS AT THE MARTIN/BELLEGRAVE INTERSECTION AND CURB BUMP OUTS AT THE MARTIN ST INTERSECTIONS.													
Fund	ENG	R/W	CON	Total	Prior	2018/2019	2019/2020	2020/2021	2021/2022	2022/2023	2023/2024	Total	
AGENCY	23	30	162	215	53	162						215	
ACTIVE TRANSPORTATION PROGRAM - MPO	177	230	845	1,252	407	845						1,252	
RIV160504 Total	200	260	1,007	1,467	460	1,007						1,467	
RIV181006	Riverside	SCAB		3NL04	NCN25						L	TCM	0
Description:													
							PTC	2,638			Agency	CITY OF JURUPA VALLEY	
IN WEST. RIV CO IN JURUPA VALLEY - PACIFIC AV SRTS & ROAD DIET: ON PACIFIC AV (B/W MISSION BLVD & 45TH)-COMPLETE SIDEWALKS (900 LF) ON WEST SIDE, NEW S/W (4,100 LF) ON EAST SIDE, CLASS II (4,100 LF EA DIR) BIKE LANES, ADD CURB EXTENSIONS AT INTERSECTIONS, ENHANCED CROSSWALKS, PED FLASHER AT PACIFIC AV & RUSTIC LN (NO REDUCTION OF LNS). (ATP-3 MPO)													
Fund	ENG	R/W	CON	Total	Prior	2018/2019	2019/2020	2020/2021	2021/2022	2022/2023	2023/2024	Total	
CITY FUNDS	81	25	1,925	2,031			106	1,925				2,031	
ACTIVE TRANSPORTATION PROGRAM - MPO	154		453	607			154	453				607	
RIV181006 Total	235	25	2,378	2,638			260	2,378				2,638	
RIV110825	Riverside	SSAB		RIV110825	CAXT8						L	NON-EXEMPT	0
Description:													
							PTC	29,915			Agency	COACHELLA	
IN THE CITY OF COACHELLA - AVE 50 OVER COACHELLA STORMWATER CHANNEL: (PHASE 1) REPLACEMENT OF A 2-LN LOW WATER X-ING (BRIDGE NO. 00L0055) WITH A 6-LN (3-LNS IN EA DIR) BRIDGE ON NEW ROADWAY ALIGNMENT FROM APPROX. 300-FT W/O APACHE TRAIL TO SR-86 INTRSCN. INCLUDING BIKE LANES, SIDEWALKS, RECONSTRUCT TRAFFIC SIGNAL/DRIVEWAYS, CHANNEL SCOUR PRTCTN, & RETAINING EXISTING LOW WATER X-ING & CULVERTS.													
Fund	ENG	R/W	CON	Total	Prior	2018/2019	2019/2020	2020/2021	2021/2022	2022/2023	2023/2024	Total	
CITY FUNDS	309	229	538	538	103					206	229	538	
BRIDGE - LOCAL	2,392	1,771	4,163	798						1,594	1,771	4,163	
RIV110825 Total	2,701	2,000	4,701	901						1,800	2,000	4,701	
RIV180145	Riverside	SSAB		2016A319	CAXT2						L	NON-EXEMPT	0
Description:													
							PTC	4,800			Agency	COACHELLA	
IN THE COACHELLA VALLEY IN THE CITY OF COACHELLA: WIDEN DILLON RD FROM 2 TO 6 LANES, FROM CABAZON RD TO SR-86 I/C, INCLUDING RECONSTRUCTION OF BRIDGE (#56c0318) OVER COACHELLA VALLEY STORMWATER CHANNEL, SIDEWALK, MEDIANS AND BIKE LANES.													
Fund	ENG	R/W	CON	Total	Prior	2018/2019	2019/2020	2020/2021	2021/2022	2022/2023	2023/2024	Total	
AGENCY	4,800			4,800	500	1,300	3,000					4,800	
RIV180145 Total	4,800			4,800	500	1,300	3,000					4,800	



Final 2019 Federal Transportation Improvement Program

Riverside County Project Listing Local Highway (in \$000's)

ProjectID	County	Air Basin	Model	RTP ID	Program	Route	Begin	End	Signage Begin	Signage End	System	Conformity Category	Amendment
RIV131005	Riverside	SSAB		3NL04	NCN25						L	EXEMPT - 93.126	0
Description: PTC 98,988 Agency COACHELLA VALLEY ASSOC OF GOVERNMENTS IN EAST RIVERSIDE CO. FOR CVAG: CONSTRUCT IN PHASES A NEW 50 MILE BICYCLE, PED AND LOW SPEED ELECTRICAL VEHICLE PATH FROM DESERT HOT SPRINGS TO THE SALTON SEA ROUGHLY ALONG WHITEWATER RIVER. PH I WILL CONSTRUCT LINK FROM PALM SPRINGS TO COACHELLA. FUTURE PHASES WILL CONSTRUCT LINK FROM DESERT HOT SPRINGS TO PALM SPRINGS AND COACHELLA TO THE SALTON SEA (PPNO 1019). TC FOR FY 19/20 CMAQ ENG.													
Fund	ENG	R/W	CON	Total	Prior	2018/2019	2019/2020	2020/2021	2021/2022	2022/2023	2023/2024	Total	
CMAQ	1,100	575	12,080	13,755			13,755					13,755	
AGENCY			18,523	18,523		18,523						18,523	
AIR BOARD			17,400	17,400		17,400						17,400	
PRIVATE FUNDS			10,000	10,000		10,000						10,000	
ACTIVE TRANSPORTATION PROGRAM	7,000	2,828	10,827	20,655	9,828	10,827						20,655	
STIP ADVANCE CON-RIP			18,655	18,655		18,655						18,655	
RIV131005 Total	8,100	3,403	87,485	98,988	9,828	75,405	13,755					98,988	
RIV140820	Riverside	SSAB		3ITS08	ITS02						L	NON-EXEMPT	0
Description: PTC 18,828 Agency COACHELLA VALLEY ASSOC OF GOVERNMENTS IN EASTERN RIVERSIDE COUNTY FOR CVAG: REGIONAL SIGNAL SYNCHRONIZATION PROGRAM THROUGH THE COACHELLA VALLEY INCLUDING BUT NOT LIMITED TO SIGNAL UPGRADES, COMMUNICATION SYSTEMS, HARDWARE AND SOFTWARE. (PM 2.5 BENEFITS)													
Fund	ENG	R/W	CON	Total	Prior	2018/2019	2019/2020	2020/2021	2021/2022	2022/2023	2023/2024	Total	
CMAQ	2,435		13,315	15,750	2,435			8,000	5,315			15,750	
AGENCY	315		2,763	3,078	315	2,763						3,078	
RIV140820 Total	2,750		16,078	18,828	2,750	2,763		8,000	5,315			18,828	
RIV011240	Riverside	SCAB		RIV011240	CAX61						L	NON-EXEMPT	0
Description: PTC 88,914 Agency CORONA IN CORONA ON EXISTING MCKINLEY ST - CONSTRUCT UP TO 6 LANE GRADE SEPARATION OVERCROSSING BRIDGE OVER EXISTING BNSF RAILROAD CROSSING AND ROADWAY IMPROVEMENTS. INCLUDING BUT NOT LIMITED TO CONS OF STRUCTURAL WALLS, DRAINAGE FACILITIES, BIKE & PED FACILITIES, AND UTILITY WORK. ROW ACQUISITION & RELOCATION ANTICIPATED.													
Fund	ENG	R/W	CON	Total	Prior	2018/2019	2019/2020	2020/2021	2021/2022	2022/2023	2023/2024	Total	
Gas Tax (Subvention to cities)	64			64	64							64	
TDA ARTICLE #4	2,000			2,000	2,000							2,000	
WESTERN RIV TUMF	1,400			1,400	1,400							1,400	
RIV CO SALES TAX	1,000			1,000	1,000							1,000	
SENATE BILL 132	3,536	29,314	51,600	84,450	3,536		29,314		51,600			84,450	
RIV011240 Total	8,000	29,314	51,600	88,914	8,000		29,314		51,600			88,914	



Final 2019 Federal Transportation Improvement Program

Riverside County Project Listing Local Highway (in \$000`'s)

ProjectID	County	Air Basin	Model	RTP ID	Program	Route	Begin	End	Signage Begin	Signage End	System	Conformity Category	Amendment
RIV180109	Riverside	SCAB		2016A319	ITS04						L	EXEMPT - 93.128	0
Description:													
PTC 250 Agency CORONA													
IN WESTERN RIV CO FOR THE CITY OF CORONA - ATMS PHASE 3 PROJECT TO INCLUDE UPDATE OF EXISTING ATMS MASTER PLAN, ENHANCE EXISTING SYSTEM WITH ADDITION OF ITS ELEMENTS TO GREEN RIVER RD, EAST FOOTHILL BLVD, RIVER RD, AND OTHER IN-FILL LOCATIONS. ITS ELEMENTS TO INCLUDE COMMUNICATIONS INFRASTRUCTURE, ADVANCE TRAFFIC CONTROLLER UPGRADES, TRAFFIC MONITORING CAMERAS, UPGRADED VEHICLE DETECTION SYSTEMS AND COUNT STATIONS, ENTIRE CITY TRAFFIC NETWORK WILL BE UPDATED W/ NEW TRAFFIC SIGNAL SYNC. (PAED ONLY).													
Fund	ENG	R/W	CON	Total	Prior	2018/2019	2019/2020		2020/2021	2021/2022	2022/2023	2023/2024	Total
CITY FUNDS	250			250							250		250
RIV180109 Total	250			250							250		250
RIV180110	Riverside	SCAB		3160012	NCN31						L	EXEMPT - 93.126	0
Description:													
PTC 30,000 Agency CORONA													
IN WESTERN RIV CO IN THE CITY OF CORONA - 2-LANE GRADE SEPARATION (NON CAPACITY) AT RADIO RD BNSF RAILROAD SB EAST SUB LINE.													
Fund	ENG	R/W	CON	Total	Prior	2018/2019	2019/2020		2020/2021	2021/2022	2022/2023	2023/2024	Total
CITY FUNDS	3,000	2,000	25,000	30,000					3,000	2,000		25,000	30,000
RIV180110 Total	3,000	2,000	25,000	30,000					3,000	2,000		25,000	30,000
RIV181004	Riverside	SSAB		3NL04	NCN25						L	EXEMPT - 93.126	0
Description:													
PTC 965 Agency DESERT HOT SPRINGS													
IN COACHELLA VALLEY IN THE CITY OF DESERT HOT SPRINGS – PALM DR BIKE AND PED. IMPROVEMENTS: CONSTRUCT 2-MI CLASS II BIKE LANES & .65-MI SIDEWALK GAP CLOSURES ALONG PALM DR B/W CAMINO AVENTURA TO TWO BUNCH PALMS TR; INCL BUFFERED BIKE LANE STRIPING, NARROWED TRAFFIC LANES, ADA RAMPS, BUS WARNING SIGNS AND LIGHTS, REDUCED SPEED LIMIT, STREET LIGHTS, & RAISED MEDIAN (ATP-3 AUGMENTATION-STATEWIDE)													
Fund	ENG	R/W	CON	Total	Prior	2018/2019	2019/2020		2020/2021	2021/2022	2022/2023	2023/2024	Total
AGENCY	95		98	193	95	98							193
ACTIVE TRANSPORTATION PROGRAM			772	772		772							772
RIV181004 Total	95		870	965	95	870							965
RIV141202	Riverside	SCAB		3NL04	NCN25						L	EXEMPT - 93.126	0
Description:													
PTC 3,936 Agency HEMET													
GROUPED PROJECTS FOR BICYCLE AND PEDESTRIAN FACILITIES IN THE COUNTY OF RIVERSIDE/CITY OF HEMET: PROJECTS ARE CONSISTENT WITH 40 CFR PART 93.126 EXEMPT TABLES 2 AND TABLE 3 CATEGORIES - BICYCLE AND PEDESTRIAN FACILITIES (BOTH MOTORIZED AND NON-MOTORIZED).													
Fund	ENG	R/W	CON	Total	Prior	2018/2019	2019/2020		2020/2021	2021/2022	2022/2023	2023/2024	Total
CITY FUNDS			3,936	3,936	678	1,902			1,356				3,936
RIV141202 Total			3,936	3,936	678	1,902			1,356				3,936



Final 2019 Federal Transportation Improvement Program

Riverside County Project Listing Local Highway (in \$000's)

ProjectID	County	Air Basin	Model	RTP ID	Program	Route	Begin	End	Signage Begin	Signage End	System	Conformity Category	Amendment	
RIV181010	Riverside	SCAB		3NL04	NCN25						L	TCM	0	
Description:														
							PTC	2,438			Agency	HEMET		
IN CITY OF HEMET - HEMET VALLEY BIKEWAY CONX: INSTALL CLASS II (1,200 LF), III (10,500 LF) BIKE LNS, NEW S/W (4,000 LF) W/ ADA RAMPS, XING IMP., ON PALM BW ESPLANDE & JOHNSTN, WHITTIER BW PALM & GILBERT, JOHNSTN BW PALM & GILBERT, GILBERT BW WHITTIER & CHAMBERS, CHAMBERS BW GILBERT & STATE; BIKE STAGING W/ DETECTION, LOCKERS, REPAIR AREA; INCL OUTREACH. (ATP-3 AUG STATE) TC UTILIZ FOR FY19, FY20.														
Fund		ENG	R/W	CON	Total	Prior	2018/2019	2019/2020		2020/2021	2021/2022	2022/2023	2023/2024	Total
CITY FUNDS				150	150			150						150
ACTIVE TRANSPORTATION PROGRAM		200		2,088	2,288		200	2,088						2,288
RIV181010 Total		200		2,238	2,438		200	2,238						2,438
RIV091006	Riverside	SSAB		3A07316	CAX63						L	NON-EXEMPT	0	
Description:														
							PTC	27,788			Agency	INDIAN WELLS		
IN EASTERN RIVERSIDE CO. IN THE COACHELLA VALLEY - HWY 111 WIDENING W/IN INDIAN WELLS CITY LIMITS: WID FROM 4 TO 6 THRU LNS (3 LNS IN EA DIR) BTWN THE WCL (570' W/O VILLAGE CTR DR) & EL DORADO DR (RTP ID'S 3A07316 & 3A07257) INCLUDING THE INSTAL OF A RAISED, LANDSCAPE MEDIAN, LEFT TURN PH @ EL DORADO DR, DUAL LEFT TURN PH @ THE SB AND EB COOK ST, RT TURN ONLY LNS AT THE EAST, WEST, AND SB COOK ST.														
Fund		ENG	R/W	CON	Total	Prior	2018/2019	2019/2020		2020/2021	2021/2022	2022/2023	2023/2024	Total
CITY FUNDS		125	172	6,651	6,948			297		6,651				6,948
EASTERN RIV TUMF		371	516	19,953	20,840			887		19,953				20,840
RIV091006 Total		496	688	26,604	27,788			1,184		26,604				27,788
RIV091209	Riverside	SSAB		3A07258	CAX63						L	NON-EXEMPT	0	
Description:														
							PTC	32,779			Agency	INDIAN WELLS		
IN EASTERN RIVERSIDE CO. IN THE COACHELLA VALLEY - HWY 111 WIDENING WITHIN INDIAN WELLS CITY LIMITS: WIDENING FROM 4 TO 6 THRU LNS (3 LNS IN EA DIR) BTWN EL DORADO & EAST CITY LIMITS (W/O WASHINGTON), INCLUDING THE INSTALL OF A RAISED, LANDSCAPE MEDIAN AND RIGHT TURN ONLY LANE AT INDIAN WELLS LN (RTP ID'S 3A07258 & 3A07259).														
Fund		ENG	R/W	CON	Total	Prior	2018/2019	2019/2020		2020/2021	2021/2022	2022/2023	2023/2024	Total
CITY FUNDS		132	203	31,441	31,776		132	203		31,441				31,776
EASTERN RIV TUMF		394	609	1,003	1,003		394	609						1,003
RIV091209 Total		526	812	31,441	32,779		526	812		31,441				32,779
RIV111202	Riverside	SSAB		3A07137	CAXT1						L	NON-EXEMPT	0	
Description:														
							PTC	19,230			Agency	INDIO		
IN THE CITY OF INDIO - AVE 44 BRIDGE REPLACEMENT: REPLACE EXISTING AVENUE 44 TWO LANE LOW WATER CROSSING OVER THE COACHELLA VALLEY STORMWATER CHANNEL WITH A FOUR LANE BRIDGE (BRIDGE NO. 00L0056), INCLUDING 6 FT SIDEWALK ON EACH SIDE OF THE BRIDGE.														
Fund		ENG	R/W	CON	Total	Prior	2018/2019	2019/2020		2020/2021	2021/2022	2022/2023	2023/2024	Total
CITY FUNDS		252	86	1,867	2,205	338						1,867		2,205
BRIDGE - LOCAL		1,951	664	14,410	17,025	2,615						14,410		17,025
RIV111202 Total		2,203	750	16,277	19,230	2,953						16,277		19,230



Final 2019 Federal Transportation Improvement Program

Riverside County Project Listing Local Highway (in \$000's)

ProjectID	County	Air Basin	Model	RTP ID	Program	Route	Begin	End	Signage Begin	Signage End	System	Conformity Category	Amendment	
RIV140819	Riverside	SSAB		3AL104	NCR31						L	EXEMPT - 93.126	0	
Description:														
							PTC	1,279			Agency	INDIO		
IN EASTERN RIVERSIDE COUNTY FOR THE CITY OF INDIO - FULLY PAVE ABOUT ONE MILE OF UNPAVED CITY ROADS ALONG (4) RESIDENTIAL STREETS IN INDIO, NORTH OF INTERSTATE 10. STREETS TO BE REPAVED ARE: RANCHO LOS CERRITOS DR; PRIMROSE LANE; GALINDO CT; AND SABRINA CT (PM 2.5 BENEFITS 17.92 KG/DAY)														
Fund		ENG	R/W	CON	Total	Prior	2018/2019	2019/2020		2020/2021	2021/2022	2022/2023	2023/2024	Total
CMAQ				1,132	1,132			1,132						1,132
CITY FUNDS				147	147			147						147
RIV140819 Total				1,279	1,279			1,279						1,279
RIV181008	Riverside	SSAB		3NL04	NCN27						L	EXEMPT - 93.126	0	
Description:														
							PTC	2,983			Agency	INDIO		
IN COACHELLA VALLEY IN CITY OF INDIO – HERBERT HOOVER ELEM PED. IMPROVEMENTS: CONSTRUCT 5.5-MI OF SIDEWALK, CROSSWALKS AND ADA IMPROVEMENTS ALONG 14 SEGMENTS BOUNDED BY INDIO BLVD IN THE NE, MONROE ST TO THE WEST, AND REQUA AVE TO THE SOUTH AND DEGLET NOOR ST TO THE EAST TO CLOSE EXISTING SIDEWALK GAPS; INCL EDUCATIONAL OUTREACH TO STUDENTS & FAMILIES. (ATP-3 AUG STATE) TC UTILIZ FOR FY18, FY20.														
Fund		ENG	R/W	CON	Total	Prior	2018/2019	2019/2020		2020/2021	2021/2022	2022/2023	2023/2024	Total
ACTIVE TRANSPORTATION PROGRAM		340		2,643	2,983	100	240			2,643				2,983
RIV181008 Total		340		2,643	2,983	100	240			2,643				2,983
RIV121202	Riverside	SSAB		3A07061	CAX60						L	NON-EXEMPT	0	
Description:														
							PTC	17,510			Agency	LA QUINTA		
IN EASTERN RIVERSIDE COUNTY IN THE CITY OF LA QUINTA - ON DUNE PALMS RD: REPLACE 3-LANE LOW WATER CROSSING WITH 4 LANE BRIDGE OVER THE COACHELLA VALLEY STORMWATER CHANNEL (WHITEWATER RIVER - BRIDGE NO.00L0070)														
Fund		ENG	R/W	CON	Total	Prior	2018/2019	2019/2020		2020/2021	2021/2022	2022/2023	2023/2024	Total
CITY FUNDS		201	63	1,745	2,009	264						1,745		2,009
BRIDGE - LOCAL		1,549	482	13,470	15,501	2,031						13,470		15,501
RIV121202 Total		1,750	545	15,215	17,510	2,295						15,215		17,510
RIV160901	Riverside	SSAB		3161L001	CAXT1						L	NON-EXEMPT	0	
Description:														
							PTC	15,224			Agency	LA QUINTA		
IN EASTERN RIVERSIDE COUNTY IN THE CITY OF LA QUINTA - WIDEN AVENUE 50 FROM WASHINGTON ST TO PARK AVE- WB INCREASE FROM 1 TO 2 LANES; EB EXISTING 2 LANES. PROJECT TO INSTALL 1,700 FT (.3 MI) SIDEWALK AND CLASS II BIKE LANES. TO INCLUDE REPLACEMENT OF AN EXISTING LOW WATER CROSSING WITH A BRIDGE AND NECESSARY SLOPE AND CHANNEL SCOUR PROTECTION MEASURES.														
Fund		ENG	R/W	CON	Total	Prior	2018/2019	2019/2020		2020/2021	2021/2022	2022/2023	2023/2024	Total
CITY FUNDS		2,000	1,455	11,769	15,224		2,000	1,455			11,769			15,224
RIV160901 Total		2,000	1,455	11,769	15,224		2,000	1,455			11,769			15,224



Final 2019 Federal Transportation Improvement Program

Riverside County Project Listing Local Highway (in \$000's)

ProjectID	County	Air Basin	Model	RTP ID	Program	Route	Begin	End	Signage Begin	Signage End	System	Conformity Category	Amendment
RIV181003	Riverside	SSAB		2016A319	CAX77						L	NON-EXEMPT	0
Description:													
							PTC	9,530			Agency	LA QUINTA	
IN RIV CO, CITY OF LA QUINTA- LA QUINTA VILLAGE COMPLETE STREETS-A ROAD DIET:INSTALL BIKE LNS (CLASS II-3,796LF,CLASS III-550LF) ON CALLE TAMPICO (EISENHOWER DR - WASHINGTON ST), EISENHOWER (CALLE TAMPICO - CALLE SINALOA), CALLE SINALOA/AVE. 52 (EISENHOWER DR. - WASHINGTON ST); REDUCE TRAVEL LNS FROM 4 TO 2;INSTALL 5 ROUNDABOUTS,MIDBLK XINGS W/ FLASH BEACONS. (ATP-3 AUG STATE) (STATE-ONLY FUNDS)													
Fund	ENG	R/W	CON	Total	Prior	2018/2019	2019/2020	2020/2021	2021/2022	2022/2023	2023/2024	Total	
CITY FUNDS	1,581	636		2,217	2,217							2,217	
ACTIVE TRANSPORTATION PROGRAM			7,313	7,313		7,313						7,313	
RIV181003 Total	1,581	636	7,313	9,530	2,217	7,313						9,530	
ProjectID	County	Air Basin	Model	RTP ID	Program	Route	Begin	End	Signage Begin	Signage End	System	Conformity Category	Amendment
RIV091005	Riverside	SCAB		REG0703	NCNH2						L	EXEMPT - 93.127	0
Description:													
							PTC	2,450			Agency	LAKE ELSINORE	
IN MID WESTERN RIVERSIDE COUNTY IN THE CITY OF LAKE ELSINORE - CONSTRUCTION OF A TRAFFIC SIGNAL AT THE INTERSECTION OF SR-74 AND GUNNERSON AVENUE AND WIDENING OF THE ROUTE TO PROVIDE FOR TWO LEFT TURN LANES.													
Fund	ENG	R/W	CON	Total	Prior	2018/2019	2019/2020	2020/2021	2021/2022	2022/2023	2023/2024	Total	
CITY FUNDS	441	154	1,855	2,450		595	1,855					2,450	
RIV091005 Total	441	154	1,855	2,450		595	1,855					2,450	
ProjectID	County	Air Basin	Model	RTP ID	Program	Route	Begin	End	Signage Begin	Signage End	System	Conformity Category	Amendment
RIV111203	Riverside	SCAB		3A04WT198	CAXT1						L	NON-EXEMPT	0
Description:													
							PTC	22,412			Agency	LAKE ELSINORE	
IN LAKE ELSINORE - TEMESCAL CANYON RD BRIDGE REPLACEMENT/REALIGNMENT: REPLACE TEMESCAL CANYON RD. 2 LANE BRIDGE WITH A 4 LANE OVER TEMESCAL WASH, 0.42 MI. W/O LAKE STREET AND PROVIDE TRANSITION TO A 2 LANE ROADWAY (BOTH SIDES). OTHER IMPROVEMENTS INCLUDE CONS OF 706 FT OF SIDEWALK AND 8 FT CLASS II BIKE LNS ON EACH SIDE OF THE BRIDGE. (BRIDGE NO. 56C0050).													
Fund	ENG	R/W	CON	Total	Prior	2018/2019	2019/2020	2020/2021	2021/2022	2022/2023	2023/2024	Total	
CITY FUNDS	311	281	1,979	2,571	311	281				1,979		2,571	
BRIDGE - LOCAL	2,401	2,168	15,272	19,841	2,401	2,168				15,272		19,841	
RIV111203 Total	2,712	2,449	17,251	22,412	2,712	2,449				17,251		22,412	
ProjectID	County	Air Basin	Model	RTP ID	Program	Route	Begin	End	Signage Begin	Signage End	System	Conformity Category	Amendment
RIV151102	Riverside	SCAB		RIV010206	CANT6						L	NON-EXEMPT	0
Description:													
							PTC	5,050			Agency	LAKE ELSINORE	
IN WESTERN RIV CO. FOR CITY OF LAKE ELSINORE - CONSTRUCT/EXTEND CAMINO DEL NORTE FROM MAIN ST TO FRANKLIN ST 2 LNS (1 IN EA DIR), 8' SHOULDERS ON EACH SIDE, CLASS III BIKE LNS (650LF), ADD TURNING LNS & CONSTRUCT NEW TRAFFIC SIGNAL AT INTERSECTION OF CAMINO DEL NORTE & FRANKLIN ST. CONSTRUCT/EXTEND CYN ESTATES DR FROM EXISTING FRANKLIN ST TO NEW FRANKLIN ST 2 LNS (1 IN EA DIR), WITH NEW S/W (390LF) ON SOUTHERN SIDE OF CANYONE ESTATES DR.													
Fund	ENG	R/W	CON	Total	Prior	2018/2019	2019/2020	2020/2021	2021/2022	2022/2023	2023/2024	Total	
CITY FUNDS	250	500	4,300	5,050	250	500	4,300					5,050	
RIV151102 Total	250	500	4,300	5,050	250	500	4,300					5,050	



Final 2019 Federal Transportation Improvement Program

Riverside County Project Listing Local Highway (in \$000's)

ProjectID	County	Air Basin	Model	RTP ID	Program	Route	Begin	End	Signage Begin	Signage End	System	Conformity Category	Amendment
RIV160902	Riverside	SCAB		3A01WT196	CAX63						L	NON-EXEMPT	0
Description: PTC 5,750 Agency LAKE ELSINORE													
IN LAKE ELSINORE - CONS OF A NEW 4-LANE DIVIDED ROADWAY, REALIGNING EXISTING TEMESCAL CANYON ROAD AND REPLACE EXISTING 2-LANE UNIMPROVED TEMESCAL CANYON ROAD FROM LAKE STREET TO 650 FT EASTERLY OF CITY'S WESTERLY BOUNDARY. SEGMENT OF THIS REALIGNED ROAD INCLUDES A 706' SECTION THAT HAS A 375' BRIDGE FUNDED BY HBP LISTED SEPARATELY UNDER RIV111203.													
Fund	ENG	R/W	CON	Total	Prior	2018/2019	2019/2020	2020/2021	2021/2022	2022/2023	2023/2024	Total	
AGENCY	780	1,650	3,320	5,750	780	1,650		3,320				5,750	
RIV160902 Total	780	1,650	3,320	5,750	780	1,650		3,320				5,750	

ProjectID	County	Air Basin	Model	RTP ID	Program	Route	Begin	End	Signage Begin	Signage End	System	Conformity Category	Amendment
RIV171205	Riverside	SCAB		3NL04	NCN27						L	TCM	0
Description: PTC 736 Agency LAKE ELSINORE													
IN THE CITY OF LAKE ELSINORE: INSTALLATION OF MISSING LINK SIDEWALKS ON CHANEY STREET FROM W. FLINT ST TO W. SUMNER AVE APPROX. 1,800 LF; ON W. SUMNER AVE, MOHR ST AND DAVID ST BETWEEN CHANEY ST AND W. LAKESHORE DR APPROX. 910 LF; AND ON W. LAKESHORE DR BETWEEN MACHADO ST AND WISE ST APPROX. 1,350 LF.													
Fund	ENG	R/W	CON	Total	Prior	2018/2019	2019/2020	2020/2021	2021/2022	2022/2023	2023/2024	Total	
AGENCY	147	26	195	368	173	195						368	
TDA ARTICLE #3			368	368		368						368	
RIV171205 Total	147	26	563	736	173	563						736	

ProjectID	County	Air Basin	Model	RTP ID	Program	Route	Begin	End	Signage Begin	Signage End	System	Conformity Category	Amendment
RIV170130	Riverside	SCAB		3AL304	CAX66						L	NON-EXEMPT	0
Description: PTC 8,800 Agency MARCH JOINT POWERS AUTHORITY													
IN WESTERN RIVERSIDE COUNTY IN MARCH JPA AREA - CONSTRUCT NEW EXTENSION OF VAN BUREN BLVD FROM MARCH FIELD AIR MUSEUM TO NANDINA AVE WITH 4 LANE ARTERIAL WITH CENTER TURN MEDIAN.													
Fund	ENG	R/W	CON	Total	Prior	2018/2019	2019/2020	2020/2021	2021/2022	2022/2023	2023/2024	Total	
AGENCY	800	2,000	6,000	8,800			800	2,000	6,000			8,800	
RIV170130 Total	800	2,000	6,000	8,800			800	2,000	6,000			8,800	

ProjectID	County	Air Basin	Model	RTP ID	Program	Route	Begin	End	Signage Begin	Signage End	System	Conformity Category	Amendment
RIV180119	Riverside	SCAB		2016A319	CAN66						L	NON-EXEMPT	0
Description: PTC 4,000 Agency MARCH JOINT POWERS AUTHORITY													
IN WESTERN RIV CO INT HE MARCH JPA - CONSTRUCT EXTENSION OF 2-LANE LOCAL CONNECTOR ON BARTON DR FROM CAMINO DEL SOL TO GROVE COMMUNITY DR.													
Fund	ENG	R/W	CON	Total	Prior	2018/2019	2019/2020	2020/2021	2021/2022	2022/2023	2023/2024	Total	
AGENCY	500		3,500	4,000			500		3,500			4,000	
RIV180119 Total	500		3,500	4,000			500		3,500			4,000	

ProjectID	County	Air Basin	Model	RTP ID	Program	Route	Begin	End	Signage Begin	Signage End	System	Conformity Category	Amendment
RIV180120	Riverside	SCAB		2016A319	CAN66						L	NON-EXEMPT	0
Description: PTC 6,800 Agency MARCH JOINT POWERS AUTHORITY													
IN WESTERN RIV CO IN THE MARCH JPA - CONSTRUCT EXTENSION OF CACTUS AVE FROM MERIDIAN PKWY TO BARTON DR WITH 4-LANE ARTERIAL WITH CENTER MEDIAN.													
Fund	ENG	R/W	CON	Total	Prior	2018/2019	2019/2020	2020/2021	2021/2022	2022/2023	2023/2024	Total	
AGENCY	800		6,000	6,800			800		6,000			6,800	
RIV180120 Total	800		6,000	6,800			800		6,000			6,800	



Final 2019 Federal Transportation Improvement Program

Riverside County Project Listing Local Highway (in \$000's)

ProjectID	County	Air Basin	Model	RTP ID	Program	Route	Begin	End	Signage Begin	Signage End	System	Conformity Category	Amendment
RIV180121	Riverside	SCAB		2016A319	CAN66						L	NON-EXEMPT	0
Description: IN WESTERN RIV CO IN THE MARCH JPA - CONSTRUCT EXTENSION OF SAN GORGONIO DR FROM ALESSANDRO BLVD TO CACTUS AVE WITH 4-LANE ARTERIAL WITH CENTER MEDIAN.													
Fund		ENG	R/W	CON	Total	Prior	2018/2019	2019/2020	2020/2021	2021/2022	2022/2023	2023/2024	Total
AGENCY		500		3,500	4,000			500		3,500			4,000
RIV180121 Total		500		3,500	4,000			500		3,500			4,000
RIV180133	Riverside	SCAB		2016A319	NCR36						L	EXEMPT - 93.126	0
Description: IN WESTERN RIV CO IN THE CITY OF MENIFEE - BRADLEY RD BRIDGE REPLACEMENT OF 400-FT, 4-LANES OVER EXISTING SALT CREEK CHANNEL FROM RIO VISTA DR TO POTMAC DR.													
Fund		ENG	R/W	CON	Total	Prior	2018/2019	2019/2020	2020/2021	2021/2022	2022/2023	2023/2024	Total
AGENCY		730		10,200	10,930	730						10,200	10,930
RIV180133 Total		730		10,200	10,930	730						10,200	10,930
RIV180136	Riverside	SCAB		2016A319	CAR60						L	NON-EXEMPT	0
Description: IN WESTERN RIV CO IN THE CITY OF MENIFEE - MURRIETA RD WIDENING FROM 2 TO 4-LANES FROM PARK CITY AVE TO CAMINO DEL SOL SUR OVER (400-FT), OVER SALT CREEK CHANNEL, INCLUDING A TRAFFIC SIGNAL AT MURRIETA RD & VALLEY BLVD.													
Fund		ENG	R/W	CON	Total	Prior	2018/2019	2019/2020	2020/2021	2021/2022	2022/2023	2023/2024	Total
CITY FUNDS		1,200		11,300	12,500					1,200		11,300	12,500
RIV180136 Total		1,200		11,300	12,500					1,200		11,300	12,500
RIV180137	Riverside	SCAB		2016A319	CAN76						L	NON-EXEMPT	0
Description: IN WESTERN RIV CO IN THE CITY OF MENIFEE - MURRIETA RD WIDENING FROM 2 TO 4-LANES FROM HOLLAND RD TO SCOTT RD (2-MILES).													
Fund		ENG	R/W	CON	Total	Prior	2018/2019	2019/2020	2020/2021	2021/2022	2022/2023	2023/2024	Total
AGENCY		800	1,500	5,800	8,100				800	1,500	5,800		8,100
RIV180137 Total		800	1,500	5,800	8,100				800	1,500	5,800		8,100
RIV180138	Riverside	SCAB		2016A319	NCRH1						L	NON-EXEMPT/NOT MODELED	0
Description: IN WESTERN RIV CO IN THE CITY OF MENIFEE - MURRIETA RD AND HOLLAND RD INTERSECTION REALIGNMNET TO REPLACE A TWO-WAY INTERSECTION WITH STOP STOPS AND OFFSET AND SIGNALIZE THE INTERSTCTION, INSTALL STREET LIGHTS, ADA RAMPS AND SIDEWALKS. PROJECT TO INCLUDE WIDENING FROM SURREY RD TO 600-FT S/O HOLLAND RD FROM 2 TO 4-LANES.													
Fund		ENG	R/W	CON	Total	Prior	2018/2019	2019/2020	2020/2021	2021/2022	2022/2023	2023/2024	Total
AGENCY		553	1,500	4,200	6,253				553		1,500	4,200	6,253
RIV180138 Total		553	1,500	4,200	6,253				553		1,500	4,200	6,253



Final 2019 Federal Transportation Improvement Program

Riverside County Project Listing Local Highway (in \$000's)

ProjectID	County	Air Basin	Model	RTP ID	Program	Route	Begin	End	Signage Begin	Signage End	System	Conformity Category	Amendment
RIV180139	Riverside	SCAB		3A04WT177	CAXT2						L	TCM	0
Description: PTC 1,800 Agency MENIFEE													
IN WESTERN RIV CO IN THE CITY OF MENIFEE - NEWPORT RD WIDENING FROM MURRIETA RD TO BRADLEY RD (1-MILE) TO INCLUDE A 3RD LANE EB AND SAFETY MEDIANS, STREET LIGHTS, MODIFY TRAFFIC SIGNALS, CONSTRUCT SIDEWALKS (3,440LF ON SOUTH SIDE) AND ADA RAMPS, CLASS II BIKE LANES (3,440LF ON SOUTH SIDE), AND RELOCATE EXISTING POWER POLES.													
Fund	ENG	R/W	CON	Total	Prior	2018/2019	2019/2020	2020/2021	2021/2022	2022/2023	2023/2024	Total	
AGENCY	200		1,600	1,800		200			1,600			1,800	
RIV180139 Total	200		1,600	1,800		200			1,600			1,800	

ProjectID	County	Air Basin	Model	RTP ID	Program	Route	Begin	End	Signage Begin	Signage End	System	Conformity Category	Amendment
RIV180140	Riverside	SCAB		3A01WT207	CAX76						L	NON-EXEMPT	0
Description: PTC 27,580 Agency MENIFEE													
IN WESTERN RIV CO IN THE CITY OF MENIFEE - SCOTT RD/BUNDY CANYON RD WIDENING FROM 2 TO 4-LANES FROM HAUN RD TO MURRIETA RD (APPROX 1.78-MILES), RELOCATE EXISTING POWER POLES, ACQUIRE ADDITIONAL RIGHT-OF-WAY, CONSTRUCT DRAINAGE IMPROVEMENTS.													
Fund	ENG	R/W	CON	Total	Prior	2018/2019	2019/2020	2020/2021	2021/2022	2022/2023	2023/2024	Total	
AGENCY	2,900	7,680	17,000	27,580			2,900	7,680	17,000			27,580	
RIV180140 Total	2,900	7,680	17,000	27,580			2,900	7,680	17,000			27,580	

ProjectID	County	Air Basin	Model	RTP ID	Program	Route	Begin	End	Signage Begin	Signage End	System	Conformity Category	Amendment
RIV180141	Riverside	SCAB		2016A319	CART2						L	NON-EXEMPT	0
Description: PTC 391 Agency MENIFEE													
IN WESTERN RIV CO IN THE CITY OF MENIFEE - WIDENING OF VALLEY BLVD FROM 2 TO 4-LANES (2-LNS EA DIRECTION) FROM MCCALL BLVD TO HONEY RUN RD AND GAP CLOSURE ON VALLEY BLVD FROM HONEY RUN RD TO MURRIETA RD (0 TO 4 LANES) INCLUDING INSTALL OF TRAFFIC SIGNALS, NEW LANE STRIPING, CURB AND GUTTER, CLASS II BIKE LANES (9,000LF), SIDEWALKS (6,300LF), AND ADA RAMPS.													
Fund	ENG	R/W	CON	Total	Prior	2018/2019	2019/2020	2020/2021	2021/2022	2022/2023	2023/2024	Total	
AGENCY	391			391					391			391	
RIV180141 Total	391			391					391			391	

ProjectID	County	Air Basin	Model	RTP ID	Program	Route	Begin	End	Signage Begin	Signage End	System	Conformity Category	Amendment
RIV080905	Riverside	SCAB		3A01WT049A	CAXT2						L	NON-EXEMPT	0
Description: PTC 12,401 Agency MORENO VALLEY													
IN THE CITY OF MORENO VALLEY - WIDEN ALESSANDRO BLVD BETWEEN I-215 AND FREDERICK ST FROM 4 TO 6 LANES. PROJECT WILL COMPLETE GAP CLOSURE AND REPLACING EXISTING SIDEWALKS & UPGRADE ADA RAMPS.													
Fund	ENG	R/W	CON	Total	Prior	2018/2019	2019/2020	2020/2021	2021/2022	2022/2023	2023/2024	Total	
CITY FUNDS	384	571	10,905	11,860	384	571	10,905					11,860	
WESTERN RIV TUMF	541			541	541							541	
RIV080905 Total	925	571	10,905	12,401	925	571	10,905					12,401	



Final 2019 Federal Transportation Improvement Program

Riverside County Project Listing Local Highway (in \$000`'s)

ProjectID	County	Air Basin	Model	RTP ID	Program	Route	Begin	End	Signage Begin	Signage End	System	Conformity Category	Amendment
RIV080907	Riverside	SCAB		3A01WT051	PLN40						L	EXEMPT/MODELED	0
Description: PTC 62,000 Agency MORENO VALLEY IN THE CITY OF MORENO VALLEY - WIDEN ALESSANDRO BLVD BETWEEN NASON ST AND GILMAN SPRINGS RD FROM 2 TO 4 LANES; REALIGN ALESSANDRO BLVD WITHIN PROJECT LIMITS BETWEEN THEODORE ST AND GILMAN SPRINGS RD. IMPROVEMENTS INCLUDE MEDIANS, TRAFFIC SIGNALS, CHANNELIZATION, LEFT TURN POCKETS, DEDICATED RIGHT TURN, DRAINAGE, LANDSCAPING, SIDEWALKS, BIKE LANES, AND TRAILS. (PA&ED ONLY)													
Fund	ENG	R/W	CON	Total	Prior	2018/2019	2019/2020	2020/2021	2021/2022	2022/2023	2023/2024	Total	
DEVELOPER FEES	3,000			3,000		3,000						3,000	
RIV080907 Total	3,000			3,000		3,000						3,000	

ProjectID	County	Air Basin	Model	RTP ID	Program	Route	Begin	End	Signage Begin	Signage End	System	Conformity Category	Amendment
RIV080908	Riverside	SCAB		3A01WT053	PLN40						L	EXEMPT/MODELED	0
Description: PTC 41,500 Agency MORENO VALLEY IN THE CITY OF MORENO VALLEY - WIDEN GILMAN SPRINGS RD BETWEEN SR-60 AND ALESSANDRO BLVD FROM 2 TO 6 LANES. IMPROVEMENTS INCLUDE MEDIANS, TRAFFIC SIGNALS, CHANNELIZATION, LEFT TURN POCKETS, DEDICATED RIGHT TURN, DRAINAGE, ACCESS ROADS, LANDSCAPING, SIDEWALKS, AND BIKE LANES. (PA&ED ONLY)													
Fund	ENG	R/W	CON	Total	Prior	2018/2019	2019/2020	2020/2021	2021/2022	2022/2023	2023/2024	Total	
DEVELOPER FEES	2,500			2,500		2,500						2,500	
RIV080908 Total	2,500			2,500		2,500						2,500	

ProjectID	County	Air Basin	Model	RTP ID	Program	Route	Begin	End	Signage Begin	Signage End	System	Conformity Category	Amendment
RIV080909	Riverside	SCAB		3A01WT153	PLN40						L	EXEMPT/MODELED	0
Description: PTC 51,000 Agency MORENO VALLEY IN THE CITY OF MORENO VALLEY - WIDEN GILMAN SPRINGS RD BETWEEN ALESSANDRO BLVD AND BRIDGE ST FROM 2 TO 6 LANES. IMPROVEMENTS INCLUDE MEDIANS, TRAFFIC SIGNALS, CHANNELIZATION, LEFT TURN POCKETS, DEDICATED RIGHT TURN, DRAINAGE, ACCESS ROADS, LANDSCAPING, SIDEWALKS, AND BIKE LANES.													
Fund	ENG	R/W	CON	Total	Prior	2018/2019	2019/2020	2020/2021	2021/2022	2022/2023	2023/2024	Total	
DEVELOPER FEES	2,500			2,500		2,500						2,500	
RIV080909 Total	2,500			2,500		2,500						2,500	

ProjectID	County	Air Basin	Model	RTP ID	Program	Route	Begin	End	Signage Begin	Signage End	System	Conformity Category	Amendment
RIV080911	Riverside	SCAB		3A0801	CAX63						L	NON-EXEMPT	0
Description: PTC 9,911 Agency MORENO VALLEY IN THE CITY OF MORENO VALLEY - WIDEN HEACOCK ST BETWEEN SAN MICHELE RD AND HARLEY KNOX RD, FROM 2 TO 4 LANES; REALIGN HEACOCK ST WITHIN PROJECT LIMITS BETWEEN NANDINA AND HARLEY KNOX; REPLACE BRIDGE OVER PVSD LATERAL B.													
Fund	ENG	R/W	CON	Total	Prior	2018/2019	2019/2020	2020/2021	2021/2022	2022/2023	2023/2024	Total	
CITY FUNDS			9,000	9,000				9,000				9,000	
WESTERN RIV TUMF	611	300		911	911							911	
RIV080911 Total	611	300	9,000	9,911	911			9,000				9,911	

ProjectID	County	Air Basin	Model	RTP ID	Program	Route	Begin	End	Signage Begin	Signage End	System	Conformity Category	Amendment
RIV080912	Riverside	SCAB		3A04WT056B	CAX63						L	NON-EXEMPT	0
Description: PTC 3,178 Agency MORENO VALLEY IN THE CITY OF MORENO VALLEY - WIDEN BOX SPRINGS RD BETWEEN 500' WEST OF CLARK ST AND DAY ST FROM 2 TO 4 LANES. INCLUDES UTILITY RELOCATION, GRADING, DRAINAGE, CURB, GUTTER, RETAINING WALLS, SIGNAGE, AND STRIPING.													
Fund	ENG	R/W	CON	Total	Prior	2018/2019	2019/2020	2020/2021	2021/2022	2022/2023	2023/2024	Total	
CITY FUNDS	729	450		1,179	472					257	450	1,179	
RIV080912 Total	729	450		1,179	472					257	450	1,179	



Final 2019 Federal Transportation Improvement Program

Riverside County Project Listing Local Highway (in \$000's)

ProjectID	County	Air Basin	Model	RTP ID	Program	Route	Begin	End	Signage Begin	Signage End	System	Conformity Category	Amendment
RIV080915	Riverside	SCAB		3A04WT056F	CAX63						L	NON-EXEMPT	0
Description: PTC 13,397 Agency MORENO VALLEY IN THE CITY OF MORENO VALLEY - WIDEN IRONWOOD AVE BETWEEN PERRIS BLVD AND VISTA DE CERROS DR. FROM 2 TO 5 LANES (2 LANES IN EACH DIRECTION AND 1 CENTER TURNING LANE) . ADDITIONAL IMPROVEMENTS INCLUDE SIGNAL MODIFICATIONS, LIGHTING, DRAINAGE, CURB, GUTTER, STRIPING, AND SIDEWALK.													
Fund	ENG	R/W	CON	Total	Prior	2018/2019	2019/2020	2020/2021	2021/2022	2022/2023	2023/2024	Total	
CITY FUNDS	461			461			461					461	
WESTERN RIV TUMF	550			550	550							550	
RIV080915 Total	1,011			1,011	550		461					1,011	
RIV090908	Riverside	SCAB		3A0808	CAXT2						L	NON-EXEMPT	0
Description: PTC 15,456 Agency MORENO VALLEY IN MORENO VALLEY, WIDEN THEODORE ST FROM 2 TO 4 LANES FROM ALESSANDRO BLVD TO EUCALYPTUS AVE, INCLUDING TRAFFIC SIGNALS, CHANNELIZATION IMPROVEMENTS, LEFT-TURN POCKETS, DEDICATED RIGHT-TURN LANES, DRAINAGE IMPROVEMENTS, LANDSCAPING, SIDEWALKS, AND BIKE LANES.													
Fund	ENG	R/W	CON	Total	Prior	2018/2019	2019/2020	2020/2021	2021/2022	2022/2023	2023/2024	Total	
DEVELOPER FEES	1,656			1,656		800	856					1,656	
RIV090908 Total	1,656			1,656		800	856					1,656	
RIV090909	Riverside	SCAB		3A0807	CAXT2						L	NON-EXEMPT	0
Description: PTC 513 Agency MORENO VALLEY IN MORENO VALLEY, WIDEN THEODORE ST FROM 2 TO 4 LANES + 2 AUX LANES FROM EUCALYPTUS AVE TO SR-60 EB RAMPS, INCLUDING MEDIANS, TRAFFIC SIGNALS, CHANNELIZATION IMPROVEMENTS, LEFT-TURN POCKETS, DEDICATED RIGHT-TURN LANES, DRAINAGE IMPROVEMENTS, LANDSCAPING, SIDEWALKS, AND BIKE LANES.													
Fund	ENG	R/W	CON	Total	Prior	2018/2019	2019/2020	2020/2021	2021/2022	2022/2023	2023/2024	Total	
AGENCY	513			513			513					513	
RIV090909 Total	513			513			513					513	
RIV090910	Riverside	SCAB		3A0806	CAXT2						L	NON-EXEMPT	0
Description: PTC 513 Agency MORENO VALLEY IN MORENO VALLEY, WIDEN THEODORE ST FROM 2 TO 4 LANES FROM SR-60 WB RAMPS TO IRONWOOD AVE, INCLUDING TRAFFIC SIGNALS, CHANNELIZATION IMPROVEMENTS, LEFT-TURN POCKETS, DEDICATED RIGHT-TURN LANES, DRAINAGE IMPROVEMENTS, LANDSCAPING, SIDEWALKS, AND BIKE LANES.													
Fund	ENG	R/W	CON	Total	Prior	2018/2019	2019/2020	2020/2021	2021/2022	2022/2023	2023/2024	Total	
DEVELOPER FEES	513			513			513					513	
RIV090910 Total	513			513			513					513	
RIV091003	Riverside	SCAB		3A10WT02	CAR63						L	NON-EXEMPT	0
Description: PTC 3,550 Agency MORENO VALLEY IN WESTERN RIVERSIDE COUNTY IN THE CITY OF MORENO VALLEY - EUCALYPTUS AVE. WIDENING/EXTENSION: CONSTRUCTION OF A 2ND EB LANE FROM REDLANDS BLVD. TO THEODORE ST & EXTENSION OF EUCALYPTUS AVE. TO REDLANDS BLVD., WITH A SIGNALIZED INTERSECTION. SEE RIV091002 FOR PH I.													
Fund	ENG	R/W	CON	Total	Prior	2018/2019	2019/2020	2020/2021	2021/2022	2022/2023	2023/2024	Total	
DEVELOPER FEES	500	50	3,000	3,550	550				3,000			3,550	
RIV091003 Total	500	50	3,000	3,550	550				3,000			3,550	



Final 2019 Federal Transportation Improvement Program

Riverside County Project Listing Local Highway (in \$000`'s)

ProjectID	County	Air Basin	Model	RTP ID	Program	Route	Begin	End	Signage Begin	Signage End	System	Conformity Category	Amendment
RIV130808	Riverside	SCAB		3AL304	LUM02						L	EXEMPT - 93.126	0
Description: GROUPED PROJECTS FOR PAVEMENT RESURFACING AND/OR REHABILITATION IN RIVERSIDE COUNTY/CITY OF MORENO VALLEY: PROJECTS ARE CONSISTENT WITH 40 CFR PART 93.126 EXEMPT TABLES 2 AND TABLE 3 CATEGORIES - PAVEMENT RESURFACING AND/OR REHABILITATION.													
Fund		ENG	R/W	CON	Total	Prior	2018/2019	2019/2020	2020/2021	2021/2022	2022/2023	2023/2024	Total
CITY FUNDS		320		3,630	3,950		1,650	2,300					3,950
RIV130808 Total		320		3,630	3,950		1,650	2,300					3,950
RIV151103	Riverside	SCAB		3160036	CAYT4						L	NON-EXEMPT	0
Description: IN WESTERN RIVERSIDE COUNTY FOR THE CITY OF MORENO VALLEY - CONSTRUCT NEW 4 LANE 64 FT WIDE CURB TO CURB BRIDGE (2 LNS IN EA DIR) AND STREET IMPROVEMENTS ON INDIAN ST OVER PERRIS VALLEY STORM DRAIN LATERAL A FROM 150FT S/O SUPERIOR AVE TO S/S OF CHANNEL. IMPROVEMENTS INCLUDE: SIDEWALKS, BIKE LANES, ROADWAY APPROACHES, CHANNEL IMPROVEMENTS, UTILITY RELOCATIONS AND RELATED WORK.													
Fund		ENG	R/W	CON	Total	Prior	2018/2019	2019/2020	2020/2021	2021/2022	2022/2023	2023/2024	Total
CITY FUNDS		550	350	4,000	4,900		550	350	4,000				4,900
RIV151103 Total		550	350	4,000	4,900		550	350	4,000				4,900
RIV171203	Riverside	SCAB		3NL04	NCN26						L	NON-REPORTABLE TCM	0
Description: IN THE CITY OF MORENO VALLEY: GENTIAN AVE FROM KITCHING ST TO LASSELLE STREET INSTALLATION OF APPROX. 1/2 MILE OF CLASS II BIKE LANE. EUCALYPTUS AVE FROM ELSWORTH ST TO FREDERICK ST INSTALLATION OF APPROX. 1/2 MILE OF CLASS II BIKE LANE.													
Fund		ENG	R/W	CON	Total	Prior	2018/2019	2019/2020	2020/2021	2021/2022	2022/2023	2023/2024	Total
AGENCY				21	21		21						21
TDA ARTICLE #3		5		44	49	5	44						49
RIV171203 Total		5		65	70	5	65						70
RIV180122	Riverside	SCAB		3A01WT049A	CAXT2						L	NON-EXEMPT	0
Description: IN WESTERN RIV CO IN THE CITY OF MORENO VALLEY - WIDEN ALESSANDRO FROM I215 TO OLD 215 FROM 4 TO 6 THROUGH LANES. THE PROJECT WILL MODIFY THE INTERSECTION OF OLD 215 AND ALESSANDRO TO REMOVE THE EXISTING "PORK CHOP" ISLANDS, RELOCATE THE TRAFFIC SIGNALS, INSTALL BUS PAD AT THE NORTHWEST CORNER, CLOSE SIDEWALK GAF ON NORTH SIDE, INSTALL BIKE LANES, WIDEN 300 FEET OF ROADWAY ON APPROACH TO I-215, AND MODIFY THE I-215 RAMP SIGNAL TO PROVIDE THREE CONTINUOUS LANES THROUGH THE PROJECT LIMITS.													
Fund		ENG	R/W	CON	Total	Prior	2018/2019	2019/2020	2020/2021	2021/2022	2022/2023	2023/2024	Total
CITY FUNDS		75		403	478						75	403	478
RIV180122 Total		75		403	478						75	403	478



Final 2019 Federal Transportation Improvement Program

Riverside County Project Listing Local Highway (in \$000's)

ProjectID	County	Air Basin	Model	RTP ID	Program	Route	Begin	End	Signage Begin	Signage End	System	Conformity Category	Amendment	
RIV180123	Riverside	SCAB		3A01WT049A	CAXT2						L	NON-EXEMPT	0	
Description: PTC 260 Agency MORENO VALLEY IN WESTERN RIV CO IN THE CITY OF MORENO VALLEY - WIDEN ALESSANDRO FROM OLD 215 TO FREDERICK STREET FROM 2 TO 3 CONTINUOUS THROUGH LANES IN THE WESTBOUND DIRECTION, FOR A TOTAL OF 6 THROUGH LANES IN THIS SEGMENT. PROJECT WILL ADD ONE CONTINUOUS WESTBOUND LANE, REPLACE EXISTING SIDEWALKS AS NEEDED, CONSTRUCT RAISED MEDIANS, MODIFY SIGNALS, UPGRADE ADA RAMPS, INSTALL BIKE LANES.														
Fund	ENG	R/W	CON	Total	Prior		2018/2019	2019/2020		2020/2021	2021/2022	2022/2023	2023/2024	Total
CITY FUNDS	260			260							260			260
RIV180123 Total	260			260							260			260
RIV180124	Riverside	SCAB		3A01WT050C	CAXT2						L	NON-EXEMPT	0	
Description: PTC 500 Agency MORENO VALLEY IN WESTERN RIV CO IN THE CITY OF MORENO VALLEY - WIDEN ALESSANDRO BOULEVARD FROM 300 FEET EAST OF KITCHING STREET TO LASSELLE STREET FROM 2 TO 6 THROUGH LANES – 3 IN EACH DIRECTION, INCLUDING ADDITION OF SIDEWALKS, ADA RAMPS, RAISED MEDIANS, BIKE LANES, AND UPGRADE TRAFFIC SIGNALS.														
Fund	ENG	R/W	CON	Total	Prior		2018/2019	2019/2020		2020/2021	2021/2022	2022/2023	2023/2024	Total
CITY FUNDS	500			500							500			500
RIV180124 Total	500			500							500			500
RIV180125	Riverside	SCAB		3A01WT050C	CAXT2						L	NON-EXEMPT	0	
Description: PTC 1,000 Agency MORENO VALLEY IN WESTERN RIV CO IN THE CITY OF MORENO VALLEY - WIDEN ALESSANDRO BOULEVARD FROM LASSELLE STREET TO NASON STREET FROM 2 TO 6 THROUGH LANES – 3 IN EACH DIRECTION. INCLUDING ADDITION OF SIDEWALKS, ADA RAMPS, RAISED MEDIANS, BIKE LANES, AND UPGRADE TRAFFIC SIGNALS.														
Fund	ENG	R/W	CON	Total	Prior		2018/2019	2019/2020		2020/2021	2021/2022	2022/2023	2023/2024	Total
CITY FUNDS	1,000			1,000							1,000			1,000
RIV180125 Total	1,000			1,000							1,000			1,000
RIV181002	Riverside	SCAB		3NL04	NCN50						L	EXEMPT - 93.126	0	
Description: PTC 3,149 Agency MORENO VALLEY IN WESTERN RIV COUNTY, IN THE CITY OF MORENO VALLEY – JUAN BAUTISTA DE ANZA GAP CLOSURE: CONSTRUCT A 2-MILE BICYCLE AND PEDESTRIAN PATH SEGMENT (1-MILE CLASS II, 1-MILE SIDEWALK) OF JUAN BAUTISTA DE ANZA TRAIL THAT CONNECTS TO AN EXISTING SEGMENT OF THE DE ANZA TRAIL, LAKE PERRIS STATE PARK, RANCHO VERDE HS, AND THE CITY OF PERRIS' TRAIL NETWORK. (ATP-3 AUG STATE) (STATE-ONLY FUNDING)														
Fund	ENG	R/W	CON	Total	Prior		2018/2019	2019/2020		2020/2021	2021/2022	2022/2023	2023/2024	Total
AGENCY		300		300	300									300
ACTIVE TRANSPORTATION PROGRAM	250	25	2,574	2,849	275		2,574							2,849
RIV181002 Total	250	325	2,574	3,149	575		2,574							3,149



Final 2019 Federal Transportation Improvement Program

Riverside County Project Listing Local Highway (in \$000's)

ProjectID	County	Air Basin	Model	RTP ID	Program	Route	Begin	End	Signage Begin	Signage End	System	Conformity Category	Amendment
RIV111131	Riverside	SCAB		RIV111131	CAXT5						L	NON-EXEMPT	0
Description: PTC 34,000 Agency MURRIETA													
IN MURRIETA – KELLER RD. EXTENSION: EXTENSION OF KELLER RD. FROM WHITEWOOD RD (EAST) TO SR79 (WINCHESTER RD). THE PROJECT EXTENSION WILL INCLUDE 4 LANES (2 LNS IN EA DIR), A LEFT TURN LANE, BIKE LANES, AND INSTALLATION OF CURB, GUTTER AND SIDEWALK													
Fund	ENG	R/W	CON	Total	Prior	2018/2019	2019/2020	2020/2021	2021/2022	2022/2023	2023/2024	Total	
DEVELOPER FEES	6,000			6,000						6,000		6,000	
RIV111131 Total	6,000			6,000						6,000		6,000	
RIV031205	Riverside	SSAB		RIV031205	CAX63						L	NON-EXEMPT	0
Description: PTC 4,750 Agency PALM SPRINGS													
IN THE CITY OF PALM SPRINGS - WIDEN RAMON RD FROM 4 TO 6 LNS (3 IN EA DIR), FROM EL CIELO RD TO SUNRISE WY., WITH INTERSECTION WIDENING AT EL CIELO RD (ADD WB RT TURN LANE), AT FARRELL DR (ADD SB LEFT TURN LANE), & AT SUNRISE WY (ADD SB LEFT, NB LEFT, AND WB LEFT). (PA&ED ONLY).													
Fund	ENG	R/W	CON	Total	Prior	2018/2019	2019/2020	2020/2021	2021/2022	2022/2023	2023/2024	Total	
CITY FUNDS	750			750			750					750	
RIV031205 Total	750			750			750					750	
RIV031206	Riverside	SSAB		RIV031206	NCR36						L	EXEMPT - 93.126	0
Description: PTC 4,875 Agency PALM SPRINGS													
ON S. PALM CANYON DR OVER ARENAS CANYON SOUTH DRAINAGE CHANNEL: REPLACE EXISTING 4 LANE LOW-WATER CROSSING WITH A NEW 4-LANE BRIDGE, INCLUDING DRAINAGE IMPROVEMENTS CONSISTING OF LEVEE CHANNELIZATION (HBRR #: 00L0027).													
Fund	ENG	R/W	CON	Total	Prior	2018/2019	2019/2020	2020/2021	2021/2022	2022/2023	2023/2024	Total	
CITY FUNDS	83	74	402	559	157	402						559	
BRIDGE - LOCAL	641	576	3,099	4,316	1,217	3,099						4,316	
RIV031206 Total	724	650	3,501	4,875	1,374	3,501						4,875	
RIV090405	Riverside	SSAB		3AL104	NCR36						L	EXEMPT - 93.126	0
Description: PTC 95,000 Agency PALM SPRINGS													
IN THE CITY OF PALM SPRINGS: REPLACE EXISTING 4-LANE LOW WATER CROSSING ON VISTA CHINO AT WHITEWATER RIVER WITH A NEW 4-LANE BRIDGE - BRIDGE NO. 00L0052.													
Fund	ENG	R/W	CON	Total	Prior	2018/2019	2019/2020	2020/2021	2021/2022	2022/2023	2023/2024	Total	
CITY FUNDS	1,112	1,019	8,767	10,898	1,112	1,019				8,767		10,898	
BRIDGE - LOCAL	8,578	7,861	67,663	84,102	8,578	7,861				67,663		84,102	
RIV090405 Total	9,690	8,880	76,430	95,000	9,690	8,880				76,430		95,000	
RIV110124	Riverside	SSAB		3A07100	CAX60						L	NON-EXEMPT	0
Description: PTC 28,506 Agency PALM SPRINGS													
IN THE COACHELLA VALLEY IN THE CITY OF PALM SPRINGS - RAMON RD. WIDENING BETWEEN SAN LUIS REY DR & LANDAU BLVD.: WIDENING OF RAMON RD. FROM A 4-LN ARTERIAL TO A 6 -LN ARTERIAL (3-LNS IN EA DIR) BETWEEN SAN LUIS REY DR & LANDAU BLVD., INCLUDING THE WIDENING/REPLACEMENT OF THE WHITEWATER RIVER BRIDGE (BRIDGE NO. 56C0287), INCLUDING SEISMIC RETROFIT AND SCOUR COUNTERMEASURES AS NECESSARY.													
Fund	ENG	R/W	CON	Total	Prior	2018/2019	2019/2020	2020/2021	2021/2022	2022/2023	2023/2024	Total	
CITY FUNDS	318	134	2,818	3,270	452					2,818		3,270	



Final 2019 Federal Transportation Improvement Program

Riverside County Project Listing Local Highway (in \$000's)

BRIDGE - LOCAL	2,453	1,030	21,753	25,236	3,483								21,753	25,236
RIV110124 Total	2,771	1,164	24,571	28,506	3,935								24,571	28,506

ProjectID	County	Air Basin	Model	RTP ID	Program	Route	Begin	End	Signage Begin	Signage End	System	Conformity Category	Amendment
RIV120206	Riverside	SSAB		3AL104	CAX76						L	NON-EXEMPT	0
Description:							PTC	4,900			Agency	PALM SPRINGS	
IN EASTERN RIVERSIDE COUNTY IN PALM SPRINGS - WIDENING OF WEST SAN RAFAEL RD: WIDENING OF WEST SAN RAFAEL RD FROM TWO TO FOUR LANES (2 LANES IN EACH DIRECTION) WITH A CONTINUOUS LEFT TURN LANE FROM N. INDIAN CANYON DR. TO N. VIRGINIA RD.													
Fund	ENG	R/W	CON	Total	Prior	2018/2019	2019/2020		2020/2021	2021/2022	2022/2023	2023/2024	Total
CITY FUNDS	900	3,000	1,000	4,900			900		3,000		1,000		4,900
RIV120206 Total	900	3,000	1,000	4,900			900		3,000		1,000		4,900

ProjectID	County	Air Basin	Model	RTP ID	Program	Route	Begin	End	Signage Begin	Signage End	System	Conformity Category	Amendment
RIV990727	Riverside	SSAB		RIV990727	CAX63						L	NON-EXEMPT	0
Description:							PTC	19,860			Agency	PALM SPRINGS	
IN PALM SPRINGS: WIDEN INDIAN CANYON DR FROM 2 TO 6 LANES (3 IN EACH DIRECTION), FROM UPRR OVERCROSSING TO GARNET AVE (HBRR#:56C0025).													
Fund	ENG	R/W	CON	Total	Prior	2018/2019	2019/2020		2020/2021	2021/2022	2022/2023	2023/2024	Total
STP LOCAL	31		146	177	31						146		177
RIV CO SALES TAX	96	167	2,036	2,299	177	86					2,036		2,299
BRIDGE - LOCAL	380	1,286	15,718	17,384	1,002	664					15,718		17,384
RIV990727 Total	507	1,453	17,900	19,860	1,210	750					17,900		19,860

ProjectID	County	Air Basin	Model	RTP ID	Program	Route	Begin	End	Signage Begin	Signage End	System	Conformity Category	Amendment
RIV181009	Riverside	SCAB		3NL04	NCN50						L	EXEMPT - 93.126	0
Description:							PTC	3,204			Agency	PERRIS	
IN WESTERN RIV CO, CITY OF PERRIS – PERRIS VALLEY STORM DRAIN CHANNEL TR PH 2: CONSTRUCT NEW 3.1-MILE MULTI-USE TRAIL EXTENSION PARALLEL TO THE PVSD, LOCATED SOUTH FROM NUEVO RD WITH A BRIDGE CROSSING THE METZ CHANNEL AND AT-GRADE CROSSING AT SAN JACINTO AVE, AN UNDERPASS BELOW THE I-215 LEADING TO THE SO PERRIS METROLINK STATION AT CASE RD. (ATP 3-AUG-STATE) TC UTILIZATION IN FY18, FY19, FY21.													
Fund	ENG	R/W	CON	Total	Prior	2018/2019	2019/2020		2020/2021	2021/2022	2022/2023	2023/2024	Total
AGENCY	6	3	191	200	3	6			191				200
ACTIVE TRANSPORTATION PROGRAM	524	237	2,243	3,004	237	524			2,243				3,004
RIV181009 Total	530	240	2,434	3,204	240	530			2,434				3,204

ProjectID	County	Air Basin	Model	RTP ID	Program	Route	Begin	End	Signage Begin	Signage End	System	Conformity Category	Amendment
RIV140815	Riverside	SSAB		REG0703	NCRH1						L	EXEMPT - 93.126	0
Description:							PTC	966			Agency	RANCHO MIRAGE	
IN EASTERN RIVERSIDE CO FOR CITY OF RANCHO MIRAGE-CONSTRUCT FREE RT ,PORKCHOP ISLAND & CURB & GUTTER; RELOCATE SIGNAL POLE; REPLACE SIGNAL LOOP; REMOVE & RELOCATE CONCRETE PAVEMENT, SPANDREL, CROSS GUTTER, HANDICAP RAMP & BUS TURNOUT; & INSTALL 15,418 L.F. OF 4FT. SAND FENCING ALONG RAMON RD FROM LOS ALAMOS RD TO BOB HOPE DR & ALONG DINAH SHORE DR N/S FROM BOB HOPE DR TO MIRIAM WY (PM 2.5 BEN 3.341KG/DAY)													
Fund	ENG	R/W	CON	Total	Prior	2018/2019	2019/2020		2020/2021	2021/2022	2022/2023	2023/2024	Total
CMAQ	204	31	621	856		204	652						856
CITY FUNDS	26	4	80	110		26	84						110
RIV140815 Total	230	35	701	966		230	736						966



Final 2019 Federal Transportation Improvement Program

Riverside County Project Listing Local Highway (in \$000`s)

ProjectID	County	Air Basin	Model	RTP ID	Program	Route	Begin	End	Signage Begin	Signage End	System	Conformity Category	Amendment
RIV011236	Riverside	SCAB		RIV011236	CAX67						L	NON-EXEMPT	0
Description:													
							PTC	101,693			Agency	RIVERSIDE COUNTY	
IN RIV COUNTY & MURRIETA - EXTEND/CONSTRUCT CLINTON KEITH ROAD (6 LANES ULTIMATE WIDENING FOR APPROX 4.3 MILES) INCLUDING CONSTRUCTION OF 2 BRIDGES FROM WHITEWOOD RD/MEADOWLARK LN TO WINCHESTER ROAD (SR79) - PROJECT TO BE COMPLETED IN PHASES.													
Fund	ENG	R/W	CON	Total	Prior	2018/2019	2019/2020	2020/2021	2021/2022	2022/2023	2023/2024	Total	
COUNTY	11,580	12,242	61,585	85,407	65,099	4,138		720		15,450		85,407	
RIV CO SALES TAX			16,286	16,286	16,286							16,286	
RIV011236 Total	11,580	12,242	77,871	101,693	81,385	4,138		720		15,450		101,693	

ProjectID	County	Air Basin	Model	RTP ID	Program	Route	Begin	End	Signage Begin	Signage End	System	Conformity Category	Amendment
RIV031202	Riverside	SCAB		RIV031202	CAX67						L	NON-EXEMPT	0
Description:													
							PTC	98,225			Agency	RIVERSIDE COUNTY	
I-10 BYPASS SOUTH (FORMERLY RAMSEY ST. EXT.): CONSTRUCT TWO LANES OF AN ULTIMATE 4-LANE ROADWAY TO PROVIDE A BY-PASS/NETWORK FACILITY FOR THE I-10, APPROX. 1/2 MILE S/O I-10 BETWEEN THE EASTERN END OF THE CITY OF BANNING AND APACHE TRAIL IN CABAZON. OTHER IMPROVEMENTS INCLUDE THE CONSTRUCTION OF BRIDGE CROSSINGS AT SMITH CREEK AND SAN GORGONIO RIVER.													
Fund	ENG	R/W	CON	Total	Prior	2018/2019	2019/2020	2020/2021	2021/2022	2022/2023	2023/2024	Total	
2016 EARMARK REPURPOSING	1,938			1,938		1,938						1,938	
COUNTY	4,664	8,925	80,000	93,589	1,894	11,695		80,000				93,589	
WESTERN RIV TUMF	2,548			2,548	2,548							2,548	
RIV CO SALES TAX	150			150	150							150	
RIV031202 Total	9,300	8,925	80,000	98,225	4,592	13,633		80,000				98,225	

ProjectID	County	Air Basin	Model	RTP ID	Program	Route	Begin	End	Signage Begin	Signage End	System	Conformity Category	Amendment
RIV071288	Riverside	SSAB		3G0705	CAN61						L	NON-EXEMPT	0
Description:													
							PTC	41,026			Agency	RIVERSIDE COUNTY	
IN EASTERN RIVERSIDE CO. IN THE COACHELLA VALLEY FOR THE COMMUNITY OF MECCA- CONSTRUCT A NEW TWO-LN (1-LN IN EA DIR) GRADE SEPARATION BYPASS S/O AVE 66 BEGINNING 2,800 FT E/O SR-86 & CONNECTING BACK TO AVE 66 AT DALE KILER RD. BYPASS WILL BE APPROX. 0.9 MILES WITH ELEVATED STRUCTURE OVER THE UPRR, HAMMOND RD., INCLUDING REALIGNED SH 195. PROJECT INCLUDES REALIGNED CONNECTIONS TO SH-111 & LINCOLN.													
Fund	ENG	R/W	CON	Total	Prior	2018/2019	2019/2020	2020/2021	2021/2022	2022/2023	2023/2024	Total	
FFY 2009 Appropriations Earmarks			950	950		950						950	
2016 EARMARK REPURPOSING			3,240	3,240		3,240						3,240	
STP LOCAL			12,110	12,110		3,596	8,514					12,110	
AGENCY	2,294	684	792	3,770	2,978	792						3,770	
EASTERN RIV TUMF	4,182	2,053	2,882	9,117	6,235	2,882						9,117	
STIP ADVANCE CON-RIP			6,130	6,130		6,130						6,130	
TRADE CORRIDOR PROGRAM			5,709	5,709		5,709						5,709	
RIV071288 Total	6,476	2,737	31,813	41,026	9,213	23,299	8,514					41,026	



Final 2019 Federal Transportation Improvement Program

Riverside County Project Listing Local Highway (in \$000`s)

ProjectID	County	Air Basin	Model	RTP ID	Program	Route	Begin	End	Signage Begin	Signage End	System	Conformity Category	Amendment
RIV111003	Riverside	SCAB		3A04WT165	CAX60						L	NON-EXEMPT	0
Description: PTC 40,900 Agency RIVERSIDE COUNTY													
IN WESTERN RIVERSIDE COUNTY IN THE CITY OF JURUPA VALLEY - MARKET STREET BRIDGE REPLACEMENT: REPLACE THE EXISTING TWO LANE (ONE LANE IN EACH DIRECTION) MARKET STREET BRIDGE OVER THE SANTA ANA RIVER, 0.4 MILES NORTHWEST OF SR60 WITH A FOUR LANE (TWO LANES IN EACH DIRECTION) BRIDGE. BRIDGE NO. 56C0024													
Fund	ENG	R/W	CON	Total	Prior	2018/2019	2019/2020	2020/2021	2021/2022	2022/2023	2023/2024	Total	
CITY FUNDS	471	46	4,175	4,692	471		46			4,175		4,692	
BRIDGE - LOCAL	3,634	354	32,220	36,208	3,634		354			32,220		36,208	
RIV111003 Total	4,105	400	36,395	40,900	4,105		400			36,395		40,900	

ProjectID	County	Air Basin	Model	RTP ID	Program	Route	Begin	End	Signage Begin	Signage End	System	Conformity Category	Amendment
RIV121203	Riverside	SSAB		3A04CV027	CAX60						L	NON-EXEMPT	0
Description: PTC 15,755 Agency RIVERSIDE COUNTY													
IN EASTERN RIVERSIDE COUNTY IN THE COACHELLA VALLEY - ON AVE 56/AIRPORT DR, REPLACE 2 LANE BRIDGE WITH A 4 LANE BRIDGE OVER WHITEWATER RIVER .21 MILES E/O HWY 111 (BRIDGE NO.56C0020).													
Fund	ENG	R/W	CON	Total	Prior	2018/2019	2019/2020	2020/2021	2021/2022	2022/2023	2023/2024	Total	
AGENCY	236	69	1,502	1,807	156		149			1,502		1,807	
BRIDGE - LOCAL	1,822	531	11,595	13,948	1,202		1,151			11,595		13,948	
RIV121203 Total	2,058	600	13,097	15,755	1,358		1,300			13,097		15,755	

ProjectID	County	Air Basin	Model	RTP ID	Program	Route	Begin	End	Signage Begin	Signage End	System	Conformity Category	Amendment
RIV121204	Riverside	SCAB		3A01WT159	CAX60						L	NON-EXEMPT	0
Description: PTC 62,661 Agency RIVERSIDE COUNTY													
IN WESTERN RIVERSIDE COUNTY IN THE CITY OF NORCO - ON HAMNER AVE OVER SANTA ANA RIVER .5 MILES N/O OF SIXTH STREET, REPLACE 2 LANE BRIDGE WITH A 6 LANE BRIDGE (BRIDGE NO.56C0446).													
Fund	ENG	R/W	CON	Total	Prior	2018/2019	2019/2020	2020/2021	2021/2022	2022/2023	2023/2024	Total	
AGENCY	747	149		896	529				149	218		896	
BRIDGE - LOCAL	5,771	1,151		6,922	4,089				1,151	1,682		6,922	
SENATE BILL 132			6,322	6,322						6,322		6,322	
RIV121204 Total	6,518	1,300	6,322	14,140	4,618				1,300	8,222		14,140	

ProjectID	County	Air Basin	Model	RTP ID	Program	Route	Begin	End	Signage Begin	Signage End	System	Conformity Category	Amendment
RIV140401	Riverside	SCAB		3A04WT179	CAX60						L	NON-EXEMPT	0
Description: PTC 7,040 Agency RIVERSIDE COUNTY													
IN WESTERN RIVERSIDE COUNTY NEAR THE CITY OF MENIFEE - ON NUEVO ROAD, REHABILITATE AND WIDEN EXISTING 2 LANE BRIDGE TO A 4 LANE BRIDGE OVER SAN JACINTO RIVER 1.2 MILES W/O LAKEVIEW AVENUE. (BRIDGE NO. 56C0004).													
Fund	ENG	R/W	CON	Total	Prior	2018/2019	2019/2020	2020/2021	2021/2022	2022/2023	2023/2024	Total	
AGENCY	120	17	671	808	7	113	17			671		808	
BRIDGE - LOCAL	924	133	5,175	6,232	53	871	133			5,175		6,232	
RIV140401 Total	1,044	150	5,846	7,040	60	984	150			5,846		7,040	



Final 2019 Federal Transportation Improvement Program

Riverside County Project Listing Local Highway (in \$000's)

ProjectID	County	Air Basin	Model	RTP ID	Program	Route	Begin	End	Signage Begin	Signage End	System	Conformity Category	Amendment
RIV140838	Riverside	SCAB		3NL04	NCN27						L	TCM	0
Description: PTC 1,405 Agency RIVERSIDE COUNTY IN WESTERN RIVERSIDE CO. FOR THE COUNTY OF RIVERSIDE IN MEAD VALLEY-CLARK ST S/W & INTERSECTION SAFETY IMPROVEMENTS: ON EASTSIDE OF CLARK ST B/W RIDER ST AND CAJALCO RD, CONSTRUCT APPROX. 2,000 L.F. OF CONCRETE SIDEWALK, CURB & GUTTER, PAVEMENT IMPROVEMENTS, NEW CURB RAMPS MEETING LATEST ADA REQS, DRIVEWAY APPROACHES, SIGNS, MARKINGS, & OTHER INCIDENTAL ITEMS TO IMPROVE PEDESTRIAN SAFETY. (HSIP)													
Fund		ENG	R/W	CON	Total	Prior	2018/2019	2019/2020	2020/2021	2021/2022	2022/2023	2023/2024	Total
ACTIVE TRANSPORTATION PROGRAM				684	684		684						684
ACTIVE TRANSPORTATION PROGRAM - MPO		544	177		721	721							721
RIV140838 Total		544	177	684	1,405	721	684						1,405
RIV150901A	Riverside	SCAB		3A04WT197	CAX63						L	NON-EXEMPT	0
Description: PTC 1,530 Agency RIVERSIDE COUNTY IN WESTERN RIVERSIDE COUNTY SOUTHEAST OF CORONA - (GAP CLOSURE) WIDEN TEMESCAL CYN ROAD FROM TWO TO FOUR LANES INCLUDING BUT NOT LIMITED TO CURB&GUTTER AND CURB RAMPS IN SEGMENT 1: EL CERRITO RD TO TOM BARNES ST.(.7 MI) (SEGMENT 1 OF RIV150901 - NEW SPLIT PROJECT) (PA&ED ONLY).													
Fund		ENG	R/W	CON	Total	Prior	2018/2019	2019/2020	2020/2021	2021/2022	2022/2023	2023/2024	Total
AGENCY		1,530			1,530			1,530					1,530
RIV150901A Total		1,530			1,530			1,530					1,530
RIV180111	Riverside	SCAB		3120036	NCN31						L	EXEMPT/MODELED	0
Description: PTC 108,400 Agency RIVERSIDE COUNTY IN WESTERN RIV CO IN THE CITY OF JURUPA VALLEY - ON JURUPA ROAD, CONSTRUCT A 2 LANE GRADE SEPARATION, CROSSING THE UPRR AND VAN BUREN BLVD WITH RECONSTRUCTED CONNECTION TO VAN BUREN BLVD.													
Fund		ENG	R/W	CON	Total	Prior	2018/2019	2019/2020	2020/2021	2021/2022	2022/2023	2023/2024	Total
SENATE BILL 132		7,000	8,000	93,400	108,400	2,400	4,750	7,850	93,400				108,400
RIV180111 Total		7,000	8,000	93,400	108,400	2,400	4,750	7,850	93,400				108,400
RIV181005	Riverside	SCAB		3NL04	PLN40						L	EXEMPT - 93.126	0
Description: PTC 1,099 Agency RIVERSIDE COUNTY IN RIVERSIDE COUNTY IN THE AREAS OF BANNING/CABAZON AND EASTERN COACHELLA VALLEY (OASIS, THERMAL, NORTH SHORE, MECCA) – IMPLEMENTATION OF A COMPREHENSIVE SRTS PROGRAM, INCLUDING COMMUNITY TRAININGS FOR PEDESTRIAN/BIKE SAFETY, WALKABILITY WORKSHOPS, SAFETY CAMPAIGNS ON SCHOOL CAMPUS, INCREASED TARGETED ENFORCEMENT AND WALK/BIKE TO SCHOOL DAYS (ATP-3 AUGMENTATION).													
Fund		ENG	R/W	CON	Total	Prior	2018/2019	2019/2020	2020/2021	2021/2022	2022/2023	2023/2024	Total
AGENCY				250	250		250						250
ACTIVE TRANSPORTATION PROGRAM - MPO				849	849		849						849
RIV181005 Total				1,099	1,099		1,099						1,099



Final 2019 Federal Transportation Improvement Program

Riverside County Project Listing Local Highway (in \$000`'s)

ProjectID	County	Air Basin	Model	RTP ID	Program	Route	Begin	End	Signage Begin	Signage End	System	Conformity Category	Amendment
RIV181007	Riverside	SCAB		3NL04	NCN27						L	TCM Committed	0
Description: PTC 1,120 Agency RIVERSIDE COUNTY IN WEST RIV CO IN UNINCORPORATED CABAZON – CABAZON SRTS SIDEWALK SAFETY IMPROVEMENTS: INSTALL 3,000 LF OF NEW S/W, CURB&GUTTER, PAVEMENT WIDENING, ADA CURB RAMPS, DRIVEWAY APPROACHES, SIGNS, MARKINGS ALONG THE EAST SIDE OF BROADWAY ST. (B/W CARMEN AVE & 400 FT. S/O MAIN ST) & ALONG THE S/S OF CARMEN AVE (B/W ALMOND ST & CABAZON ELEMENTARY) (ATP-3 AUG-STATEWIDE) (STATE-ONLY FUNDS)													
		ENG	R/W	CON	Total	Prior	2018/2019	2019/2020	2020/2021	2021/2022	2022/2023	2023/2024	Total
COUNTY		50			50	50							50
ACTIVE TRANSPORTATION PROGRAM		122	160	788	1,070	282	788						1,070
RIV181007 Total		172	160	788	1,120	332	788						1,120
ProjectID	County	Air Basin	Model	RTP ID	Program	Route	Begin	End	Signage Begin	Signage End	System	Conformity Category	Amendment
RIV181011	Riverside	SCAB		7120004	PLN40						L	EXEMPT - 93.126	0
Description: PTC 625 Agency RIVERSIDE COUNTY IN WESTERN RIVERSIDE - RIVERSIDE COUNTY SAFE ROUTES TO SCHOOL PROGRAM: IMPLEMENTATION OF A COMPREHENSIVE SRTS PROGRAM IN THE CITY OF LAKE ELSINORE, INCLUDING COMMUNITY PED/BIKE SAFETY TRAINING, WALKABILITY WORKSHOPS, ON CAMPUS SAFETY CAMPAIGNS, & INCREASED TARGETED ENFORCEMENT AND WALK/BIKE TO SCHOOL DAYS, INCORPORATING SCAG'S GO HUMAN CAMPAIGN (ATP-3 AUG STATEWIDE SB1).													
		ENG	R/W	CON	Total	Prior	2018/2019	2019/2020	2020/2021	2021/2022	2022/2023	2023/2024	Total
COUNTY				125	125		125						125
ACTIVE TRANSPORTATION PROGRAM				500	500		500						500
RIV181011 Total				625	625		625						625
ProjectID	County	Air Basin	Model	RTP ID	Program	Route	Begin	End	Signage Begin	Signage End	System	Conformity Category	Amendment
RIV031218	Riverside	SCAB		RIV031218	CAX67						L	NON-EXEMPT	0
Description: PTC 1,691,500 Agency RIVERSIDE COUNTY TRANS COMMISSION (RCTC) IN WESTERN RIV CO - NEW MID CO PKWY: CONS 6 THRU LN (3 LNS IN EA DIR) APPROX 16 MI. BTWN I-215 IN PERRIS EAST TO SR79 IN SAN JACINTO, INC. CONS/RECONS OF 13 ICs, ADD OF AUX LN REDLANDS-EVANS & EB AUXILIARY LN EVANS-ANTELOPE. I-215 IMP: ADD 1 MF LN IN EA DIR NUEVO RD -VAN BUREN BLVD, & 1 AUX LN IN EA DIR MID CO PKWY-CAJALCO/RAMONA EXP & FROM MID CO PKWY-NUEVO (PORTION OF MCP SPLIT TO PLACENTIA RIV031218A).													
		ENG	R/W	CON	Total	Prior	2018/2019	2019/2020	2020/2021	2021/2022	2022/2023	2023/2024	Total
DEMO - TEA 21		500			500	500							500
AGENCY				380,000	380,000	180,000	100,000	100,000					380,000
BONDS - LOCAL			132,000	800,000	932,000	582,000	200,000	150,000					932,000
WESTERN RIV TUMF		24,000	14,500	76,800	115,300	75,300	20,000	20,000					115,300
RIV CO SALES TAX		91,000	33,500	139,200	263,700	193,700	35,000	35,000					263,700
RIV031218 Total		115,500	180,000	1,396,000	1,691,500	1,031,500	355,000	305,000					1,691,500
ProjectID	County	Air Basin	Model	RTP ID	Program	Route	Begin	End	Signage Begin	Signage End	System	Conformity Category	Amendment
RIV130401	Riverside	SCAB		3AL304	LUM02						L	EXEMPT - 93.126	0
Description: PTC 5,082 Agency RIVERSIDE COUNTY TRANS COMMISSION (RCTC) GROUPED PROJECTS FOR PAVEMENT RESURFACING AND/OR REHABILITATION ON THE LOCAL ROADS SYSTEM: PROJECTS ARE CONSISTENT WITH 40 CFR PART 93.126 EXEMPT TABLES 2 AND TABLE 3 CATEGORIES - PAVEMENT RESURFACING AND/OR REHABILITATION.													
		ENG	R/W	CON	Total	Prior	2018/2019	2019/2020	2020/2021	2021/2022	2022/2023	2023/2024	Total
STP LOCAL				3,091	3,091	2,171		920					3,091



Final 2019 Federal Transportation Improvement Program

Riverside County Project Listing Local Highway (in \$000's)

CITY FUNDS			1,991	1,991	1,242				749						1,991
RIV130401 Total			5,082	5,082	3,413				1,669						5,082

ProjectID	County	Air Basin	Model	RTP ID	Program	Route	Begin	End	Signage Begin	Signage End	System	Conformity Category	Amendment
RIV071280	Riverside	SCAB		3G01G10	NCN31						L	EXEMPT - 93.126	0
Description:							PTC	38,000			Agency	RIVERSIDE, CITY OF	
IN RIVERSIDE ON MARY STREET: REPLACE EXISTING 4 LN (2 LNS IN EA DIR) R/R X-ING WITH A 4 LN (2 LNS IN EA DIR - NON-CAPACITY) U.C. GRADE SEPARATION ON MARY ST BETWEEN MARGUERITE AVE AND INDIANA AVE.													
Fund	ENG	R/W	CON	Total	Prior	2018/2019	2019/2020	2020/2021	2021/2022	2022/2023	2023/2024	Total	
AGENCY	3,000	15,000	15,000	33,000	3,000			15,000		15,000		33,000	
STATE PUC			5,000	5,000						5,000		5,000	
RIV071280 Total	3,000	15,000	20,000	38,000	3,000			15,000		20,000		38,000	

ProjectID	County	Air Basin	Model	RTP ID	Program	Route	Begin	End	Signage Begin	Signage End	System	Conformity Category	Amendment
RIV111121	Riverside	SCAB		3GL04	NCN31						L	EXEMPT - 93.126	0
Description:							PTC	45,000			Agency	RIVERSIDE, CITY OF	
IN RIVERSIDE ON THIRD STREET: REPLACE EXISTING 4 LANE (2 IN EACH DIRECTION) R/R X-ING WITH A 4-LN (2 LNS IN EA DIR - NON-CAPACITY) U.C. GRADE SEPARATION ON THIRD ST BETWEEN VINE ST AND PARK AVE.													
Fund	ENG	R/W	CON	Total	Prior	2018/2019	2019/2020	2020/2021	2021/2022	2022/2023	2023/2024	Total	
AGENCY		12,000	6,000	18,000			12,000		6,000			18,000	
PRIVATE FUNDS			2,000	2,000					2,000			2,000	
WESTERN RIV TUMF	4,000	1,000		5,000	4,000		1,000					5,000	
SECTION 190 GRADE SEPARATION PROGRAM			20,000	20,000					20,000			20,000	
RIV111121 Total	4,000	13,000	28,000	45,000	4,000		13,000		28,000			45,000	

ProjectID	County	Air Basin	Model	RTP ID	Program	Route	Begin	End	Signage Begin	Signage End	System	Conformity Category	Amendment
RIV111208	Riverside	SCAB		3GL04	NCN31						L	EXEMPT - 93.126	0
Description:							PTC	38,000			Agency	RIVERSIDE, CITY OF	
IN RIVERSIDE - MADISON ST GRADE SEPARATION: CONSTRUCT A 4- LN (2 LNS IN EA DIR)NON-CAPACITY ENHANCING MADISON ST/BNSF UNDERPASS BETWEEN INDIANA AVE AND PETERS ST/Y SMAEL VILLEGAS ST.													
Fund	ENG	R/W	CON	Total	Prior	2018/2019	2019/2020	2020/2021	2021/2022	2022/2023	2023/2024	Total	
CITY FUNDS	2,500	12,500	18,000	33,000	2,500			12,500		18,000		33,000	
STATE PUC			5,000	5,000						5,000		5,000	
RIV111208 Total	2,500	12,500	23,000	38,000	2,500			12,500		23,000		38,000	

ProjectID	County	Air Basin	Model	RTP ID	Program	Route	Begin	End	Signage Begin	Signage End	System	Conformity Category	Amendment
RIV151130	Riverside	SCAB		RRC0702	NCN31						L	EXEMPT - 93.126	0
Description:							PTC	1,500			Agency	RIVERSIDE, CITY OF	
IN WESTERN RIVERSIDE COUNTY IN THE CITY OF RIVERSIDE JACKSON ST. GRADE SEPARATION: GRADE SEPARATE EXISTING JACKSON ST/BNSF RAIL CROSSING BY CONSTRUCTING A 4-LN (2 LNS IN EA DIR) NON CAPACITY ENHANCING UNDERPASS ON JACKSON ST BTWN INDIANA AVE & 200 FT S/O SAGUARO RD (PA&ED ONLY).													
Fund	ENG	R/W	CON	Total	Prior	2018/2019	2019/2020	2020/2021	2021/2022	2022/2023	2023/2024	Total	
CITY FUNDS	1,500			1,500					1,500			1,500	
RIV151130 Total	1,500			1,500					1,500			1,500	



Final 2019 Federal Transportation Improvement Program

Riverside County Project Listing Local Highway (in \$000's)

ProjectID	County	Air Basin	Model	RTP ID	Program	Route	Begin	End	Signage Begin	Signage End	System	Conformity Category	Amendment
RIV151131	Riverside	SCAB		3G01G07	NCN31						L	EXEMPT - 93.126	0
Description:													
							PTC	1,500			Agency	RIVERSIDE, CITY OF	
IN WESTERN RIVERSIDE COUNTY IN THE CITY OF RIVERSIDE - SPRUCE ST GRADE SEPARATION: GRADE SEPARATE EXISTING SPRUCE ST/BNSF RAIL CROSSING BY CONSTRUCTING A 4-LN (2 LNS IN EA DIR) NON-CAPACITY ENHANCING UNDERPASS ON SPRUCE ST BTWN SR91 EB OFF RAMP AND 800 FT E/O KANSAS ST (PA&ED ONLY).													
Fund	ENG	R/W	CON	Total	Prior	2018/2019	2019/2020	2020/2021	2021/2022	2022/2023	2023/2024	Total	
CITY FUNDS	1,500			1,500					1,500			1,500	
RIV151131 Total	1,500			1,500					1,500			1,500	
RIV181012	Riverside	SCAB		3NL04	NCN27						L	TCM	0
Description:													
							PTC	1,215			Agency	RIVERSIDE, CITY OF	
IN WESTERN RIVERSIDE COUNTY IN THE CITY OF RIVERSIDE - LA SIERRA NEIGHBORHOOD SIDEWALK IMP: INSTALLATION OF 1.28 MILE OF ADA-COMPLIANT SIDEWALK ON CARMINE ST, RICHMOND ST, NORWOOD AVE. FROM COLLEGE AVENUE TO SIERRA VISTA AVE., ON DOVERWOOD DR. FROM BUTLER DR. TO LA SIERRA AVE., ON A PORTION OF BUTLER DR. AND ON COLLEGE AVE FROM DOVERWOOD DR. TO NORWOOD AVE. (ATP-3 AUG STATEWIDE, SOF)													
Fund	ENG	R/W	CON	Total	Prior	2018/2019	2019/2020	2020/2021	2021/2022	2022/2023	2023/2024	Total	
CITY FUNDS	125	10	81	216			135		81			216	
ACTIVE TRANSPORTATION PROGRAM			999	999					999			999	
RIV181012 Total	125	10	1,080	1,215			135		1,080			1,215	
991203	Riverside	SCAB		991203	CAN66						L	NON-EXEMPT	0
Description:													
							PTC	9,391			Agency	TEMECULA	
IN WESTERN RIV CO IN THE CITY OF TEMECULA: PHASE 1: EXTEND OVERLAND DRIVE (4 LANES) FROM COMMERCE CENTER DRIVE TO AVENIDA ALVARADO/DIAZ RD INTERSECTION. SEE 991203A FOR PHASE 2 BRIDGE PROJECT.													
Fund	ENG	R/W	CON	Total	Prior	2018/2019	2019/2020	2020/2021	2021/2022	2022/2023	2023/2024	Total	
AGENCY	650	100	8,521	9,271	325	425		8,521				9,271	
CITY FUNDS	1	119		120	1	119						120	
991203 Total	651	219	8,521	9,391	326	544		8,521				9,391	
991203A	Riverside	SCAB		991203	CAN65						L	NON-EXEMPT	0
Description:													
							PTC	9,271			Agency	TEMECULA	
IN WESTERN RIV CO IN THE CITY OF TEMECULA: PHASE 2: REPLACE 2-LANE LOW WATER CROSSING WITH 4-LANE BRIDGE (BR#00L0087) OVER MURRIETA CREEK AT AVENIDA ALVARADO. SEE 991203 FOR PHASE 1.													
Fund	ENG	R/W	CON	Total	Prior	2018/2019	2019/2020	2020/2021	2021/2022	2022/2023	2023/2024	Total	
CITY FUNDS	74	11	977	1,062	40		45					1,062	
BRIDGE - LOCAL	576	89	7,544	8,209	310		355			7,544		8,209	
991203A Total	650	100	8,521	9,271	350		400			8,521		9,271	



Final 2019 Federal Transportation Improvement Program

Riverside County Project Listing Local Highway (in \$000's)

ProjectID	County	Air Basin	Model	RTP ID	Program	Route	Begin	End	Signage Begin	Signage End	System	Conformity Category	Amendment
RIV060113	Riverside	SCAB		RIV060113	CAN65						L	NON-EXEMPT	0
Description: PTC 10,327 Agency TEMECULA													
CONSTRUCT NEW 4 LANE BRIDGE OVER MURRIETA CREEK (PART OF WESTERN BYPASS CORRIDOR) INCLUDING APPROACHES, CURB & GUTTER, SIDEWALKS, & STORM DRAIN FACILITIES													
Fund	ENG	R/W	CON	Total	Prior	2018/2019	2019/2020	2020/2021	2021/2022	2022/2023	2023/2024	Total	
CITY FUNDS	191	52	1,906	2,149	243			1,906				2,149	
WESTERN RIV TUMF	748	54	7,376	8,178	782		7,396					8,178	
RIV060113 Total	939	106	9,282	10,327	1,025		7,396	1,906				10,327	
RIV060114	Riverside	SCAB		RIV060114	CAX67						L	NON-EXEMPT	0
Description: PTC 13,500 Agency TEMECULA													
IN SOUTHWEST TEMECULA: DESIGN AND CONSTRUCT 4 LANE WESTERN BYPASS CORRIDOR (PHASE 1) FROM SR79 SOUTH TO RANCHO CALIFORNIA RD													
Fund	ENG	R/W	CON	Total	Prior	2018/2019	2019/2020	2020/2021	2021/2022	2022/2023	2023/2024	Total	
AGENCY			13,162	13,162			13,162					13,162	
CITY FUNDS	43	168		211	211							211	
WESTERN RIV TUMF	127			127	127							127	
RIV060114 Total	170	168	13,162	13,500	338		13,162					13,500	
RIV140301	Riverside	SCAB		3NL04	NCN50						L	EXEMPT - 93.126	0
Description: PTC 4,761 Agency TEMECULA													
IN WESTERN RIVERSIDE COUNTY FOR THE CITY OF TEMECULA - CONSTRUCT REMAINING ONE MILE MISSING LINK IN THE SANTA GERTRUDIS CREEK RECREATIONAL MULTI-USE PEDESTRIAN AND BICYCLE TRAIL FROM YNEZ ROAD TO MURRIETA CREEK MULTI-PURPOSE TRAIL.													
Fund	ENG	R/W	CON	Total	Prior	2018/2019	2019/2020	2020/2021	2021/2022	2022/2023	2023/2024	Total	
CITY FUNDS	414	76	512	1,002	490	512						1,002	
ACTIVE TRANSPORTATION PROGRAM	189		3,570	3,759	189	3,570						3,759	
RIV140301 Total	603	76	4,082	4,761	679	4,082						4,761	
RIV180132	Riverside	SCAB		3NL04	NCR50						L	EXEMPT - 93.126	0
Description: PTC 1,849 Agency TEMECULA													
IN WESTERN RIV CO IN THE CITY OF TEMECULA - DESIGN AND CONSTRUCTION OF CLASS I MULTI-USE TRAIL UNDERCROSSING AT MARGARITA RD ALONG SANTA GERTRUDIS CREEK.													
Fund	ENG	R/W	CON	Total	Prior	2018/2019	2019/2020	2020/2021	2021/2022	2022/2023	2023/2024	Total	
CITY FUNDS	210		1,639	1,849	210					1,639		1,849	
RIV180132 Total	210		1,639	1,849	210					1,639		1,849	
RIV180135	Riverside	SCAB		3A01WT222A	CAX63						L	NON-EXEMPT	0
Description: PTC 6,500 Agency TEMECULA													
IN WESTERN RIV CO IN THE CITY OF TEMECULA - DIAZ RD WIDENING FROM 2 TO 4-LANES FROM WINCHESTER RD TO RANCHO CALIFORNIA RD (AS PART OF WESTERN BYPASS CORRIDOR)													
Fund	ENG	R/W	CON	Total	Prior	2018/2019	2019/2020	2020/2021	2021/2022	2022/2023	2023/2024	Total	
CITY FUNDS	137		981	1,118	137				981			1,118	
WESTERN RIV TUMF	374	2,000	3,008	5,382	374		2,000	3,008				5,382	
RIV180135 Total	511	2,000	3,989	6,500	511		2,000	3,989				6,500	



Final 2019 Federal Transportation Improvement Program

Riverside County Project Listing Local Highway (in \$000's)

ProjectID	County	Air Basin	Model	RTP ID	Program	Route	Begin	End	Signage Begin	Signage End	System	Conformity Category	Amendment
RIV050201	Riverside	SCAB		RIV050201	LUM02						L	EXEMPT - 93.126	0
Description: PTC 241,513 Agency VARIOUS AGENCIES GROUPED PROJECTS FOR BRIDGE REHABILITATION AND RECONSTRUCTION - HBP PROGRAM; PROJECTS ARE CONSISTENT WITH 40 CFR PART 93.126 EXEMPT TABLE 2 CATEGORIES - WIDENING NARROW PAVEMENTS OR RECONSTRUCTING BRIDGES (NO ADDITIONAL TRAVEL LANES). TC USED TO MATCH HBP FUNDS													
		ENG	R/W	CON	Total	Prior	2018/2019	2019/2020	2020/2021	2021/2022	2022/2023	2023/2024	Total
AGENCY				19,425	19,425	2,135	122	616	234	148	16,170		19,425
LOCAL ADVANCE CONSTRUCTION						2,989			-2,989				
BRIDGE - LOCAL				215,522	215,522	15,531	943	6,969	6,940	3,006	182,133		215,522
LOCAL BRIDGE SEISMIC RETROFIT ACCOUNT				6,566	6,566	6		57	278		6,225		6,566
RIV050201 Total				241,513	241,513	20,661	1,065	7,642	4,463	3,154	204,528		241,513
RIV160402	Riverside	SCAB		3NL04	NCN25						L	EXEMPT - 93.126	0
Description: PTC 2,059 Agency VARIOUS AGENCIES GROUPED PROJECTS FOR BICYCLE AND PEDESTRIAN FACILITIES FUNDED WITH ATP: PROJECTS ARE CONSISTENT WITH 40 CFR PART 93.126 EXEMPT TABLES 2 AND TABLE 3 CATEGORIES - BICYCLE AND PEDESTRIAN FACILITIES (BOTH MOTORIZED AND NON-MOTORIZED). TC UTILIZATION FOR MORENO VALLEY FOR FY16/17, FY17/18, FY18/19.													
		ENG	R/W	CON	Total	Prior	2018/2019	2019/2020	2020/2021	2021/2022	2022/2023	2023/2024	Total
AGENCY				128	128	128							128
ACTIVE TRANSPORTATION PROGRAM				500	500	500							500
ACTIVE TRANSPORTATION PROGRAM - MPO				1,431	1,431	306	1,125						1,431
RIV160402 Total				2,059	2,059	934	1,125						2,059
RIV151214	Riverside	SCAB		3NL04	NCN26						L	TCM WILDOMAR	0
Description: PTC 1,019 Agency WILDOMAR IN WESTERN RIVERSIDE COUNTY IN THE CITY OF WILDOMAR - WIDENING OF GRAND AVE (CORYDON RD TO DAVID BROWN MIDDLE SCHOOL) TO INCLUDE A CLASS II BIKE LANES. IMPROVEMENTS INCLUDE A TOTAL OF 12,000 LF OF NEW BIKE LANES													
		ENG	R/W	CON	Total	Prior	2018/2019	2019/2020	2020/2021	2021/2022	2022/2023	2023/2024	Total
CMAQ				747	747			747					747
CITY FUNDS		114	26	132	272	140		132					272
RIV151214 Total		114	26	879	1,019	140		879					1,019
RIV180126A	Riverside	SCAB		3A01WT133	CAX76						L	NON-EXEMPT WILDOMAR	0
Description: PTC 26,115 Agency WILDOMAR IN WESTERN RIV CO IN THE CITY OF WILDOMAR - PH 1: WIDEN BUNDY CANYON RD FROM 2 TO 4 LANES FROM I-15 TO MURRIETA RD. PH 2 IN RIV180126B.													
		ENG	R/W	CON	Total	Prior	2018/2019	2019/2020	2020/2021	2021/2022	2022/2023	2023/2024	Total
AGENCY		800	5,529	19,786	26,115	6,329		19,786					26,115
RIV180126A Total		800	5,529	19,786	26,115	6,329		19,786					26,115



Final 2019 Federal Transportation Improvement Program

Riverside County Project Listing Local Highway (in \$000's)

ProjectID	County	Air Basin	Model	RTP ID	Program	Route	Begin	End	Signage Begin	Signage End	System	Conformity Category	Amendment
RIV180126B	Riverside	SCAB		3A01WT134	CAX76						L	NON-EXEMPT	0
Description: PTC 5,189 Agency WILDOMAR													
IN WESTERN RIV CO IN THE CITY OF WILDOMAR - PH 2: WIDEN BUNDY CANYON RD FROM 2 TO 4 LANES FROM MISSION TRAIL TO I-15. PH 1 IN RIV180126A.													
		ENG	R/W	CON	Total	Prior	2018/2019	2019/2020	2020/2021	2021/2022	2022/2023	2023/2024	Total
AGENCY		158	1,093	3,911	5,162			158	1,093		3,911		5,162
RIV180126B Total		158	1,093	3,911	5,162			158	1,093		3,911		5,162
RIV180127	Riverside	SCAB		3A01WT071	CAX76						L	NON-EXEMPT	0
Description: PTC 12,156 Agency WILDOMAR													
IN WESTERN RIV CO IN THE CITY OF WILDOMAR - WIDENING OF CLINTON KEITH RD FROM ARYA RD TO COPPER CRAFT FROM 3 TO 6 LANES (3 LNS EA DIRECTION).													
		ENG	R/W	CON	Total	Prior	2018/2019	2019/2020	2020/2021	2021/2022	2022/2023	2023/2024	Total
AGENCY		372	2,574	9,210	12,156			372	2,574	9,210			12,156
RIV180127 Total		372	2,574	9,210	12,156			372	2,574	9,210			12,156
RIV180128	Riverside	SCAB		2016A319	CAN66						L	NON-EXEMPT	0
Description: PTC 1,153 Agency WILDOMAR													
IN WESTERN RIV CO IN THE CITY OF WILDOMAR - EXTENSION OF 2-LANE LA ESTRELLA RD FROM GEORGE AVE TO SUSAN DR (0.10 MILES)													
		ENG	R/W	CON	Total	Prior	2018/2019	2019/2020	2020/2021	2021/2022	2022/2023	2023/2024	Total
AGENCY		46	192	915	1,153		46	192	915				1,153
RIV180128 Total		46	192	915	1,153		46	192	915				1,153
Grand Total		300,842	357,447	2,865,555	3,523,844	1,245,039	542,599	483,950	395,055	175,565	540,685	140,951	3,523,844

San Bernardino County Local Highways



Final 2019 Federal Transportation Improvement Program

San Bernardino County Project Listing Local Highway (in \$000's)

ProjectID	County	Air Basin	Model	RTP ID	Program	Route	Begin	End	Signage Begin	Signage End	System	Conformity Category	Amendment	
200201	San Bernardino	MDAB		200201	NCR91						L	EXEMPT - 93.126	0	
Description: PTC 560 Agency ADELANTO														
IN ADELANTO, EL MIRAGE RD. FROM SR. 395 TO 1 MILE EAST TO ADELANTO RD. AND ON ADELANTO RD. FROM EL MIRAGE RD. TO 1 MILE SOUTH-AUBURN AVE. PAVE EXISTING 2 LANE RD.														
Fund		ENG	R/W	CON	Total	Prior	2018/2019	2019/2020		2020/2021	2021/2022	2022/2023	2023/2024	Total
CITY FUNDS				440	440		440							440
SBD CO MEASURE I		70	50		120	70	50							120
200201 Total		70	50	440	560	70	490							560
SBD55011	San Bernardino	MDAB		SBD55011	CAX63						L	NON-EXEMPT	0	
Description: PTC 9,500 Agency APPLE VALLEY														
YUCCA LOMA RD.: FROM APPLE VALLEY RD. TO RINCON RD. (westerly segment) - WIDEN EXISTING 2 LANE RD. TO 4 LANE RD. (2 LANES IN EACH DIRECTION) (1 MILE)														
Fund		ENG	R/W	CON	Total	Prior	2018/2019	2019/2020		2020/2021	2021/2022	2022/2023	2023/2024	Total
SBD CO MEASURE I		500		9,000	9,500	500				9,000				9,500
SBD55011 Total		500		9,000	9,500	500				9,000				9,500
200202	San Bernardino	SCAB		200202	CAR63						L	NON-EXEMPT	0	
Description: PTC 584 Agency CHINO														
IN CHINO - ON CHINO AVENUE FROM MONTE VISTA TO SIXTH STREET-WIDEN EXISTING 2 LANES TO 4 LANES AND INSTALL SIGNAL AT INTERSECTION OF CHINO AVE. AND MONTE VISTA														
Fund		ENG	R/W	CON	Total	Prior	2018/2019	2019/2020		2020/2021	2021/2022	2022/2023	2023/2024	Total
DEVELOPER FEES		88		496	584		88	88		496				584
200202 Total		88		496	584		88	88		496				584
SBD031118	San Bernardino	SCAB		SBD031118	CAX63						L	NON-EXEMPT	0	
Description: PTC 2,000 Agency CHINO														
EDISON AVENUE RAMONA TO CENTRAL WIDEN FROM 4 LANES TO 6 LANES & REHABILITATION (SPOT WIDENING)														
Fund		ENG	R/W	CON	Total	Prior	2018/2019	2019/2020		2020/2021	2021/2022	2022/2023	2023/2024	Total
DEVELOPER FEES		200		1,800	2,000			200		1,800				2,000
SBD031118 Total		200		1,800	2,000			200		1,800				2,000
SBD031152	San Bernardino	SCAB		SBD031152	CAX60						L	NON-EXEMPT	0	
Description: PTC 20,000 Agency CHINO														
RIVERSIDE DRIVE AT SAN ANTONIO FLOOD CONTROL CHANNEL WIDEN BRIDGE FROM 4 LANES TO 6 LANES (PA&ED Only)														
Fund		ENG	R/W	CON	Total	Prior	2018/2019	2019/2020		2020/2021	2021/2022	2022/2023	2023/2024	Total
DEVELOPER FEES		2,100			2,100	100	2,000							2,100
SBD031152 Total		2,100			2,100	100	2,000							2,100



Final 2019 Federal Transportation Improvement Program

San Bernardino County Project Listing Local Highway (in \$000's)

ProjectID	County	Air Basin	Model	RTP ID	Program	Route	Begin	End	Signage Begin	Signage End	System	Conformity Category	Amendment	
200401	San Bernardino	SCAB		200401	CAXT5						L	TCM	0	
Description: PTC 4,530 Agency CHINO HILLS														
FAIRFIELD RANCH RD: CONSTRUCT BOX CULVERT (approx. 0.40 miles south of Stanfield Ct.) TO RE-OPEN 0.76 MILES OF FAIRFIELD RANCH RD AT CURRENT CLOSURE SOUTH TO PINE AVE. CONSTRUCT RD IMPROVEMENTS AND ADD MARKED BIKE LANES IN BOTH DIRECTIONS.														
Fund	ENG	R/W	CON	Total	Prior		2018/2019	2019/2020		2020/2021	2021/2022	2022/2023	2023/2024	Total
TRANS AND COMM AND SYS PRESRV PILOT PROG	175			175	175									175
CITY FUNDS	387	70	426	883	387							70	426	883
SBD CO MEASURE I	430	430	2,612	3,472	430							430	2,612	3,472
200401 Total	992	500	3,038	4,530	992							500	3,038	4,530
200856	San Bernardino	SCAB		200856	CAY60						L	NON-EXEMPT	0	
Description: PTC 9,038 Agency COLTON														
MT. VERNON BRIDGE OVER UPRR(54C0101) -ON MT. VERNON AVE. FROM "M" ST. TO I-10 ON RAMP. WIDENING BRIDGE FROM 2-4 LANES (CA338)														
Fund	ENG	R/W	CON	Total	Prior		2018/2019	2019/2020		2020/2021	2021/2022	2022/2023	2023/2024	Total
CITY FUNDS	149	17	851	1,017	166							851		1,017
LOCAL ADVANCE CONSTRUCTION BRIDGE - LOCAL								7,588				-7,588		
BRIDGE - LOCAL	1,151	133	6,718	8,002	1,284							6,718		8,002
LOCAL BRIDGE SEISMIC RETROFIT ACCOUNT			19	19								19		19
200856 Total	1,300	150	7,588	9,038	1,450			7,588						9,038
201158	San Bernardino	SCAB		4A07226	CAX63						L	NON-EXEMPT	0	
Description: PTC 6,652 Agency COLTON														
AGUA MANSA FROM RIALTO CHANNEL TO RANCHO AVE. 2-4 LANE WIDENING														
Fund	ENG	R/W	CON	Total	Prior		2018/2019	2019/2020		2020/2021	2021/2022	2022/2023	2023/2024	Total
CITY FUNDS	350	150	6,152	6,652	350		150			6,152				6,652
201158 Total	350	150	6,152	6,652	350		150			6,152				6,652
20170201	San Bernardino	SCAB		4A01069	NCR36						L	EXEMPT - 93.126	0	
Description: PTC 27,535 Agency COLTON														
In Colton: La Cadena Drive over Santa Ana River, 1.5 MI south of I-10; Replace existing 4 lane bridge with 4 lane bridge (54C0077)														
Fund	ENG	R/W	CON	Total	Prior		2018/2019	2019/2020		2020/2021	2021/2022	2022/2023	2023/2024	Total
CITY FUNDS	318	133	2,573	3,024	451							2,573		3,024
LOCAL ADVANCE CONSTRUCTION BRIDGE - LOCAL								23,601				-23,601		
BRIDGE - LOCAL	2,457	1,026	20,894	24,377	3,483							20,894		24,377
LOCAL BRIDGE SEISMIC RETROFIT ACCOUNT			134	134								134		134
20170201 Total	2,775	1,159	23,601	27,535	3,934		23,601							27,535



Final 2019 Federal Transportation Improvement Program

San Bernardino County Project Listing Local Highway (in \$000's)

ProjectID	County	Air Basin	Model	RTP ID	Program	Route	Begin	End	Signage Begin	Signage End	System	Conformity Category	Amendment	
201147	San Bernardino	SCAB		4A01132	CAX63						L	NON-EXEMPT	0	
Description: PTC 6,551 Agency FONTANA														
SLOVER AVENUE FROM ETIWANDA AVENUE TO 800 FEET EAST OF ETIWANDA AVENUE WIDEN FROM 2-4 LANES														
Fund		ENG	R/W	CON	Total	Prior	2018/2019	2019/2020		2020/2021	2021/2022	2022/2023	2023/2024	Total
CITY FUNDS		100	101	1,897	2,098	201	1,897							2,098
SBD CO MEASURE I		213	213	4,027	4,453	426	4,027							4,453
201147 Total		313	314	5,924	6,551	627	5,924							6,551
20131506	San Bernardino	SCAB		0A6410	NCN25						L	TCM	0	
Description: PTC 3,966 Agency FONTANA														
IN FONTANA: SAN SEVAINE TRAIL (PHASE 1, SEG 2) North/South 1.25 mile long, 12 ft wide paved multi-use trail from Banyan St. to the Pacific Electric Trail in Fontana														
Fund		ENG	R/W	CON	Total	Prior	2018/2019	2019/2020		2020/2021	2021/2022	2022/2023	2023/2024	Total
RECREATIONAL TRAILS		567		1,901	2,468	567	1,901							2,468
AGENCY				500	500		500							500
CITY FUNDS		20		828	848	20	828							848
PARTNERSHIP PLANNING GRANT		150			150	150								150
20131506 Total		737		3,229	3,966	737	3,229							3,966
20170804	San Bernardino	SCAB		4120193	ITS08						L	EXEMPT - 93.126	0	
Description: PTC 1,105 Agency FONTANA														
CITY OF FONTANA TO INSTALL FIBER OPTIC CABLE TO BRING BACK VIDEO AND COMMUNICATIONS TO THE TRANSPORTATION MANAGEMENT CENTER. TOLL CREDIT TO MATCH EARREPU.														
Fund		ENG	R/W	CON	Total	Prior	2018/2019	2019/2020		2020/2021	2021/2022	2022/2023	2023/2024	Total
2016 EARMARK REPURPOSING		120		985	1,105	120	985							1,105
20170804 Total		120		985	1,105	120	985							1,105
20190006	San Bernardino	SCAB		2016A319	CAX63						L	NON-EXEMPT	0	
Description: PTC 2,858 Agency FONTANA														
Foothill Boulevard: Oleander Ave to Cypress Ave; Widen 4-6 lanes														
Fund		ENG	R/W	CON	Total	Prior	2018/2019	2019/2020		2020/2021	2021/2022	2022/2023	2023/2024	Total
CITY FUNDS		150	655	2,053	2,858	805	2,053							2,858
20190006 Total		150	655	2,053	2,858	805	2,053							2,858
20190007	San Bernardino	SCAB		2016A319	CAX63						L	NON-EXEMPT	0	
Description: PTC 1,620 Agency FONTANA														
Foothill Boulevard: Sierra Ave to Mango Ave; Widen 4-6 lanes														
Fund		ENG	R/W	CON	Total	Prior	2018/2019	2019/2020		2020/2021	2021/2022	2022/2023	2023/2024	Total
CITY FUNDS		120		1,500	1,620	120	1,500							1,620
20190007 Total		120		1,500	1,620	120	1,500							1,620



Final 2019 Federal Transportation Improvement Program

San Bernardino County Project Listing Local Highway (in \$000's)

ProjectID	County	Air Basin	Model	RTP ID	Program	Route	Begin	End	Signage Begin	Signage End	System	Conformity Category	Amendment	
SBD031217	San Bernardino	SCAB		SBD031217	CAX63						L	NON-EXEMPT	0	
Description: PTC 5,055 Agency FONTANA														
BEECH AVENUE FOOTHILL TO MILLER AVE WIDEN FROM 2 LANES TO 4 LANES														
Fund		ENG	R/W	CON	Total	Prior	2018/2019	2019/2020		2020/2021	2021/2022	2022/2023	2023/2024	Total
CITY FUNDS		150	349	1,120	1,619	499	1,120							1,619
SBD CO MEASURE I		317	741	2,378	3,436	1,058	2,378							3,436
SBD031217 Total		467	1,090	3,498	5,055	1,557	3,498							5,055
SBD031266	San Bernardino	SCAB		SBD031266	CAX63						L	NON-EXEMPT	0	
Description: PTC 8,129 Agency FONTANA														
SIERRA AVENUE FOOTHILL BOULEVARD TO BASELINE AVENUE- WIDEN FROM 4 TO 6 LANES														
Fund		ENG	R/W	CON	Total	Prior	2018/2019	2019/2020		2020/2021	2021/2022	2022/2023	2023/2024	Total
CITY FUNDS		58	1,760	784	2,602	10	1,808	784						2,602
SBD CO MEASURE I		122	3,740	1,665	5,527	20	3,842	1,665						5,527
SBD031266 Total		180	5,500	2,449	8,129	30	5,650	2,449						8,129
201105	San Bernardino	SCAB		4A07268	CAX63						L	NON-EXEMPT	0	
Description: PTC 1,800 Agency GRAND TERRACE														
MICHIGAN AVENUE WIDENING (2-4 LANES) FROM COMMERCE WAY TO MAIN STREET														
Fund		ENG	R/W	CON	Total	Prior	2018/2019	2019/2020		2020/2021	2021/2022	2022/2023	2023/2024	Total
CITY FUNDS		300		1,500	1,800			300		1,500				1,800
201105 Total		300		1,500	1,800			300		1,500				1,800
201106	San Bernardino	SCAB		4A01008	CAX67						L	NON-EXEMPT	0	
Description: PTC 3,500 Agency GRAND TERRACE														
COMMERCE WAY FROM MICHIGAN AVENUE TO BARTON ROAD AT VIVIENDA AVENUE. NEW ROAD - 4 LANE ROAD EXTENSION														
Fund		ENG	R/W	CON	Total	Prior	2018/2019	2019/2020		2020/2021	2021/2022	2022/2023	2023/2024	Total
CITY FUNDS				1,400	1,400		1,400							1,400
SBD CO MEASURE I				2,100	2,100		2,100							2,100
201106 Total				3,500	3,500		3,500							3,500
20084104	San Bernardino	MDAB		20084104	TDR64						L	NON-EXEMPT	0	
Description: PTC 743 Agency HESPERIA														
JOSHUA STREET PARK & RIDE EXPANSION - ON JOSHUA STREET WEST OF US 395, CITY OF HESPERIA, EXISTING PNR HAS 188 SPACES AND NEEDS TO ADD 200 SPACES, TO INCLUDE LANDSCAPING, LIGHTING AND VARIOUS NON-CAPACITY STREET IMPROVEMENTS TO FACILITATE ADDITIONAL SPACES (M003). Toll credits to match CMAQ.														
Fund		ENG	R/W	CON	Total	Prior	2018/2019	2019/2020		2020/2021	2021/2022	2022/2023	2023/2024	Total
CMAQ				508	508		508							508
CITY FUNDS		25		26	51	25	26							51
STATE AB2766				184	184		184							184
20084104 Total		25		718	743	25	718							743



Final 2019 Federal Transportation Improvement Program

San Bernardino County Project Listing Local Highway (in \$000's)

ProjectID	County	Air Basin	Model	RTP ID	Program	Route	Begin	End	Signage Begin	Signage End	System	Conformity Category	Amendment	
20150008	San Bernardino	MDAB		SBD55025	CAX63						L	NON-EXEMPT	0	
Description: PTC 30,064 Agency HESPERIA														
IN HESPERIA: MAIN ST FROM I-15 TO MAPLE (PHASE 1) / MAPLE TO 11TH (PHASE 2) / I-15 TO SR 395 (PHASE 3); WIDEN AND RECONSTRUCT FROM 4-6 LANES, INCLUDING WIDENING OF BRIDGE OVER CALIFORNIA AQUEDUCT (2.75 MILES)														
Fund	ENG	R/W	CON	Total	Prior		2018/2019	2019/2020		2020/2021	2021/2022	2022/2023	2023/2024	Total
CITY FUNDS	1,484			1,484	1,484									1,484
DEVELOPER FEES	630	2,459	12,008	15,097	630						2,459		12,008	15,097
SBD CO MEASURE I	365	2,034	11,084	13,483	365						2,034		11,084	13,483
20150008 Total	2,479	4,493	23,092	30,064	2,479						4,493		23,092	30,064
SBD55030	San Bernardino	MDAB		SBD55030	CAX63						L	NON-EXEMPT	0	
Description: PTC 21,472 Agency HESPERIA														
RANCHERO RD. FROM TOPAZ AVE TO 7TH ST. - WIDEN FROM 2 TO 5 LANES (6 MILES)(includes bridge over California Aqueduct)														
Fund	ENG	R/W	CON	Total	Prior		2018/2019	2019/2020		2020/2021	2021/2022	2022/2023	2023/2024	Total
AGENCY	33	198	8,594	8,825			231	8,594						8,825
CITY FUNDS	47	284	12,316	12,647			331	12,316						12,647
SBD55030 Total	80	482	20,910	21,472			562	20,910						21,472
200019	San Bernardino	SCAB		200019	NCR36						L	EXEMPT - 93.126	0	
Description: PTC 22,810 Agency HIGHLAND														
BRIDGE NO. 54C0035 (previously shown as 00L0028), BASE LINE, OVER CITY CREEK. REPLACE 4 LANE BRIDGE WITH 4 LANE BRIDGE.														
Fund	ENG	R/W	CON	Total	Prior		2018/2019	2019/2020		2020/2021	2021/2022	2022/2023	2023/2024	Total
DEVELOPER FEES	237	471	1,909	2,617	237			471			1,909			2,617
LOCAL ADVANCE CONSTRUCTION								16,641			-16,641			
BRIDGE - LOCAL	1,827	3,634	14,732	20,193	1,827			3,634			14,732			20,193
200019 Total	2,064	4,105	16,641	22,810	2,064			20,746						22,810
20082402	San Bernardino	SCAB		4A07308	CAY76						L	NON-EXEMPT	0	
Description: PTC 20,958 Agency HIGHLAND														
WIDEN BASE LINE BETWEEN CHURCH AVE AND BUCKEYE ST FROM 4-6 LANES														
Fund	ENG	R/W	CON	Total	Prior		2018/2019	2019/2020		2020/2021	2021/2022	2022/2023	2023/2024	Total
CITY FUNDS	1,070	1,257	525	2,852			438	632		1,257	525			2,852
SBD CO MEASURE I	1,604	1,743	14,759	18,106			728	876		1,743	14,759			18,106
20082402 Total	2,674	3,000	15,284	20,958			1,166	1,508		3,000	15,284			20,958



Final 2019 Federal Transportation Improvement Program

San Bernardino County Project Listing Local Highway (in \$000`s)

ProjectID	County	Air Basin	Model	RTP ID	Program	Route	Begin	End	Signage Begin	Signage End	System	Conformity Category	Amendment	
2011104	San Bernardino	SCAB		4OM0701	NCR31						L	EXEMPT - 93.126	0	
Description: PTC 8,325 Agency HIGHLAND														
In Highland: Victoria Ave from 3rd St to 6th St including reconstruction of the 5th St/Victoria ave intersection, additional turn lanes, shoulder improvements, traffic signal mod, no add'l thru lanes; Storm drain improvements from 3rd St to 9th St w/connection to the existing drainage channel on the south side of 3rd St.														
Fund		ENG	R/W	CON	Total	Prior	2018/2019	2019/2020		2020/2021	2021/2022	2022/2023	2023/2024	Total
CITY FUNDS		775		7,550	8,325	775		7,550						8,325
2011104 Total		775		7,550	8,325	775		7,550						8,325
201156	San Bernardino	SCAB		20061014	CAX63						L	NON-EXEMPT	0	
Description: PTC 22,530 Agency HIGHLAND														
GREENSPOT RD. FROM SANTA PAULA ST. TO SOUTH CITY LIMIT - WIDEN FROM 2-4 LANES WITH MEDIAN (2.2 MILES)														
Fund		ENG	R/W	CON	Total	Prior	2018/2019	2019/2020		2020/2021	2021/2022	2022/2023	2023/2024	Total
DEVELOPER FEES		787	520	9,056	10,363		1,307				9,056			10,363
SBD CO MEASURE I		925	600	10,642	12,167		1,525				10,642			12,167
201156 Total		1,712	1,120	19,698	22,530		2,832				19,698			22,530
201180	San Bernardino	SCAB		200852	CAX63						L	NON-EXEMPT	0	
Description: PTC 673 Agency HIGHLAND														
DEL ROSA DRIVE FROM 5TH STREET TO 6TH STREET-WIDEN FROM 2 TO 4 LANES (0.2 MILES)FORMERLY PART OF PROJECT ID 200852														
Fund		ENG	R/W	CON	Total	Prior	2018/2019	2019/2020		2020/2021	2021/2022	2022/2023	2023/2024	Total
CITY FUNDS		63	42	568	673		63	42		568				673
201180 Total		63	42	568	673		63	42		568				673
201182	San Bernardino	SCAB		4A07142	CAX63						L	NON-EXEMPT	0	
Description: PTC 798 Agency HIGHLAND														
TIPPECANOE AVENUE FROM 3RD STREET TO 5TH STREET - WIDEN FROM 2-4 LANES (0.3 MILES)FORMERLY PART OF PROJECT ID 200852														
Fund		ENG	R/W	CON	Total	Prior	2018/2019	2019/2020		2020/2021	2021/2022	2022/2023	2023/2024	Total
CITY FUNDS		61	30	707	798		61	30		707				798
201182 Total		61	30	707	798		61	30		707				798
201183	San Bernardino	SCAB		4A01368	CAX63						L	NON-EXEMPT	0	
Description: PTC 5,255 Agency HIGHLAND														
5TH ST FROM TIPPECANOE AVENUE TO DEL ROSA DR.-WIDEN FROM 2-4 LANES														
Fund		ENG	R/W	CON	Total	Prior	2018/2019	2019/2020		2020/2021	2021/2022	2022/2023	2023/2024	Total
CITY FUNDS		441	732	4,082	5,255		441	732		4,082				5,255
201183 Total		441	732	4,082	5,255		441	732		4,082				5,255



Final 2019 Federal Transportation Improvement Program

San Bernardino County Project Listing Local Highway (in \$000's)

ProjectID	County	Air Basin	Model	RTP ID	Program	Route	Begin	End	Signage Begin	Signage End	System	Conformity Category	Amendment
201191	San Bernardino	SCAB		4OM0701	CAX63						L	NON-EXEMPT	0
Description: PTC 683 Agency HIGHLAND													
BASE LINE FROM SEINE AVENUE TO STONEY CREEK DRIVE - WIDEN FROM 4-6 LANES (0.2 MILES)													
Fund		ENG	R/W	CON	Total	Prior	2018/2019	2019/2020	2020/2021	2021/2022	2022/2023	2023/2024	Total
CITY FUNDS		143	47	493	683		143		47	493			683
201191 Total		143	47	493	683		143		47	493			683
20130401	San Bernardino	SCAB		20130401	NCR36						L	EXEMPT - 93.126	0
Description: PTC 4,814 Agency HIGHLAND													
BRIDGE NO. 54C0592, ORANGE ST OVER PLUNGE CREEK OVERFLOW, 1.5 MI N OF PIONEER AVE. Replace existing two lane bridge structure with four lane bridge structure. (Non-Capacity: bridge will remain striped for two lanes)													
Fund		ENG	R/W	CON	Total	Prior	2018/2019	2019/2020	2020/2021	2021/2022	2022/2023	2023/2024	Total
DEVELOPER FEES		82	130	340	552	82		130			340		552
LOCAL ADVANCE CONSTRUCTION								2,964			-2,964		
BRIDGE - LOCAL		632	1,006	2,624	4,262	632		1,006			2,624		4,262
20130401 Total		714	1,136	2,964	4,814	714		4,100					4,814
20131501	San Bernardino	SCAB		200018	NCN46						L	EXEMPT - 93.126	0
Description: PTC 2,775 Agency HIGHLAND													
IN HIGHLAND: ON BOULDER AVE FROM SAN MANUEL VILLAGE ENTRANCE TO GREENSPOT ROAD; STREET AND LANDSCAPING IMPROVEMENTS (non-capacity enhancements)													
Fund		ENG	R/W	CON	Total	Prior	2018/2019	2019/2020	2020/2021	2021/2022	2022/2023	2023/2024	Total
PROJECTS OF NATIONAL AND REGIONAL SIGNIFICANCE		164		1,836	2,000	164	1,836						2,000
CITY FUNDS		316		459	775	316	459						775
20131501 Total		480		2,295	2,775	480	2,295						2,775
20131502	San Bernardino	SCAB		4A01387	NCR22						L	EXEMPT - 93.126	0
Description: PTC 2,000 Agency HIGHLAND													
IN HIGHLAND: ALONG NORTH SIDE OF 5TH STREET FROM VICTORIA AVE TO PALM AVE; SHOULDER IMPROVEMENTS (no additional lanes)													
Fund		ENG	R/W	CON	Total	Prior	2018/2019	2019/2020	2020/2021	2021/2022	2022/2023	2023/2024	Total
CITY FUNDS		250	500	1,250	2,000	250	500	1,250					2,000
20131502 Total		250	500	1,250	2,000	250	500	1,250					2,000
20131503	San Bernardino	SCAB		0A6410	NCR22						L	EXEMPT - 93.126	0
Description: PTC 2,733 Agency HIGHLAND													
IN HIGHLAND: PALM AVE HISTORIC DISTRICT IMPROVEMENTS; PALM AVE (BASE LINE TO HIGHLAND AVE) & PACIFIC ST (CHURCH AVE TO 350FT WEST OF PALM) SHOULDER IMPROVEMENTS (curb, gutter and sidewalk improvements), NEW ROUNDABOUT AT PALM/PACIFIC INT., BIKE LANES (Intersection improvements - no new lanes)													
Fund		ENG	R/W	CON	Total	Prior	2018/2019	2019/2020	2020/2021	2021/2022	2022/2023	2023/2024	Total
CITY FUNDS		600	100	2,033	2,733		600		100		2,033		2,733
20131503 Total		600	100	2,033	2,733		600		100		2,033		2,733



Final 2019 Federal Transportation Improvement Program

San Bernardino County Project Listing Local Highway (in \$000's)

ProjectID	County	Air Basin	Model	RTP ID	Program	Route	Begin	End	Signage Begin	Signage End	System	Conformity Category	Amendment	
20150401	San Bernardino	SCAB		REG0703	NCR22						L	EXEMPT - 93.126	0	
Description: PTC 680 Agency HIGHLAND														
HIGHLAND: DEL ROSA DR SHOULDER IMPROVEMENTS; FROM 3RD ST TO 5TH ST (curb, gutter & sidewalk improvements) (non-capacity)														
Fund		ENG	R/W	CON	Total	Prior	2018/2019	2019/2020		2020/2021	2021/2022	2022/2023	2023/2024	Total
CITY FUNDS				680	680					680				680
20150401 Total				680	680					680				680
20171101	San Bernardino	SCAB		4A07275	NCN26						L	EXEMPT - 93.126	0	
Description: PTC 1,316 Agency HIGHLAND														
PACIFIC ST. RECONFIGURATION FROM 2 LANES TO 2 LANES WITH CONTINUOUS CENTER 2-WAY LEFT-TURN LANE AND BIKE LANES (VICTORIA AVE TO APPROXIMATELY 350' WEST OF PALM AVENUE). 1 CENTERLINE MILE OF BIKE LANE.														
Fund		ENG	R/W	CON	Total	Prior	2018/2019	2019/2020		2020/2021	2021/2022	2022/2023	2023/2024	Total
CITY FUNDS		130		1,186	1,316	130					1,186			1,316
20171101 Total		130		1,186	1,316	130					1,186			1,316
20190001	San Bernardino	SCAB		4M01003	CAX75						L	NON-EXEMPT	0	
Description: PTC 9,661 Agency HIGHLAND														
SR-210/5th St IC Improvements: Widen & restripe 5th St (4-6 lanes) from east edge of City Creek Brdg to the EB SR-210 ramps w/add'l turn pockets plus 2 truck access lanes; Widen & restripe 5th St (6-8 lanes) under SR-210 b/w EB & WB ramps, incl. add'l thru & turn lanes; Widen the EB & WB on-ramps 2-3 lanes, widen the EB & WB off-ramps 1-2 lanes, all ramps remain 1 ln at the mainline. (Combines prior projs 20111153 & 20111154)														
Fund		ENG	R/W	CON	Total	Prior	2018/2019	2019/2020		2020/2021	2021/2022	2022/2023	2023/2024	Total
CITY FUNDS		818	1,000	7,843	9,661	818	1,000	7,843						9,661
20190001 Total		818	1,000	7,843	9,661	818	1,000	7,843						9,661
20190003	San Bernardino	SCAB		2016A319	CAX63						L	NON-EXEMPT	0	
Description: PTC 7,058 Agency HIGHLAND														
In Highland: 3rd & 5th St Corridor Improvements: Widen 0.4 miles of 3rd St b/w Palm Ave & 5th St 2-4 Ins; Extend 3rd St NE to connect to/at 5th St/Church Ave Intersection; Restripe 0.1 mile of 5th St b/w Church Ave & East edge of City Creek Brdg 4-6 Ins; Shoulder improvements along 5th St, Central Ave & Palm Ave; Add'l turn lanes at 3rd/Palm & 5th/Palm Intersections. (Comb 2017 FTIP ID 2011105)														
Fund		ENG	R/W	CON	Total	Prior	2018/2019	2019/2020		2020/2021	2021/2022	2022/2023	2023/2024	Total
CITY FUNDS		302	946	5,810	7,058		302	946		5,810				7,058
20190003 Total		302	946	5,810	7,058		302	946		5,810				7,058
SBD55031	San Bernardino	SCAB		SBD55031	CAX63						L	NON-EXEMPT	0	
Description: PTC 1,078 Agency HIGHLAND														
ALABAMA STREET FROM 3RD STREET TO SOUTH CITY LIMITS - WIDEN FROM 2 TO 3 NB LANES (0.25 MILES)														
Fund		ENG	R/W	CON	Total	Prior	2018/2019	2019/2020		2020/2021	2021/2022	2022/2023	2023/2024	Total
PRIVATE FUNDS		68	40	970	1,078		68	40		970				1,078
SBD55031 Total		68	40	970	1,078		68	40		970				1,078



Final 2019 Federal Transportation Improvement Program

San Bernardino County Project Listing Local Highway (in \$000's)

ProjectID	County	Air Basin	Model	RTP ID	Program	Route	Begin	End	Signage Begin	Signage End	System	Conformity Category	Amendment	
SBD55033	San Bernardino	SCAB		SBD55033	CAX63						L	NON-EXEMPT	0	
Description: PTC 2,350 Agency HIGHLAND														
BOULDER AVE. FROM GREENSPOT TO SOUTH CITY LIMITS - WIDEN FROM 2-4 LANES (0.70 MILES)														
Fund		ENG	R/W	CON	Total	Prior	2018/2019	2019/2020		2020/2021	2021/2022	2022/2023	2023/2024	Total
CITY FUNDS		235		2,115	2,350	235		2,115						2,350
SBD55033 Total		235		2,115	2,350	235		2,115						2,350
SBD31876	San Bernardino	SCAB		SBD31876	CAX63						L	NON-EXEMPT	0	
Description: PTC 1,090 Agency LOMA LINDA														
CALIFORNIA STREET BARTON ROAD TO REDLANDS BOULEVARD WIDEN FROM 2 TO 4 LANES														
Fund		ENG	R/W	CON	Total	Prior	2018/2019	2019/2020		2020/2021	2021/2022	2022/2023	2023/2024	Total
CITY FUNDS		20	70	1,000	1,090			20		70	1,000			1,090
SBD31876 Total		20	70	1,000	1,090			20		70	1,000			1,090
20150001	San Bernardino	SCAB		4G07421	CAX60						L	NON-EXEMPT	0	
Description: PTC 14,585 Agency MONTCLAIR														
BRIDGE NO. 54C0112, CENTRAL AVE OVER UP RR AMTRAK METROLINK, 0.2 MI S HOLT AVENUE. Bridge rehabilitate. Rehabilitate existing four lane bridge with six lane bridge with sidewalks. Project must appear in 20 year RTP. Toll credits to match EARREPU.														
Fund		ENG	R/W	CON	Total	Prior	2018/2019	2019/2020		2020/2021	2021/2022	2022/2023	2023/2024	Total
2016 EARMARK REPURPOSING		1,440			1,440		1,440							1,440
CITY FUNDS		140	63	1,305	1,508	69		63				1,376		1,508
BRIDGE - LOCAL		1,079	483	10,075	11,637	531		483				10,623		11,637
20150001 Total		2,659	546	11,380	14,585	600	1,440	546				11,999		14,585
20150201	San Bernardino	SCAB		2002160	CAX76						L	NON-EXEMPT	0	
Description: PTC 6,933 Agency ONTARIO														
GROVE AVE CORRIDOR: WIDEN GROVE BETWEEN FOURTH ST AND STATE ST / AIRPORT DR (4-6 LNS); AND IMPROVEMENTS TO GROVE AVE / HOLT BLVD INTERSECTION. Toll Credit to match EARREPU.														
Fund		ENG	R/W	CON	Total	Prior	2018/2019	2019/2020		2020/2021	2021/2022	2022/2023	2023/2024	Total
DEMO-SAFETEA-LU		1,834			1,834	1,834								1,834
2016 EARMARK REPURPOSING				3,335	3,335		3,335							3,335
DEVELOPER FEES		204	111		315	315								315
SBD CO MEASURE I		255	139	1,055	1,449	394	1,055							1,449
20150201 Total		2,293	250	4,390	6,933	2,543	4,390							6,933



Final 2019 Federal Transportation Improvement Program

San Bernardino County Project Listing Local Highway (in \$000's)

ProjectID	County	Air Basin	Model	RTP ID	Program	Route	Begin	End	Signage Begin	Signage End	System	Conformity Category	Amendment	
20150004	San Bernardino	SCAB		20010133	NCN26						L	EXEMPT - 93.126	0	
Description: PTC 2,000 Agency RANCHO CUCAMONGA														
IMPROVE FOOTHILL BOULEVARD (OLD STATE ROUTE 66) BETWEEN GROVE AVENUE AND SAN BERNARDINO RD: INCLUDES BIKE LANES, SIDEWALKS, STREET LIGHTS, TRAFFIC SIGNAL, PAVEMENT REHABILITATION, AND STRIPING.														
Fund	ENG	R/W	CON	Total	Prior		2018/2019	2019/2020		2020/2021	2021/2022	2022/2023	2023/2024	Total
CITY FUNDS	50		1,950	2,000	50			1,950						2,000
20150004 Total	50		1,950	2,000	50			1,950						2,000
20190004	San Bernardino	SCAB		2016A319	NCN31						L	EXEMPT - 93.126	0	
Description: PTC 1,000 Agency RANCHO CUCAMONGA														
In Rancho Cucamonga: Etiwanda Ave & SCRRA Grade Separation; Project replaces an at grade railroad crossing with an overhead roadway and at grade railroad track grade crossing. (PA&ED Only)														
Fund	ENG	R/W	CON	Total	Prior		2018/2019	2019/2020		2020/2021	2021/2022	2022/2023	2023/2024	Total
AGENCY	1,000		1,000	1,000			1,000							1,000
20190004 Total	1,000		1,000	1,000			1,000							1,000
200035	San Bernardino	SCAB		200035	CAX66						L	NON-EXEMPT	0	
Description: PTC 950 Agency REDLANDS														
WABASH AV FROM 5TH ST TO I-10 - CONSTRUCT NEW 2 LANE STREET TO I-10 TO MATCH ON AND OFF RAMPS-CONSTRUCT MISSING LINK (2 LANE IN EACH DIRECTION)-1 MILE														
Fund	ENG	R/W	CON	Total	Prior		2018/2019	2019/2020		2020/2021	2021/2022	2022/2023	2023/2024	Total
PRIVATE FUNDS		100	850	950				100		850				950
200035 Total		100	850	950				100		850				950
200419	San Bernardino	SCAB		200419	CAX63						L	NON-EXEMPT	0	
Description: PTC 7,200 Agency REDLANDS														
ALABAMA STREET WIDENING - WIDEN FROM 2-4 LANES FROM NORTH CITY LIMITS TO 3,000 FT. NORTH PALMETTO														
Fund	ENG	R/W	CON	Total	Prior		2018/2019	2019/2020		2020/2021	2021/2022	2022/2023	2023/2024	Total
CITY FUNDS	700	500	6,000	7,200			700	500		6,000				7,200
200419 Total	700	500	6,000	7,200			700	500		6,000				7,200
201113	San Bernardino	SCAB		4GL04	NCR81						L	EXEMPT - 93.126	0	
Description: PTC 540 Agency REDLANDS														
ORANGE STREET FROM LUGONIA TO SAN BERNARDINO AVE. -WIDEN THE EAST SIDE OF THE STREET TO REMOVE A RESTRICTION IN THE ROADWAY TRAVEL AREA. PROJECT INCLUDES ROAD PAVING, CURB AND GUTTER, SIDEWALK, STREET LIGHTING, STRIPING AND MARKING, AND LANDSCAPE IMPROVEMENTS. THE PROJECT WILL IMPROVE PEDESTRIAN AND VEHICULAR SAFE TRAVEL AND CIRCULATION.														
Fund	ENG	R/W	CON	Total	Prior		2018/2019	2019/2020		2020/2021	2021/2022	2022/2023	2023/2024	Total
DEVELOPER FEES	60		87	147				60		87				147
SBD CO MEASURE I			393	393						393				393
201113 Total	60		480	540				60		480				540



Final 2019 Federal Transportation Improvement Program

San Bernardino County Project Listing Local Highway (in \$000`'s)

ProjectID	County	Air Basin	Model	RTP ID	Program	Route	Begin	End	Signage Begin	Signage End	System	Conformity Category	Amendment
200603	San Bernardino	SCAB		200603	NCR36						L	EXEMPT - 93.126	0
Description:							PTC	40,935			Agency	RIALTO	
RIVERSIDE AVE. OVER UPRR MAINTRACKS & COLTON YARD, 0.1 MI S OF I-10 REMOVE AND REPLACE EXISTING 5 LANE BRIDGE WITH 7 LANE BRIDGE SCOPING FOR PROJECT. HIGH COST PROJECT AGREEMENT REQUIRED PRIOR TO PE AUTHORIZATION.(#54C0062)(Non-capacity project: Through lanes will remain 5. 2 turn lanes are being extended.)													
Fund	ENG	R/W	CON	Total	Prior	2018/2019	2019/2020	2020/2021	2021/2022	2022/2023	2023/2024	Total	
FFY 2010 APPROPRIATIONS EARMARKS	360			360	360							360	
CITY FUNDS	347	6	4,301	4,654	9					4,645		4,654	
LOCAL ADVANCE CONSTRUCTION					3,000		37,500			-40,500			
BRIDGE - LOCAL	2,678	44	33,199	35,921	66					35,855		35,921	
200603 Total	3,385	50	37,500	40,935	3,435		37,500					40,935	
20190012	San Bernardino	SCAB		2016A319	CAX76						L	NON-EXEMPT	0
Description:							PTC	13,206			Agency	RIALTO	
Rialto: Widen Riverside Ave; from South City Limits to Slover Ave 4-6 lanes.													
Fund	ENG	R/W	CON	Total	Prior	2018/2019	2019/2020	2020/2021	2021/2022	2022/2023	2023/2024	Total	
CITY FUNDS	1,314	1,200	5,300	7,814		1,314	1,200		5,300			7,814	
DEVELOPER FEES	900	800	3,692	5,392		900	800		3,692			5,392	
20190012 Total	2,214	2,000	8,992	13,206		2,214	2,000		8,992			13,206	
20190013	San Bernardino	SCAB		2016A319	NCR36						L	EXEMPT - 93.126	0
Description:							PTC	2,773			Agency	RIALTO	
Rialto: Reconfigure/widen Alder Ave over SR-210 - From Renaissance Parkway to Casmalia Street: Complete interim IC improvements to address projected LOS F at Alder/SR-210 IC. Includes minor ramp widening/paving installation of dual left turn and dedicated right turn lanes. (non-capacity)													
Fund	ENG	R/W	CON	Total	Prior	2018/2019	2019/2020	2020/2021	2021/2022	2022/2023	2023/2024	Total	
CITY FUNDS	275		1,357	1,632		275	1,357					1,632	
DEVELOPER FEES	190		951	1,141		190	951					1,141	
20190013 Total	465		2,308	2,773		465	2,308					2,773	
200619	San Bernardino	SCAB		200619	CAX63						L	NON-EXEMPT	0
Description:							PTC	29,200			Agency	SAN BERNARDINO COUNTY	
GLEN HELEN PARKWAY - FROM 0.2 MILES WEST OF CAJON CREEK TO 0.2 MILES EAST OF CAJON CREEK-REPLACE 36 FT WIDE 48 FT LONG 2 LN BRIDGE OVER CAJON CREEK W/ 102 FT, 526 FT LONG 4 LN BRIDGE (54C0025)													
Fund	ENG	R/W	CON	Total	Prior	2018/2019	2019/2020	2020/2021	2021/2022	2022/2023	2023/2024	Total	
COUNTY	269	189	2,890	3,348	3,348							3,348	
LOCAL ADVANCE CONSTRUCTION					22,310					-22,310			
BRIDGE - LOCAL	2,081	1,461	22,310	25,852	3,542					22,310		25,852	
200619 Total	2,350	1,650	25,200	29,200	29,200							29,200	



Final 2019 Federal Transportation Improvement Program

San Bernardino County Project Listing Local Highway (in \$000`'s)

ProjectID	County	Air Basin	Model	RTP ID	Program	Route	Begin	End	Signage Begin	Signage End	System	Conformity Category	Amendment	
200810	San Bernardino	MDAB		200810	CAY60						L	NON-EXEMPT	0	
Description: PTC 13,300 Agency SAN BERNARDINO COUNTY														
BAKER BLVD. BRIDGE - OVER MOJAVE RIVER, 0.2 MI SW OF DEATH VALLEY RD REPLACE 2 LANE BRIDGE W 4 LANE BRIDGE (BRIDGE NO 54C0127)														
Fund	ENG	R/W	CON	Total	Prior		2018/2019	2019/2020		2020/2021	2021/2022	2022/2023	2023/2024	Total
COUNTY	264		1,262	1,526				264				1,262		1,526
BRIDGE - LOCAL	2,036		9,738	11,774				2,036				9,738		11,774
200810 Total	2,300		11,000	13,300				2,300				11,000		13,300
200816	San Bernardino	MDAB		200816	NCR36						L	EXEMPT - 93.126	0	
Description: PTC 32,876 Agency SAN BERNARDINO COUNTY														
ROCK SPRINGS RD.: 0.9 Miles east of Arrowhead Lake Rd.; Replace 2 lane bridge with 2 lane bridge.														
Fund	ENG	R/W	CON	Total	Prior		2018/2019	2019/2020		2020/2021	2021/2022	2022/2023	2023/2024	Total
AGENCY	540		21,328	21,868	540		21,328							21,868
CITY FUNDS		230		230	230									230
COUNTY	3,103		7,675	10,778	3,103		7,675							10,778
200816 Total	3,643	230	29,003	32,876	3,873		29,003							32,876
200835	San Bernardino	SCAB		200835	CAX63						L	NON-EXEMPT	0	
Description: PTC 3,866 Agency SAN BERNARDINO COUNTY														
SAN BERNARDINO AVE. FROM CHERRY AVE. TO FONTANA CITY LIMITS (ELM AVE.) (1.27 MILES)-WIDEN 2-4 LANES (North side only)														
Fund	ENG	R/W	CON	Total	Prior		2018/2019	2019/2020		2020/2021	2021/2022	2022/2023	2023/2024	Total
COUNTY	425	350	3,091	3,866	775		3,091							3,866
200835 Total	425	350	3,091	3,866	775		3,091							3,866
200843	San Bernardino	SCAB		200843	CAX63						L	NON-EXEMPT	0	
Description: PTC 5,650 Agency SAN BERNARDINO COUNTY														
RECHE CANYON RD. FROM 1.20 MILES OF S. BARTON ROAD TO 0.42 MILES SOUTH OF BARTON RD (0.78 MILES)-WIDEN FROM 2-4 LANES														
Fund	ENG	R/W	CON	Total	Prior		2018/2019	2019/2020		2020/2021	2021/2022	2022/2023	2023/2024	Total
DEVELOPER FEES	1,050	1,500	3,100	5,650				250		2,300	3,100			5,650
200843 Total	1,050	1,500	3,100	5,650				250		2,300	3,100			5,650
20130402	San Bernardino	MDAB		20130402	CAX76						L	NON-EXEMPT	0	
Description: PTC 25 Agency SAN BERNARDINO COUNTY														
Restripe existing structural section of Baker Blvd between I-15 ramps and SH 127 from 2 - 4 lane configuration in conjunction with project to replace existing 2 lane bridge 54CO127 with 4 lane bridge														
Fund	ENG	R/W	CON	Total	Prior		2018/2019	2019/2020		2020/2021	2021/2022	2022/2023	2023/2024	Total
COUNTY			25	25							25			25
20130402 Total			25	25							25			25



Final 2019 Federal Transportation Improvement Program

San Bernardino County Project Listing Local Highway (in \$000`'s)

ProjectID	County	Air Basin	Model	RTP ID	Program	Route	Begin	End	Signage Begin	Signage End	System	Conformity Category	Amendment
20151302	San Bernardino	MDAB		4AL04	NCR36						L	EXEMPT - 93.126	0
Description: PTC 39,001 Agency SAN BERNARDINO COUNTY													
REPLACE OR REHABILITATE MULTIPLE BRIDGES ALONG NATIONAL TRAILS HIGHWAY BETWEEN DAGGETT TO THE WEST AND INTERSTATE 40 TO THE EAST.													
Fund		ENG	R/W	CON	Total	Prior	2018/2019	2019/2020	2020/2021	2021/2022	2022/2023	2023/2024	Total
STP LOCAL		1			1	1							1
AGENCY COUNTY		7,000		32,000	32,000	7,000		32,000					32,000
20151302 Total		7,001		32,000	39,001	7,001		32,000					39,001
20152202	San Bernardino	MDAB		SBD031426	NCR31						L	EXEMPT - 93.126	0
Description: PTC 1,782 Agency SAN BERNARDINO COUNTY													
Segment 1B: Needles Highway from 500 ft south of Park Road north to David Drive; Overlay existing roadway, L-5373' (1.01 MI)(Parent project SBD031426).													
Fund		ENG	R/W	CON	Total	Prior	2018/2019	2019/2020	2020/2021	2021/2022	2022/2023	2023/2024	Total
PUBLIC LAND HWYS				1,782	1,782		1,782						1,782
20152202 Total				1,782	1,782		1,782						1,782
20190014	San Bernardino	MDAB		200815	CAN76						L	NON-EXEMPT	0
Description: PTC 12,450 Agency SAN BERNARDINO COUNTY													
San Bernardino County: Widen Ranchero St. 2-4 lanes - From 0.3 M E/O Mariposa to Hesperia CL (3 miles)													
Fund		ENG	R/W	CON	Total	Prior	2018/2019	2019/2020	2020/2021	2021/2022	2022/2023	2023/2024	Total
DEVELOPER FEES		1,150	300	11,000	12,450		1,450	11,000					12,450
20190014 Total		1,150	300	11,000	12,450		1,450	11,000					12,450
2011150	San Bernardino	SCAB		4RL04	TDM20						L	TCM Committed	0
Description: PTC 10,921 Agency SAN BERNARDINO COUNTY TRANSPORTATION AUTHORITY													
SOUTH COAST AIR BASIN RIDESHARE PROGRAM (Ongoing)(Toll Credits are being used as match for CMAQ in FY16/17 \$310)													
Fund		ENG	R/W	CON	Total	Prior	2018/2019	2019/2020	2020/2021	2021/2022	2022/2023	2023/2024	Total
CMAQ		4,070		5,935	10,005	8,055	1,950						10,005
SBD CO MEASURE I		466		450	916	616	150	150					916
2011150 Total		4,536		6,385	10,921	8,671	2,100	150					10,921
2011151	San Bernardino	MDAB		4RL04	TDM20						L	EXEMPT - 93.126	0
Description: PTC 5,196 Agency SAN BERNARDINO COUNTY TRANSPORTATION AUTHORITY													
MOJAVE DESERT AIR BASIN RIDESHARE PROGRAM(Toll Credits to match: CMAQ, FYs 16/17)(Ongoing)													
Fund		ENG	R/W	CON	Total	Prior	2018/2019	2019/2020	2020/2021	2021/2022	2022/2023	2023/2024	Total
CMAQ		2,320		2,460	4,780	4,130	650						4,780
SBD CO MEASURE I		266		150	416	316	50	50					416
2011151 Total		2,586		2,610	5,196	4,446	700	50					5,196



Final 2019 Federal Transportation Improvement Program

San Bernardino County Project Listing Local Highway (in \$000`'s)

ProjectID	County	Air Basin	Model	RTP ID	Program	Route	Begin	End	Signage Begin	Signage End	System	Conformity Category	Amendment	
20159907	San Bernardino	SCAB		4M01025	NCR87						L	EXEMPT - 93.126	0	
Description:							PTC	10,968			Agency	SAN BERNARDINO COUNTY TRANSPORTATION AUTHORITY		
I-10 @ Alabama St IC: Intersection improvements w/ ramp widening (No Capacity Enhancements)														
Fund		ENG	R/W	CON	Total	Prior	2018/2019	2019/2020		2020/2021	2021/2022	2022/2023	2023/2024	Total
DEVELOPER FEES		874	18	4,646	5,538	892				4,646				5,538
SBD CO MEASURE I		857	18	4,555	5,430	875				4,555				5,430
20159907 Total		1,731	36	9,201	10,968	1,767				9,201				10,968
200609	San Bernardino	SCAB		200609	CAX66						L	NON-EXEMPT	0	
Description:							PTC	7,500			Agency	SAN BERNARDINO, CITY OF		
MT.VIEW WIDENING/EXTENSION PROJECT- WIDEN S/B FROM 2-4LNS- FROM COULSTON TO RIVERVIEW (SOUTH OF SANTA ANA RIVER) (PROJECT IS SPLIT INTO 2 SEPARATE PROJECTS AS OF THE 2011 ENTRY)														
Fund		ENG	R/W	CON	Total	Prior	2018/2019	2019/2020		2020/2021	2021/2022	2022/2023	2023/2024	Total
CITY FUNDS		500	1,000	6,000	7,500	1,500	6,000							7,500
200609 Total		500	1,000	6,000	7,500	1,500	6,000							7,500
201169	San Bernardino	SCAB		4A07263	CAX63						L	NON-EXEMPT	0	
Description:							PTC	1,060			Agency	SAN BERNARDINO, CITY OF		
H STREET FROM KENDALL DRIVE TO 40TH STREET WIDENING FROM 2-4 LANES														
Fund		ENG	R/W	CON	Total	Prior	2018/2019	2019/2020		2020/2021	2021/2022	2022/2023	2023/2024	Total
CITY FUNDS			128	496	624		128	496						624
DEVELOPER FEES		150	120	166	436	150	120	166						436
201169 Total		150	248	662	1,060	150	248	662						1,060
201170	San Bernardino	SCAB		4A07119	CAX63						L	NON-EXEMPT	0	
Description:							PTC	5,800			Agency	SAN BERNARDINO, CITY OF		
5TH STREET FROM STERLING AVE TO VICTORIA AVE WIDEN FROM 2-4 LANES.														
Fund		ENG	R/W	CON	Total	Prior	2018/2019	2019/2020		2020/2021	2021/2022	2022/2023	2023/2024	Total
CITY FUNDS		441	290	5,069	5,800	441	290	5,069						5,800
201170 Total		441	290	5,069	5,800	441	290	5,069						5,800
201181	San Bernardino	SCAB		4OM0701	NCR22						L	EXEMPT - 93.126	0	
Description:							PTC	3,200			Agency	SAN BERNARDINO, CITY OF		
3RD STREET FROM TIPPECANOE AVENUE TO LELAND/NORTON WAY AND FROM LELAND/NORTON WAY TO VICTORIA AVENUE SHOULDER WIDENING AND MEDIANS- 1.25 MILES)(NO THROUGH LANE WIDENING)TOTAL LENGTH 1.95 MILESFORMERLY PART OF PROJECT ID 200852														
Fund		ENG	R/W	CON	Total	Prior	2018/2019	2019/2020		2020/2021	2021/2022	2022/2023	2023/2024	Total
CITY FUNDS		243	160	2,797	3,200	403	2,797							3,200
201181 Total		243	160	2,797	3,200	403	2,797							3,200



Final 2019 Federal Transportation Improvement Program

San Bernardino County Project Listing Local Highway (in \$000's)

ProjectID	County	Air Basin	Model	RTP ID	Program	Route	Begin	End	Signage Begin	Signage End	System	Conformity Category	Amendment	
20150012	San Bernardino	SCAB		SBD31903	NCRH1						L	EXEMPT - 93.127	0	
Description: PTC 1,137 Agency SAN BERNARDINO, CITY OF														
FOOTHILL BOULEVARD (STATE ROUTE 66) AT FOURTH MODIFY SIGNALS, CHANNELIZE TRAFFIC SIGNAL, INTERSECTION IMPROVEMENTS/REALIGN INTERSECTION (0.11 MILE)														
Fund		ENG	R/W	CON	Total	Prior	2018/2019	2019/2020		2020/2021	2021/2022	2022/2023	2023/2024	Total
SBD CO MEASURE I		12		1,125	1,137	12	1,125							1,137
20150012 Total		12		1,125	1,137	12	1,125							1,137
SBD41316	San Bernardino	SCAB		SBD41316	CAN76						L	NON-EXEMPT	0	
Description: PTC 2,288 Agency SAN BERNARDINO, CITY OF														
MT. VIEW AVE. RAILWAY GRADE CROSSING, 1500 FT. NORTH OF I-10 WIDEN RAILWAY GRADE CROSSING FROM 1 LANE NORTH & SOUTH TO 2 LANES NORTH & SOUTH & UPGRADE GATES (0.75 MILES)														
Fund		ENG	R/W	CON	Total	Prior	2018/2019	2019/2020		2020/2021	2021/2022	2022/2023	2023/2024	Total
CITY FUNDS				1,574	1,574							1,574		1,574
SBD CO MEASURE I		200	500	14	714		200				500	14		714
SBD41316 Total		200	500	1,588	2,288		200				500	1,588		2,288
SBD41317	San Bernardino	SCAB		SBD41317	CAX60						L	NON-EXEMPT	0	
Description: PTC 1,655 Agency SAN BERNARDINO, CITY OF														
MT. VIEW AVE. BRIDGE AT MISSION CREEK CHANNEL WIDEN ROADWAY & SHOULDER WORK AND EXISTING BRIDGE AT MT. VIEW -1 LN. NO. & SO. TO 2 LNS N/S & LFT_TURNS TO MAKE A TOTAL OF 4 LANES (2 IN EACH DIRECTION)														
Fund		ENG	R/W	CON	Total	Prior	2018/2019	2019/2020		2020/2021	2021/2022	2022/2023	2023/2024	Total
CITY FUNDS		248	200	1,207	1,655		248				200	1,207		1,655
SBD41317 Total		248	200	1,207	1,655		248				200	1,207		1,655
SBD59019	San Bernardino	SCAB		SBD59019	CAX63						L	NON-EXEMPT	0	
Description: PTC 3,264 Agency SAN BERNARDINO, CITY OF														
40TH ST. FROM JOHNSON LANE TO ELECTRIC AVENUE; ACQUIRE ROW AND WIDEN ROAD FROM 2TO 4 LANES (1,200 FT.)														
Fund		ENG	R/W	CON	Total	Prior	2018/2019	2019/2020		2020/2021	2021/2022	2022/2023	2023/2024	Total
AGENCY				1,984	1,984			1,984						1,984
DEVELOPER FEES		200	370		570	200	370							570
SBD CO MEASURE I			710		710		710							710
SBD59019 Total		200	1,080	1,984	3,264	200	1,080	1,984						3,264
SBD59021	San Bernardino	SCAB		SBD59021	CAX66						L	NON-EXEMPT	0	
Description: PTC 17,628 Agency SAN BERNARDINO, CITY OF														
STATE STREET FROM HANFORD ST TO FOOTHILL BLVD.; EXTEND AND CONSTRUCT (4) LANES OF ROADWAY (1.5 MILES) TO CONNECT STATE STREET TO RANCHO AVENUE (NEW ROAD)4 PHASES TOTAL IN PROJECT														
Fund		ENG	R/W	CON	Total	Prior	2018/2019	2019/2020		2020/2021	2021/2022	2022/2023	2023/2024	Total
DEVELOPER FEES		830	2,942	1,940	5,712	830	2,942	1,940						5,712
SBD CO MEASURE I		1,731	6,138	4,047	11,916	1,731	6,138	4,047						11,916
SBD59021 Total		2,561	9,080	5,987	17,628	2,561	9,080	5,987						17,628



Final 2019 Federal Transportation Improvement Program

San Bernardino County Project Listing Local Highway (in \$000's)

ProjectID	County	Air Basin	Model	RTP ID	Program	Route	Begin	End	Signage Begin	Signage End	System	Conformity Category	Amendment	
201101	San Bernardino	SCAB		200630	CAX63						L	NON-EXEMPT	0	
Description: PTC 2,200 Agency UPLAND														
ARROW ROUTE WIDENING FROM 2 TO 4 LANES. BRIDGE AND STREET WIDENING FOR ARROW ROUTE, FROM MONTE VISTA AVENUE TO CENTRAL AVENUE														
Fund		ENG	R/W	CON	Total	Prior	2018/2019	2019/2020		2020/2021	2021/2022	2022/2023	2023/2024	Total
CITY FUNDS			200	200	400			200		200				400
DEVELOPER FEES				710	710					710				710
SBD CO MEASURE I				1,090	1,090					1,090				1,090
201101 Total			200	2,000	2,200			200		2,000				2,200
201103	San Bernardino	SCAB		40M0701	NCN95						L	EXEMPT - 93.126	0	
Description: PTC 5,300 Agency UPLAND														
FOOTHILL BOULEVARD BOTTLENECK AND SAFETY IMPROVEMENTS- FROM CENTRAL TO GROVE AVE.INSTALL RIGHT TURN LANES AT MAJOR INTERSECTIONS, ELONGATE LEFT TURNS FOR SAFE TURNING, CURB, GUTTER DRAINAGE, ROADWAY REHAB.														
Fund		ENG	R/W	CON	Total	Prior	2018/2019	2019/2020		2020/2021	2021/2022	2022/2023	2023/2024	Total
CITY FUNDS			300	5,000	5,300		300	5,000						5,300
201103 Total			300	5,000	5,300		300	5,000						5,300
SBD88086	San Bernardino	SCAB		SBD88086	NCR79						L	EXEMPT - 93.126	0	
Description: PTC 4,250 Agency UPLAND														
EUCLID AVENUE FROM D ST TO FOOTHILL BOULEVARD - STORM DRAIN EXTENSION														
Fund		ENG	R/W	CON	Total	Prior	2018/2019	2019/2020		2020/2021	2021/2022	2022/2023	2023/2024	Total
DEVELOPER FEES														
SBD88086 Total														
20151501	San Bernardino	SCAB		7120004	NCR25						L	EXEMPT - 93.126	0	
Description: PTC 850 Agency VARIOUS AGENCIES														
Grouped Projects for Bicycle and pedestrian facilities funded with ATP Cycle 2 funds (State - Non SRTS): Projects are consistent with 40 CFR Part 93.126 Exempt Tables 2 and Table 3 categories - Bicycle and pedestrian facilities (both motorized and Non-motorized). Toll credits to match ATP.														
Fund		ENG	R/W	CON	Total	Prior	2018/2019	2019/2020		2020/2021	2021/2022	2022/2023	2023/2024	Total
CITY FUNDS				221	221		221							221
ACTIVE TRANSPORTATION PROGRAM				629	629	72	557							629
20151501 Total				850	850	72	778							850
20151502	San Bernardino	SCAB		7120004	NCN25						L	EXEMPT - 93.126	0	
Description: PTC 11,508 Agency VARIOUS AGENCIES														
Grouped Projects for Safety Imprvmnts - (State - SRTS): Projects consistent w/ 40 CFR Part 93.126 Exempt Tables 2&3 categories - Railroad/highway crossing, safer non-Fed-aid system roads, shoulder imprvmnts, traffic control devices and operating assistance other than signalization projects, intersection signalization projects at individual intersections, pvmnt marking. Toll Credits to match ATP														
Fund		ENG	R/W	CON	Total	Prior	2018/2019	2019/2020		2020/2021	2021/2022	2022/2023	2023/2024	Total
CITY FUNDS				1,974	1,974	1,065	909							1,974



Final 2019 Federal Transportation Improvement Program

San Bernardino County Project Listing Local Highway (in \$000's)

ACTIVE TRANSPORTATION PROGRAM			9,534	9,534	4,743	4,791									9,534
20151502 Total			11,508	11,508	5,808	5,700									11,508

ProjectID	County	Air Basin	Model	RTP ID	Program	Route	Begin	End	Signage Begin	Signage End	System	Conformity Category	Amendment
20171402	San Bernardino	SCAB		4TL104	NCN25						L	EXEMPT - 93.126	0
Description: PTC 23,006 Agency VARIOUS AGENCIES													
Grouped Projects for Bicycle and pedestrian facilities - Non - Motorized (ATP Cycle 3 State/MPO): Projects are consistent with 40 CFR Part 93.126 Exempt Tables 2 and Table 3 categories - Bicycle and pedestrian facilities (Non-motorized)													
Fund	ENG	R/W	CON	Total	Prior	2018/2019	2019/2020	2020/2021	2021/2022	2022/2023	2023/2024	Total	
CITY FUNDS			4,641	4,641	440	2,439	935	827				4,641	
ACTIVE TRANSPORTATION PROGRAM			8,246	8,246	1,313	4,082	1,291	1,560				8,246	
ACTIVE TRANSPORTATION PROGRAM - MPO			10,119	10,119	320	3,789	2,732	3,278				10,119	
20171402 Total			23,006	23,006	2,073	10,310	4,958	5,665				23,006	

ProjectID	County	Air Basin	Model	RTP ID	Program	Route	Begin	End	Signage Begin	Signage End	System	Conformity Category	Amendment
SBD31905	San Bernardino	SCAB		SBD31905	NCR36						L	EXEMPT - 93.126	0
Description: PTC 88,065 Agency VARIOUS AGENCIES													
MT. VERNON AVENUE BRIDGE (OVERHEAD) AT BNSF REPLACE GRADE SEPARATION, REPLACE 4 LANE BRIDGE WITH 4 LANE BRIDGE FROM 2ND TO 5TH STREETS (0.2 MILES SOUTH OF RTE. 66)(BRIDGE NO 54C0066)													
Fund	ENG	R/W	CON	Total	Prior	2018/2019	2019/2020	2020/2021	2021/2022	2022/2023	2023/2024	Total	
CITY FUNDS	417	256	8,980	9,653	411		9,242					9,653	
LOCAL ADVANCE CONSTRUCTION BRIDGE - LOCAL							72,764			-72,764			
LOCAL BRIDGE SEISMIC RETROFIT ACCOUNT		3,222	1,979	72,764	77,965	3,177	2,024			72,764		77,965	
SBD31905 Total	3,639	2,235	82,191	88,065	3,588		84,477					88,065	

ProjectID	County	Air Basin	Model	RTP ID	Program	Route	Begin	End	Signage Begin	Signage End	System	Conformity Category	Amendment
SBDLS08	San Bernardino	SCAB		SBDLS08	NCR36						L	EXEMPT - 93.126	0
Description: PTC 175,650 Agency VARIOUS AGENCIES													
GROUPED PROJECTS FOR BRIDGE REHABILITATION AND RECONSTRUCTION - HBP PROGRAM -PROJECTS ARE CONSISTENT WITH 40 CFR PART 93.126, 127, 128 EXEMPT TABLES 2 & 3													
Fund	ENG	R/W	CON	Total	Prior	2018/2019	2019/2020	2020/2021	2021/2022	2022/2023	2023/2024	Total	
AGENCY			19,444	19,444	4,361	475	662	1,225	2,101	10,620		19,444	
BRIDGE - LOCAL			155,633	155,633	33,663	3,668	5,111	9,454	18,290	85,447		155,633	
LOCAL BRIDGE SEISMIC RETROFIT ACCOUNT			573	573				573				573	
SBDLS08 Total			175,650	175,650	38,024	4,143	5,773	11,252	20,391	96,067		175,650	

ProjectID	County	Air Basin	Model	RTP ID	Program	Route	Begin	End	Signage Begin	Signage End	System	Conformity Category	Amendment
200866	San Bernardino	MDAB		REG0701	NCR78						L	EXEMPT - 93.126	0
Description: PTC 8,540 Agency VICTORVILLE													
BRIDGE NO. 54C0547, BEAR VALLEY ROAD, OVER BNSF RY, AMTRAK, & UP RR, 3.8 MI E OF ROUTE I-15. Widen 6 lane bridge to 7 lanes (median turn lane) and seismically retrofitting existing bridge.													
Fund	ENG	R/W	CON	Total	Prior	2018/2019	2019/2020	2020/2021	2021/2022	2022/2023	2023/2024	Total	
CITY FUNDS	80	17	882	979	97	882						979	

Ventura County Local Highways



Final 2019 Federal Transportation Improvement Program

Ventura County Project Listing Local Highway (in \$000 s)

ProjectID	County	Air Basin	Model	RTP ID	Program	Route	Begin	End	Signage Begin	Signage End	System	Conformity Category	Amendment	
VEN051211	Ventura	SCCAB		VEN051211	CAX63						L	NON-EXEMPT	0	
Description: LAS POSAS ROAD FROM VENTURA BLVD TO PLEASANT VALLEY ROAD WIDEN FROM 2 TO 6 LANES														
							PTC	4,417			Agency	CAMARILLO		
Fund		ENG	R/W	CON	Total	Prior	2018/2019	2019/2020		2020/2021	2021/2022	2022/2023	2023/2024	Total
CITY FUNDS				4,417	4,417								4,417	4,417
VEN051211 Total				4,417	4,417								4,417	4,417
VEN131204	Ventura	SCCAB		5AL07	CAN76						L	NON-EXEMPT	0	
Description: ON LEWIS ROAD FROM VENTURA BLVD TO CITY LIMITS (NORTH). WIDEN FROM 2 TO 4 LANES, 13,000 FT LENGTH.														
							PTC	3,000			Agency	CAMARILLO		
Fund		ENG	R/W	CON	Total	Prior	2018/2019	2019/2020		2020/2021	2021/2022	2022/2023	2023/2024	Total
CITY FUNDS				3,000	3,000								3,000	3,000
VEN131204 Total				3,000	3,000								3,000	3,000
VEN131205	Ventura	SCCAB		5A0721	CAN76						L	NON-EXEMPT	0	
Description: LAS POSAS RD AND PLEASANT VALLEY RD INTERSECTION WIDENING. WIDEN LAS POSAS RD FROM 4 TO 6 LANES AND PLEASANT VALLEY FROM 2 TO 4 LANES.														
							PTC	1,500			Agency	CAMARILLO		
Fund		ENG	R/W	CON	Total	Prior	2018/2019	2019/2020		2020/2021	2021/2022	2022/2023	2023/2024	Total
CITY FUNDS				1,500	1,500								1,500	1,500
VEN131205 Total				1,500	1,500								1,500	1,500
VEN131207	Ventura	SCCAB		5A0725	CAN76						L	NON-EXEMPT	0	
Description: CENTRAL AVE FROM US-101 TO CITY LIMITS (1700 FEET), WIDEN FROM 2 TO FOUR LANES AND ADD BIKE LANE.														
							PTC	2,000			Agency	CAMARILLO		
Fund		ENG	R/W	CON	Total	Prior	2018/2019	2019/2020		2020/2021	2021/2022	2022/2023	2023/2024	Total
CITY FUNDS		300		1,700	2,000								2,000	2,000
VEN131207 Total		300		1,700	2,000								2,000	2,000
VEN150614	Ventura	SCCAB		5A0703	NCR26						L	NON-REPORTABLE TCM	0	
Description: IN CAMARILLO, WIDEN LAS POSAS RD TO EXTEND CLASS 2 BIKE LANES 500FT (0.90 MILES) NORTH FROM PLEASANT VALLEY ROAD TO PLEASANT VALLEY ROAD (CLOSE REMAINING GAP ON WEST SIDE OF RD)														
							PTC	610			Agency	CAMARILLO		
Fund		ENG	R/W	CON	Total	Prior	2018/2019	2019/2020		2020/2021	2021/2022	2022/2023	2023/2024	Total
CMAQ		175	15	336	526	190	336							526
CITY FUNDS		25	5	44	74	30	44							74
VEN150614 Total		200	20	380	600	220	380							600



Final 2019 Federal Transportation Improvement Program

Ventura County Project Listing Local Highway (in \$000's)

ProjectID	County	Air Basin	Model	RTP ID	Program	Route	Begin	End	Signage Begin	Signage End	System	Conformity Category	Amendment
VEN160103	Ventura	SCCAB		500703	NCN26						L	TCM	0
Description: PTC 2,500 Agency CAMARILLO													
PLEASANT VALLEY ROAD CLASS 2 BIKE LANES PROJECT FROM 5TH STREET TO LAS POSAS ROAD (APPROXIMATELY 8,700 FEET)													
Fund	ENG	R/W	CON	Total	Prior	2018/2019	2019/2020	2020/2021	2021/2022	2022/2023	2023/2024	Total	
CMAQ	500	500	1,213	2,213	500	500	1,213					2,213	
CITY FUNDS	65	65	157	287	65	65	157					287	
VEN160103 Total	565	565	1,370	2,500	565	565	1,370					2,500	
VEN190113	Ventura	SCCAB		REG0703	NCR30						L	EXEMPT - 93.126	0
Description: PTC 4,200 Agency CAMARILLO													
RAILROAD SEALED CORRIDOR AND QUIET ZONE - INSTALL A FOUR-QUADRANT GATE SYSTEM FOR THE RAILROAD CROSSINGS AT UPLAND ROAD AND AT ADOLOFO ROAD.													
Fund	ENG	R/W	CON	Total	Prior	2018/2019	2019/2020	2020/2021	2021/2022	2022/2023	2023/2024	Total	
5307CAM CAMARILLO URBANIZED AREA	500			500		500						500	
CITY FUNDS	100	150	3,450	3,700		100	3,600					3,700	
VEN190113 Total	600	150	3,450	4,200		600	3,600					4,200	
VEN190114	Ventura	SCCAB		500703	NCN26						L	TCM	0
Description: PTC 2,250 Agency CAMARILLO													
IN CAMARILLO, SPRINGVILLE DRIVE BIKE TRAIL - EXTENS CLASS I BIKE TRAIL FROM LAS POSAS ROAD TO CENTRAL AVENUE APPROXIMATELY 2.2 MILES													
Fund	ENG	R/W	CON	Total	Prior	2018/2019	2019/2020	2020/2021	2021/2022	2022/2023	2023/2024	Total	
CITY FUNDS	250		2,000	2,250	250					2,000		2,250	
VEN190114 Total	250		2,000	2,250	250					2,000		2,250	
VEN190115	Ventura	SCCAB		5AL07	NCN95						L	EXEMPT - 93.126	0
Description: PTC 1,600 Agency CAMARILLO													
LAS POSAS ROAD AT DAILY DRIVE INTERSECTION IMPROVEMENTS, WIDEN NORTHBOUND LAS POSAS ROAD TO WESTBOUND DAILY DRIVE TO PROVIDE DUAL LEFT TURN LANES. IMPROVE TRAFFIC FLOW ON LAS POSAS ROAD.													
Fund	ENG	R/W	CON	Total	Prior	2018/2019	2019/2020	2020/2021	2021/2022	2022/2023	2023/2024	Total	
CITY FUNDS	100		1,500	1,600							1,600	1,600	
VEN190115 Total	100		1,500	1,600							1,600	1,600	
VEN54019	Ventura	SCCAB		VEN54019	CAX67						L	NON-EXEMPT	0
Description: PTC 11,358 Agency CAMARILLO													
IN CAMARILLO ADOLFO RD EXTENSION FROM CONEJO CREEK TO CAMARILLO SPRINGS RD/US 101 (TWO-LANE UNDIVIDED ROAD)													
Fund	ENG	R/W	CON	Total	Prior	2018/2019	2019/2020	2020/2021	2021/2022	2022/2023	2023/2024	Total	
CITY FUNDS			11,358	11,358							11,358	11,358	
VEN54019 Total			11,358	11,358							11,358	11,358	



Final 2019 Federal Transportation Improvement Program

Ventura County Project Listing Local Highway (in \$000's)

ProjectID	County	Air Basin	Model	RTP ID	Program	Route	Begin	End	Signage Begin	Signage End	System	Conformity Category	Amendment
VEN051401	Ventura	SCCAB		VEN051401	NCN26						L	EXEMPT - 93.126	0
Description: PTC 1,395 Agency FILLMORE													
ROUTE 126 AND SANTA PAULA BRANCH RAILROAD AT POLE CREEK - CLASS I BIKE PATH UNDERCROSSING 0.2 MILES IN LENGTH (CMAQ INCLUDES \$8 TOLL CREDITS FOR PE.)													
Fund		ENG	R/W	CON	Total	Prior	2018/2019	2019/2020	2020/2021	2021/2022	2022/2023	2023/2024	Total
CMAQ		73			73	73							73
CITY FUNDS		100		1,222	1,322	100		1,222					1,322
VEN051401 Total		173		1,222	1,395	173		1,222					1,395
VEN130601	Ventura	SCCAB		5TDL04	NCN26						L	NON-REPORTABLE TCM	0
Description: PTC 103 Agency OJAI													
OVER FOX CANYON BARRANCA IN OJAI CONSTRUCT BIKE BRIDGE. LESS THAN 1 MILE IN LENGTH. CMAQ IN FY 18/19 INCLUDES \$12 TOLL CREDITS FOR CONSTRUCTION.													
Fund		ENG	R/W	CON	Total	Prior	2018/2019	2019/2020	2020/2021	2021/2022	2022/2023	2023/2024	Total
CMAQ		40		63	103		103						103
VEN130601 Total		40		63	103		103						103
VEN170113	Ventura	SCCAB		5O0703	NCR25						L	EXEMPT - 93.126	0
Description: PTC 2,833 Agency OJAI													
Pedestrian and Bike Safety Improvements; Ojai Avenue and Maricopa Hwy. (Project will use \$325 in toll credits for CMAQ).													
Fund		ENG	R/W	CON	Total	Prior	2018/2019	2019/2020	2020/2021	2021/2022	2022/2023	2023/2024	Total
CMAQ		100		400	500		100		400				500
ACTIVE TRANSPORTATION PROGRAM - MPO		230		2,103	2,333		230		2,103				2,333
VEN170113 Total		330		2,503	2,833		330		2,503				2,833
VEN130102	Ventura	SCCAB		5O0703	NCN26						L	TCM	0
Description: PTC 346 Agency OXNARD													
ON C STREET FROM VINEYARD AVE TO CHANNEL ISLANDS BLVD, CONSTRUCT 4.9 MI OF CLASS II BIKE LANES. CONSTRUCT CLASS III BIKE LANES ON GUAVA ST/HEMLOCK AVE AND ALONG HILL ST.													
Fund		ENG	R/W	CON	Total	Prior	2018/2019	2019/2020	2020/2021	2021/2022	2022/2023	2023/2024	Total
CMAQ		28		278	306	28	278						306
CITY FUNDS		4		36	40	4	36						40
VEN130102 Total		32		314	346	32	314						346
VEN170414	Ventura	SCCAB		5O0703	NCN25						L	EXEMPT - 93.126	0
Description: PTC 1,239 Agency OXNARD													
IN OXNARD - ETTING ROAD SIDEWALK (2,300 ft.) AND BIKELANE (3,525 ft.) PROJECT, FROM PLEASANT VALLEY ROAD TO EASTERLY CITY LIMITS, project will install sidewalk, curb and gutter, access ramps, widen the road to accommodate bike lanes, crosswalk, crosswalk flashing beacons, and street lights and four way stop at Olds Road.													
Fund		ENG	R/W	CON	Total	Prior	2018/2019	2019/2020	2020/2021	2021/2022	2022/2023	2023/2024	Total
CITY FUNDS		20	10	218	248			30		218			248



Final 2019 Federal Transportation Improvement Program

Ventura County Project Listing Local Highway (in \$000's)

ACTIVE TRANSPORTATION PROGRAM - MPO	80	40	871	991				120		871				991
VEN170414 Total	100	50	1,089	1,239				150		1,089				1,239

ProjectID	County	Air Basin	Model	RTP ID	Program	Route	Begin	End	Signage Begin	Signage End	System	Conformity Category	Amendment	
VEN34095	Ventura	SCCAB		VEN34095	CAX63						L	NON-EXEMPT	0	
Description: IN OXNARD COLONIA RD/CAMINO DEL SOL OXNARD BOULEVARD (RT 1) TO ENTRADA DR CONSTRUCT 4 LANES														
Fund		ENG	R/W	CON	Total	Prior	2018/2019	2019/2020		2020/2021	2021/2022	2022/2023	2023/2024	Total
CITY FUNDS		500	3,000	6,769	10,269								10,269	10,269
VEN34095 Total		500	3,000	6,769	10,269								10,269	10,269

ProjectID	County	Air Basin	Model	RTP ID	Program	Route	Begin	End	Signage Begin	Signage End	System	Conformity Category	Amendment	
VEN031230	Ventura	SCCAB		5TDL04	NCN26						L	EXEMPT - 93.126	0	
Description: ROUTE 126 BIKE PATH PHASE III BIKE PATH (CLASS I) PARALLEL AND SOUTH OF ROUTE 126 0.3 MILES FROM PARRISH TO BACH (ADJACENT TO IMPERIAL MOBILE HOME PARK) - TOLL CREDITS OF \$104 FOR CON IN 19/20.														
Fund		ENG	R/W	CON	Total	Prior	2018/2019	2019/2020		2020/2021	2021/2022	2022/2023	2023/2024	Total
CMAQ				906	906			906						906
CITY FUNDS		100	60	160	100	60								160
VEN031230 Total		100	60	906	1,066	100	60	906						1,066

ProjectID	County	Air Basin	Model	RTP ID	Program	Route	Begin	End	Signage Begin	Signage End	System	Conformity Category	Amendment	
VEN110304	Ventura	SCCAB		5TDL04	NCR26						L	EXEMPT - 93.126	0	
Description: CONSTRUCT 600-FOOT CLASS I BIKE PATH FROM SHERIDAN WAY TO VENTURA RIVER BIKE TRAIL														
Fund		ENG	R/W	CON	Total	Prior	2018/2019	2019/2020		2020/2021	2021/2022	2022/2023	2023/2024	Total
CMAQ		44		177	221		221							221
CITY FUNDS		6		23	29		29							29
VEN110304 Total		50		200	250		250							250

ProjectID	County	Air Basin	Model	RTP ID	Program	Route	Begin	End	Signage Begin	Signage End	System	Conformity Category	Amendment	
VEN170415	Ventura	SCCAB		5O0703	NCN26						L	EXEMPT - 93.126	0	
Description: IN VENTURA, MONTALVO/CYPRESS POINT GAP CLOSURE AND COMPLETE STREETS PROJECT, project will provide Class 1 path gap closure at Cypress Point Class I Trail & Telephone Rd; add safety features for sidewalk and bicycle infrastructure and connecting Complete Streets SRTS corridor. Project includes CON funds in FY-20/21.														
Fund		ENG	R/W	CON	Total	Prior	2018/2019	2019/2020		2020/2021	2021/2022	2022/2023	2023/2024	Total
CITY FUNDS		32		148	180	32				148				180
ACTIVE TRANSPORTATION PROGRAM - MPO		243		1,137	1,380	243				1,137				1,380
VEN170415 Total		275		1,285	1,560	275				1,285				1,560



Final 2019 Federal Transportation Improvement Program

Ventura County Project Listing Local Highway (in \$000's)

ProjectID	County	Air Basin	Model	RTP ID	Program	Route	Begin	End	Signage Begin	Signage End	System	Conformity Category	Amendment
VEN171009	Ventura	SCCAB		500703	NCN26						L	TCM	0
Description: PTC 507 Agency SAN BUENAVENTURA IN VENTURA HARMON BARRANCA BIKE PATH AT TELEPHONE; RALSTON, AND ANTELOPE, ANTELOPE AVENUE FROM HARMON BARRANCA TO BRISTOL; BRISTOL FROM ANTELOPE TO HARMON BARRANCA INSTALL ACTIVE TRANSPORTATION IMPROVEMENTS INCLUDING 600 LINEAR FEET OF CLASS IV CYCLE TRACK AND APPROXIMATELY 1,700 LINEAR CLASS III BIKE BOULEVARD 175 LINEAR FEET OF CLASS ONE PATH, SAFETY FEATURES, RRFBS, PEDESTRIAN SIGNALS, ADA													
Fund	ENG	R/W	CON	Total	Prior	2018/2019	2019/2020		2020/2021	2021/2022	2022/2023	2023/2024	Total
Gas Tax (Subvention to cities)	6			6		6							6
ACTIVE TRANSPORTATION PROGRAM - MPO	69		432	501		19	50		432				501
VEN171009 Total	75		432	507		25	50		432				507
VEN990319	Ventura	SCCAB		7120004	NCR27						L	EXEMPT - 93.126	0
Description: PTC 2,400 Agency SAN BUENAVENTURA CALIFORNIA ST BRIDGE OVER RT 101 PEDESTRIAN ENHANCEMENTS													
Fund	ENG	R/W	CON	Total	Prior	2018/2019	2019/2020		2020/2021	2021/2022	2022/2023	2023/2024	Total
STP LOCAL			558	558		558							558
CITY FUNDS	400		232	632	546	86							632
STP ENHANCE-RIP TEA			1,210	1,210	1,210								1,210
VEN990319 Total	400		2,000	2,400	1,756	644							2,400
VEN170416	Ventura	SCCAB		5AL04	NCN25						L	TCM	0
Description: PTC 1,450 Agency SIMI VALLEY WEST LOS ANGELES AVENUE IN SIMI VALLEY, WIDEN 10 FEET TO ADD BIKE LANES AND SIDEWALK FROM THE PUBLIC SERVICES CENTER TO ALAMOS CREEK (0.5 MILES). SPLIT PROJECT - PARENT PROJECT VEN120417.													
Fund	ENG	R/W	CON	Total	Prior	2018/2019	2019/2020		2020/2021	2021/2022	2022/2023	2023/2024	Total
CMAQ			1,239	1,239		1,239							1,239
CITY FUNDS			50	50	50								50
LOCAL TRANS FUNDS			161	161		161							161
VEN170416 Total			1,450	1,450	50	1,400							1,450
VEN171005	Ventura	SCCAB		500703	NCN25						L	NON-REPORTABLE TCM	0
Description: PTC 3,924 Agency THOUSAND OAKS IN THOUSAND OAKS ON CONEJO SCHOOL ROAD AND WILLOW LANE CONSTRUCT 3,400 FEET OF SIDEWALKS AND 2,000 FEET OF BIKE LANE BETWEEN THOUSAND OAKS BLVD. AND HILLCREST.													
Fund	ENG	R/W	CON	Total	Prior	2018/2019	2019/2020		2020/2021	2021/2022	2022/2023	2023/2024	Total
CMAQ			1,709	1,709		1,709							1,709
CITY FUNDS	70	73	934	1,077	143		934						1,077
TDA ARTICLE #3	290	73		363	363								363
ACTIVE TRANSPORTATION PROGRAM - MPO			775	775		775							775
VEN171005 Total	360	146	3,418	3,924	506	775	2,643						3,924



Final 2019 Federal Transportation Improvement Program

Ventura County Project Listing Local Highway (in \$000`'s)

ProjectID	County	Air Basin	Model	RTP ID	Program	Route	Begin	End	Signage Begin	Signage End	System	Conformity Category	Amendment
VEN54032	Ventura	SCCAB		VEN54032	LUM02						L	EXEMPT - 93.126	0
Description: PTC 14,452 Agency VARIOUS AGENCIES													
GROUPED PROJECTS FOR PAVEMENT RESURFACING AND/OR REHABILITATION - LOCAL STREETS & ROADS Scope: Projects are consistent with 40 CFR Part 93.126 Exempt Tables 2 categories - Pavement resurfacing and/or rehabilitation, Emergency relief (23 U.S.C. 125), Widening narrow pavements or reconstructing bridges (no add travel lanes) Toll Credits will be used for STPL.													
Fund		ENG	R/W	CON	Total	Prior	2018/2019	2019/2020	2020/2021	2021/2022	2022/2023	2023/2024	Total
2016 EARMARK REPURPOSING				3,073	3,073		3,073						3,073
STP LOCAL				7,244	7,244	5,181	2,063						7,244
CITY FUNDS				4,135	4,135	3,341	794						4,135
VEN54032 Total				14,452	14,452	8,522	5,930						14,452
VENLS07	Ventura	SCCAB		VENLS07	NCR36						L	EXEMPT - 93.126	0
Description: PTC 18,567 Agency VARIOUS AGENCIES													
GROUPED PROJECTS FOR BRIDGE REHABILITATION AND RECONSTRUCTION - HBP PROGRAM Scope: Projects are consistent with 40 CFR Part 93.126 Exempt Tables 2 categories - Widening narrow pavements or reconstructing bridges (no additional travel lanes)													
Fund		ENG	R/W	CON	Total	Prior	2018/2019	2019/2020	2020/2021	2021/2022	2022/2023	2023/2024	Total
COUNTY				1,806	1,806	168			1,638				1,806
BRIDGE - LOCAL				16,761	16,761	2,396		600	13,765				16,761
VENLS07 Total				18,567	18,567	2,564		600	15,403				18,567
VEN011202	Ventura	SCCAB		VEN011202	CAY63						L	NON-EXEMPT	0
Description: PTC 6,953 Agency VENTURA COUNTY													
HUENEME RD FROM OXNARD CITY LIMITS TO RICE RD - WIDEN FROM 2 TO 4 LANES (PHASE I)													
Fund		ENG	R/W	CON	Total	Prior	2018/2019	2019/2020	2020/2021	2021/2022	2022/2023	2023/2024	Total
PRIVATE FUNDS		250	300	6,403	6,953							6,953	6,953
VEN011202 Total		250	300	6,403	6,953							6,953	6,953
VEN130104	Ventura	SCCAB		2016A319	CAX76						L	NON-EXEMPT	0
Description: PTC 2,960 Agency VENTURA COUNTY													
PLEASANT VALLEY AT FIFTH ST, SIGNALIZATION OF INTERSECTION AND CONSTRUCT SECOND NORTHBOUND AND SECOND SOUTHBOUND THROUGH LANES ON PLEASANT VALLEY RD. (\$25 IN PRIOR YEARS TOLL CREDITS, \$73 IN 16/17 AND \$33 IN 18/19 TOLL CREDITS).													
Fund		ENG	R/W	CON	Total	Prior	2018/2019	2019/2020	2020/2021	2021/2022	2022/2023	2023/2024	Total
CMAQ		640	200	840	840	640	200						840
STP LOCAL - REGIONAL		220	80	1,460	1,760	220	80	1,460					1,760
COUNTY				360	360			360					360
VEN130104 Total		860	280	1,820	2,960	860	280	1,820					2,960



Final 2019 Federal Transportation Improvement Program

Ventura County Project Listing Local Highway (in \$000's)

ProjectID	County	Air Basin	Model	RTP ID	Program	Route	Begin	End	Signage Begin	Signage End	System	Conformity Category	Amendment
VEN170105	Ventura	SCCAB		5A0708	CAX63						L	NON-EXEMPT	0
Description: HARBOR BOULEVARD AT GONZALES ROAD - ADD 2ND SOUTHBOUND THROUGH LANE AND 2ND NORTHBOUND THROUGH LANE.													
Fund		ENG	R/W	CON	Total	Prior	2018/2019	2019/2020	2020/2021	2021/2022	2022/2023	2023/2024	Total
PRIVATE FUNDS		330		2,230	2,560							2,560	2,560
VEN170105 Total		330		2,230	2,560							2,560	2,560
VEN170109	Ventura	SCCAB		9999	PLN40						L	EXEMPT - 93.126	0
Description: HUENEME ROAD FROM RICE ROAD TO LAS POSAS ROAD - WIDEN 3.66 ROAD MILES TO FOUR LANES (PE ONLY)													
Fund		ENG	R/W	CON	Total	Prior	2018/2019	2019/2020	2020/2021	2021/2022	2022/2023	2023/2024	Total
PRIVATE FUNDS		3,400		3,400	3,400							3,400	3,400
VEN170109 Total		3,400		3,400	3,400							3,400	3,400
VEN170110	Ventura	SCCAB		5A0720	CAX63						L	NON-EXEMPT	0
Description: HARBOR BOULEVARD - WIDEN APPROXIMATELY 1.99 MILES OF ROADWAY FROM TWO TO FOUR LANES FROM OXNARD CL TO VENTURA CL (MILEAGE INCLUDES 545.6 FOOT BRIDGE OVER SANTA CLARA RIVER)													
Fund		ENG	R/W	CON	Total	Prior	2018/2019	2019/2020	2020/2021	2021/2022	2022/2023	2023/2024	Total
PRIVATE FUNDS		7,630		51,070	58,700							58,700	58,700
VEN170110 Total		7,630		51,070	58,700							58,700	58,700
VEN171007	Ventura	SCCAB		500703	NCN26						L	TCM Committed	0
Description: IN VENTURA COUNTY AND THE CITY OF THOUSAND OAKS ON POTRERO ROAD CONSTRUCT 2.8 MILES OF CLASS II BIKE LANES IN THE COUNTY AND 500 FEET IN THE CITY OF THOUSAND OAKS FROM BRIDGE #231 TO .11 MILES EAST OF TRENTWOOD DRIVE.													
Fund		ENG	R/W	CON	Total	Prior	2018/2019	2019/2020	2020/2021	2021/2022	2022/2023	2023/2024	Total
CMAQ				1,395	1,395		1,395						1,395
CITY FUNDS		75			75	75							75
COUNTY		350	10	233	593	360	233						593
ACTIVE TRANSPORTATION PROGRAM - MPO				467	467		467						467
VEN171007 Total		425	10	2,095	2,530	435	2,095						2,530
VEN171008	Ventura	SCCAB		500703	NCN27						L	EXEMPT - 93.126	0
Description: IN COUNTY, ON CENTRAL AVENUE, CONSTRUCT 2,200 FEET OF SIDEWALK FROM JOAN WAY TO RIO MESA HIGH SCHOOL.													
Fund		ENG	R/W	CON	Total	Prior	2018/2019	2019/2020	2020/2021	2021/2022	2022/2023	2023/2024	Total
CMAQ		85		797	882	85		797					882
COUNTY		22		103	125	22		103					125



Final 2019 Federal Transportation Improvement Program

Ventura County Project Listing Local Highway (in \$000's)

TDA ARTICLE #3	65			65	65										65
VEN171008 Total	172		900	1,072	172			900							1,072

ProjectID	County	Air Basin	Model	RTP ID	Program	Route	Begin	End	Signage Begin	Signage End	System	Conformity Category	Amendment	
VEN190111	Ventura	SCCAB		500703	NCN26						L	TCM	0	
Description:							PTC	492			Agency	VENTURA COUNTY		
SESPE STREET BIKE LANES, CONSTRUCT 0.8 MILES OF CLASS II BIKE LANES ALONG THE WEST SIDE SESPE STREET FROM SOUTH MOUNTAIN ROAD TO PASADENA AVENUE.														
Fund		ENG	R/W	CON	Total	Prior	2018/2019	2019/2020		2020/2021	2021/2022	2022/2023	2023/2024	Total
CMAQ				436	436		436							436
COUNTY				56	56		56							56
VEN190111 Total				492	492		492							492

ProjectID	County	Air Basin	Model	RTP ID	Program	Route	Begin	End	Signage Begin	Signage End	System	Conformity Category	Amendment	
VEN190112	Ventura	SCCAB		500703	NCN26						L	TCM	0	
Description:							PTC	552			Agency	VENTURA COUNTY		
CASITAS VISTA ROAD FROM VENTURA AVENUE TO SANTA ANA ROAD CLASS II BIKE LANES; 1.42 MILES IN LENGTH														
Fund		ENG	R/W	CON	Total	Prior	2018/2019	2019/2020		2020/2021	2021/2022	2022/2023	2023/2024	Total
CMAQ				489	489		489							489
COUNTY				63	63		63							63
VEN190112 Total				552	552		552							552

ProjectID	County	Air Basin	Model	RTP ID	Program	Route	Begin	End	Signage Begin	Signage End	System	Conformity Category	Amendment	
VEN93017	Ventura	SCCAB		VEN93017	TDM20						L	TCM	0	
Description:							PTC	2,215			Agency	VENTURA COUNTY TRANS COMMISSION (VCTC)		
REGIONAL RIDESHARE PROGRAM FOR 18/19, 19/20, 20/21 AND 21/22. Toll Credits in the amount of \$102 in FY 18/19, and \$51 per year for 19/20, 20/21, and 21/22.														
Fund		ENG	R/W	CON	Total	Prior	2018/2019	2019/2020		2020/2021	2021/2022	2022/2023	2023/2024	Total
CMAQ				2,215	2,215		886	443		443	443			2,215
VEN93017 Total				2,215	2,215		886	443		443	443			2,215
Grand Total		17,517	4,581	153,122	175,220	16,480	15,681	13,704		21,155	443	2,000	105,757	175,220

Various Counties Local Highways



Final 2019 Federal Transportation Improvement Program

Various County Project Listing Local Highway (in \$000 s)

ProjectID	County	Air Basin	Model	RTP ID	Program	Route	Begin	End	Signage Begin	Signage End	System	Conformity Category	Amendment
SCAGATP_R P1	Various	Various		REG0704							L	EXEMPT - 93.126	0
Description:							PTC	6,752	Agency		SCAG		
Grouped Projects for Planning activities: Projects are consistent with 40 CFR Part 93.126 Exempt Tables 2 and Table 3 categories - Planning activities conducted pursuant to titles 23 and 49 U.S.C. Grouped listing of Cycle 1 and Cycle 2 and Cycle 3 of the Active Transportation Program Planning grants. Active Transportation Plans for five cities and Greenway Feasibility Study, San Gabriel Valley													
Fund		ENG	R/W	CON	Total	Prior	2018/2019	2019/2020	2020/2021	2021/2022	2022/2023	2023/2024	Total
COUNTY				229	229	229							229
ACTIVE TRANSPORTATION PROGRAM				643	643	643							643
ACTIVE TRANSPORTATION PROGRAM - MPO				5,880	5,880	5,730	150						5,880
SCAGATP_RP1 Total				6,752	6,752	6,602	150						6,752
SCAGATP17 -01	Various	Various		7120004	PLN40						L	EXEMPT - 93.126	0
Description:							PTC	1,363	Agency		SCAG		
SCAG Active Transportation Local Planning Initiative: Grouped Projects for Planning activities - Scope: Projects are consistent with 40 CFR Part 93.126 Exempt Tables 2 and Table 3 categories - Planning activities conducted pursuant to titles 23 and 49 U.S.C.													
Fund		ENG	R/W	CON	Total	Prior	2018/2019	2019/2020	2020/2021	2021/2022	2022/2023	2023/2024	Total
ACTIVE TRANSPORTATION PROGRAM - MPO				1,163	1,163	205	798	160					1,163
SCAGATP17-01 Total				1,163	1,163	205	798	160					1,163
SCAGATP17 -02	Various	Various		7120004	PLN40						L	EXEMPT - 93.126	0
Description:							PTC	1,150	Agency		SCAG		
Develop six (6) active transportation plans in disadvantaged communities and "pilot" an innovative planning methodology to deliver low-cost, local plans across the region by leveraging regional planning tools (health/active transportation models and active transportation database) and Go Human engagement resources (pop-up events template and training toolkits).													
Fund		ENG	R/W	CON	Total	Prior	2018/2019	2019/2020	2020/2021	2021/2022	2022/2023	2023/2024	Total
ACTIVE TRANSPORTATION PROGRAM - MPO				1,115	1,115		400	715					1,115
SCAGATP17-02 Total				1,115	1,115		400	715					1,115
SCAGATP17 -03	Various	Various		7120004	PLN40						L	EXEMPT - 93.126	0
Description:							PTC	549	Agency		SCAG		
SCAG Safety/Encouragement Campaign Phase 2: Grouped Projects for Planning activities: Scope: Projects are consistent with 40 CFR Part 93.126 Exempt Tables 2 and Table 3 categories - Planning activities conducted pursuant to titles 23 and 49 U.S.C.													
Fund		ENG	R/W	CON	Total	Prior	2018/2019	2019/2020	2020/2021	2021/2022	2022/2023	2023/2024	Total
ACTIVE TRANSPORTATION PROGRAM - MPO				549	549		235	314					549
SCAGATP17-03 Total				549	549		235	314					549



Final 2019 Federal Transportation Improvement Program

Various County Project Listing Local Highway (in \$000's)

ProjectID	County	Air Basin	Model	RTP ID	Program	Route	Begin	End	Signage Begin	Signage End	System	Conformity Category	Amendment
SCAG015	Various	Various		REG0701							L	EXEMPT - 93.126	0
Description:							PTC	198,806			Agency	VARIOUS AGENCIES	
GROUPED PROJECTS FOR SAFETY IMPROVEMENTS - HSIP PROGRAM PROJECTS CONSISTENT WITH 40 CFR PART 93.126.TABLES 2 & 3 CATEGORIES - RAILROAD/HIGHWAY CROSSING, SAFER NON-FEDERAL-AID SYSTEM ROADS, SHOULDER IMPROVEMENTS, TRAFFIC CONTROL DEVICES & OPERATING ASSISTANCE OTHER THAN SIGNALIZATION PROJECTS, INTERSECTION SIGNALIZATION PROJECTS AT INDIVIDUAL INTERSECTIONS, PAVEMENT MARKING DEMO. Using Toll Credit													
Fund	ENG	R/W	CON	Total	Prior	2018/2019	2019/2020	2020/2021	2021/2022	2022/2023	2023/2024	Total	
HIGHWAY SAFETY IMPROVEMENT PROGRAM			182,322	182,322	16,076	46,398	42,421	31,402	46,025			182,322	
CITY FUNDS			16,288	16,288	620	4,471	4,016	2,751	4,430			16,288	
SCAG015 Total			198,610	198,610	16,696	50,869	46,437	34,153	50,455			198,610	
Grand Total			208,189	208,189	23,503	52,452	47,626	34,153	50,455			208,189	

Imperial County Transit



Final 2019 Federal Transportation Improvement Program

Imperial County Project Listing Transit (in \$000` s)

ProjectID	County	Air Basin	Model	RTP ID	Program					System	Conformity Category	Amendment	
IMP111101	Imperial	SSAB		6TDL04	TRNH6					T	EXEMPT - 93.127	0	
Description:						PTC	1,217			Agency	IMPERIAL CITY		
Transit Transfer Terminal in the City of Imperial (Carryover from prior, FY11/12, \$974, 5309c)													
Fund		ENG	R/W	CON	Total	Prior	2018/2019	2019/2020	2020/2021	2021/2022	2022/2023	2023/2024	Total
FTA 5309(c) BUS		300	400	274	974	700	274						974
PUBLIC TRANS MODERINAZATION IMP AND SERV. ENHANCEMENT ACCT.				243	243		243						243
IMP111101 Total		300	400	517	1,217	700	517						1,217
IMP171101	Imperial	SSAB		IMP33000	ADM83					T	EXEMPT - 93.126	0	
Description:						PTC	353			Agency	IMPERIAL COUNTY TRANSPORTATION COMMISSION (ICTC)		
Regional Mobility Management Program.													
Fund		ENG	R/W	CON	Total	Prior	2018/2019	2019/2020	2020/2021	2021/2022	2022/2023	2023/2024	Total
5310 FTA 5310 ELD AND DISABI				282	282	94	94	94					282
LOCAL TRANS FUNDS				71	71	23	24	24					71
IMP171101 Total				353	353	117	118	118					353
IMP33023	Imperial	SSAB		IMP33023	BUO00					T	EXEMPT - 93.126	0	
Description:						PTC	5,528			Agency	IMPERIAL COUNTY TRANSPORTATION COMMISSION (ICTC)		
IVT MedTrans													
Fund		ENG	R/W	CON	Total	Prior	2018/2019	2019/2020	2020/2021	2021/2022	2022/2023	2023/2024	Total
5307ECC 5307 EL CENTRO- CALEXICO URBANIZED AREA				1,315	1,315	261	262	263	264	265			1,315
FARE REVENUE				895	895	599	71	73	75	77			895
LOCAL TRANS FUNDS				3,318	3,318	2,261	263	264	265	265			3,318
IMP33023 Total				5,528	5,528	3,121	596	600	604	607			5,528
Grand Total		300	400	6,398	7,098	3,938	1,231	718	604	607			7,098

Los Angeles County Transit



Final 2019 Federal Transportation Improvement Program

Los Angeles County Project Listing Transit (in \$000's)

ProjectID	County	Air Basin	Model	RTP ID	Program					System	Conformity Category	Amendment	
LA970501	Los Angeles	SCAB		LA970501	PAO00					T	EXEMPT - 93.126	0	
Description:						PTC	333,447			Agency	ACCESS SERVICES INC.		
ANNUAL EXPENDITURES INCLUDING SERVICE PROVIDER CONTRACTS FOR COMPLEMENTARY ADA PARATRANSIT IN LOS ANGELES COUNTY													
Fund		ENG	R/W	CON	Total	Prior	2018/2019	2019/2020	2020/2021	2021/2022	2022/2023	2023/2024	Total
STP LOCAL - REGIONAL				66,000	66,000	66,000							66,000
5310-TR FTA 5310 (FHWA TRANSFER FUNDS)				126,600	126,600	62,000	64,600						126,600
PROP C"40" FUNDS				140,847	140,847	37,847	43,000	60,000					140,847
LA970501 Total				333,447	333,447	165,847	107,600	60,000					333,447
LA0G012	Los Angeles	MDAB		1OM0702	BUO00					T	EXEMPT - 93.126	0	
Description:						PTC	31,110			Agency	ANTELOPE VALLEY TRANSIT AUTHORITY		
Federal Operating Assistance. Utilizing \$1,000 of TDC in FY 17/18 and \$1,300 for FY18/19 & FY19/20 to match FTA 5307 funds for CON.													
Fund		ENG	R/W	CON	Total	Prior	2018/2019	2019/2020	2020/2021	2021/2022	2022/2023	2023/2024	Total
5307LA LOS ANGELES/LONG BEACH/SANTA ANA URBANIZED AREA				5,811	5,811	5,011	400	400					5,811
5307LP LANCASTER/PALMDALE URBANIZED AREA				19,218	19,218	15,618	1,800	1,800					19,218
LOCAL TRANS FUNDS				1,480	1,480	1,480							1,480
PROP "A" LOCAL RETURN				4,601	4,601	4,601							4,601
LA0G012 Total				31,110	31,110	26,710	2,200	2,200					31,110
LA0G062	Los Angeles	MDAB		1TL104	BUR17					T	EXEMPT - 93.126	0	
Description:						PTC	48,102			Agency	ANTELOPE VALLEY TRANSIT AUTHORITY		
Vehicle Replacements Battery Electric - Transit & Commuter - 17 transits in FY 18/19, 14 fourteen commuters in FY18/19. No TDC's will be used.													
Fund		ENG	R/W	CON	Total	Prior	2018/2019	2019/2020	2020/2021	2021/2022	2022/2023	2023/2024	Total
5307LA LOS ANGELES/LONG BEACH/SANTA ANA URBANIZED AREA				3,047	3,047	1,607	1,440						3,047
5307LP LANCASTER/PALMDALE URBANIZED AREA				24,124	24,124	12,124	12,000						24,124
5337-SGR 5337 STATE OF GOOD REPAIR				1,200	1,200		1,200						1,200
5339C LOW OR NO EMISSION VEHICLE PROGRAM - 5339(C)				705	705		705						705
5339LP LANCASTER-PALMDALE URBANIZED AREA - BFG				3,244	3,244	3,244							3,244
GENERAL FUNDS				13,055	13,055	10,155	2,900						13,055
LOCAL TRANS FUNDS				2,727	2,727	2,727							2,727
LA0G062 Total				48,102	48,102	29,857	18,245						48,102



Final 2019 Federal Transportation Improvement Program

Los Angeles County Project Listing Transit (in \$000's)

ProjectID	County	Air Basin	Model	RTP ID		Program					System	Conformity Category	Amendment
LA0G1284	Los Angeles	SCAB		1TR1010		BUN07					T	EXEMPT - 93.126	0
Description:							PTC	14,308			Agency	ANTELOPE VALLEY TRANSIT AUTHORITY	
Infrastructure Improvements - onsite depot charging for electric buses													
Fund		ENG	R/W	CON	Total	Prior	2018/2019	2019/2020	2020/2021	2021/2022	2022/2023	2023/2024	Total
CMAQ				308	308		308						308
LOCAL TRANS FUNDS				3,800	3,800		3,800						3,800
CAP AND TRADE PROGRAM				10,200	10,200		10,200						10,200
LA0G1284 Total				14,308	14,308		14,308						14,308
LA0G1306	Los Angeles	MDAB		1TR1010		BUR17					T	EXEMPT - 93.126	0
Description:							PTC	23,253			Agency	ANTELOPE VALLEY TRANSIT AUTHORITY	
Bus Replacement - Thirteen (13) 60ft. articulated electric buses and sixteen (16) 45ft. commuter electric buses.													
Fund		ENG	R/W	CON	Total	Prior	2018/2019	2019/2020	2020/2021	2021/2022	2022/2023	2023/2024	Total
5307LP				4,969	4,969		4,969						4,969
LANCASTER/PALMDALE URBANIZED AREA													
LOCAL TRANS FUNDS				3,496	3,496		3,496						3,496
CAP AND TRADE PROGRAM				13,170	13,170		13,170						13,170
PUBLIC TRANS				1,618	1,618		1,618						1,618
MODERINAZATION IMP AND SERV. ENHANCEMENT ACCT.													
LA0G1306 Total				23,253	23,253		23,253						23,253
LA0G1312	Los Angeles	MDAB		7120002		TRN06					T	EXEMPT - 93.126	0
Description:							PTC	627			Agency	ANTELOPE VALLEY TRANSIT AUTHORITY	
Customer Service / Maintenance & Administrative Equipment. This project will use \$20 of TDC's in FY18/19 and \$20 in TDC's in FY19/20													
Fund		ENG	R/W	CON	Total	Prior	2018/2019	2019/2020	2020/2021	2021/2022	2022/2023	2023/2024	Total
5307LA LOS ANGELES/LONG BEACH/SANTA ANA URBANIZED AREA				327	327	327							327
5307LP				300	300	100	100	100					300
LANCASTER/PALMDALE URBANIZED AREA													
LA0G1312 Total				627	627	427	100	100					627
LA0G588	Los Angeles	MDAB		1TL104		BUR04					T	EXEMPT - 93.126	0
Description:							PTC	1,180			Agency	ANTELOPE VALLEY TRANSIT AUTHORITY	
Major Bus Components. Project using TDC (Toll Credits) for match for 5307 funds: \$5 for the CON phase in FY 18/19													
Fund		ENG	R/W	CON	Total	Prior	2018/2019	2019/2020	2020/2021	2021/2022	2022/2023	2023/2024	Total
5307LA LOS ANGELES/LONG BEACH/SANTA ANA URBANIZED AREA				75	75	75							75
5307LP				1,045	1,045	1,020	25						1,045
LANCASTER/PALMDALE URBANIZED AREA													
PROP "A" FUNDS				60	60	60							60
LA0G588 Total				1,180	1,180	1,155	25						1,180



Final 2019 Federal Transportation Improvement Program

Los Angeles County Project Listing Transit (in \$000's)

ProjectID	County	Air Basin	Model	RTP ID	Program					System	Conformity Category	Amendment	
LA0G589	Los Angeles	MDAB		1TL104	TRN07					T	EXEMPT - 93.126	0	
Description:						PTC	895			Agency	ANTELOPE VALLEY TRANSIT AUTHORITY		
Major Facility/Shop Equipment. Utilizing TDC to match FTA 5307 for Construction; \$20 of TDC in each of the following years: FY18, FY19, and FY20.													
Fund		ENG	R/W	CON	Total	Prior	2018/2019	2019/2020	2020/2021	2021/2022	2022/2023	2023/2024	Total
5307LP				895	895	695	100	100					895
LANCASTER/PALMDALE URBANIZED AREA													
LA0G589 Total				895	895	695	100	100					895
LA0G590	Los Angeles	MDAB		1TL104	TRR06					T	EXEMPT - 93.126	0	
Description:						PTC	582			Agency	ANTELOPE VALLEY TRANSIT AUTHORITY		
Communication System Upgrade. Utilizing TDC to match FTA 5307 for Construction; \$10 of TDC in FY 16/17 and \$10 of TDC in FY 17/18. Added TDC to match FTA 5307 for construction in FY18/19 for \$10 and in FY19/20 for \$10.													
Fund		ENG	R/W	CON	Total	Prior	2018/2019	2019/2020	2020/2021	2021/2022	2022/2023	2023/2024	Total
5307LP				572	572	472	50	50					572
LANCASTER/PALMDALE URBANIZED AREA													
PROP "A" LOCAL RETURN				10	10	10							10
LA0G590 Total				582	582	482	50	50					582
LA0G591	Los Angeles	MDAB		1TL204	TRR06					T	EXEMPT - 93.126	0	
Description:						PTC	705			Agency	ANTELOPE VALLEY TRANSIT AUTHORITY		
ADP Software Modifications. Project using toll credits (TDC) for match for 5307 funds: \$20 in FY19 and \$20 in FY20 for construction.													
Fund		ENG	R/W	CON	Total	Prior	2018/2019	2019/2020	2020/2021	2021/2022	2022/2023	2023/2024	Total
5307LP				705	705	505	100	100					705
LANCASTER/PALMDALE URBANIZED AREA													
LA0G591 Total				705	705	505	100	100					705
LA0G959	Los Angeles	MDAB		7120002	VEN02					T	EXEMPT - 93.126	0	
Description:						PTC	1,735			Agency	ANTELOPE VALLEY TRANSIT AUTHORITY		
Replacement Support/Drivers Relief Vehicles. Utilizing Toll Credits (TDC): \$70 for FY18/19, \$35 for FY19/20, and \$15 for FY20/21 to match FTA - 5307 for CON.													
Fund		ENG	R/W	CON	Total	Prior	2018/2019	2019/2020	2020/2021	2021/2022	2022/2023	2023/2024	Total
5307LA LOS ANGELES/LONG BEACH/SANTA ANA URBANIZED AREA				240	240	240							240
5307LP				1,495	1,495	895	350	175	75				1,495
LANCASTER/PALMDALE URBANIZED AREA													
LA0G959 Total				1,735	1,735	1,135	350	175	75				1,735
LA50200	Los Angeles	MDAB		LA50200	BUO00					T	EXEMPT - 93.126	0	
Description:						PTC	50,937			Agency	ANTELOPE VALLEY TRANSIT AUTHORITY		
PREVENTIVE MAINTENANCE (LANCASTER/PALMDALE UZA). Added TDC as follows: \$960 in FY19 and \$980 in FY20 to match FTA 5307 for CON.													
Fund		ENG	R/W	CON	Total	Prior	2018/2019	2019/2020	2020/2021	2021/2022	2022/2023	2023/2024	Total
5307LA LOS ANGELES/LONG BEACH/SANTA ANA URBANIZED AREA				8,510	8,510	8,510							8,510



Final 2019 Federal Transportation Improvement Program

Los Angeles County Project Listing Transit (in \$000's)

5307LP LANCASTER/PALMDALE URBANIZED AREA				40,300	40,300	30,600	4,800	4,900							40,300
FARE REVENUE				2,127	2,127	2,127									2,127
LA50200 Total				50,937	50,937	41,237	4,800	4,900							50,937

ProjectID	County	Air Basin	Model	RTP ID		Program					System	Conformity Category	Amendment
LAF9405	Los Angeles	MDAB		1TR1010		BUR17					T	EXEMPT - 93.126	0
Description:										Agency	ANTELOPE VALLEY TRANSIT AUTHORITY		
Replace three (3) existing 40-ft diesel buses with three (3) 40-ft zero emission electric buses for the AVTA fleet.										PTC	2,710		
Fund		ENG	R/W	CON	Total	Prior	2018/2019	2019/2020	2020/2021	2021/2022	2022/2023	2023/2024	Total
CMAQ							2,168						2,168
AGENCY							542						542
LAF9405 Total							2,710	2,710					2,710

ProjectID	County	Air Basin	Model	RTP ID		Program					System	Conformity Category	Amendment
LA50300	Los Angeles	SCAB		LA50300		BUO00					T	EXEMPT - 93.126	0
Description:										Agency	ARCADIA		
OPERATING ASSISTANCE - FIXED ROUTE TRANSIT OPERATIONS AND DIAL-A -RIDE SERVICE										PTC	7,726		
Fund		ENG	R/W	CON	Total	Prior	2018/2019	2019/2020	2020/2021	2021/2022	2022/2023	2023/2024	Total
FARE REVENUE							65						65
MEASURE R 15 - LOCAL RETURN							610						610
MEASURE R 20B - BUS OPERATIONS							109						109
PROP C"40" FUNDS							84						84
PROP "C5" FUNDS							7						7
PROP "A" FUNDS							177						177
PROP "A" LOCAL RETURN							910						910
TDA ARTICLE #4							270						270
STATE TRANSIT ASSIST							11						11
LA50300 Total							2,243	5,483					7,726

ProjectID	County	Air Basin	Model	RTP ID		Program					System	Conformity Category	Amendment
LA0G1251	Los Angeles	SCAB		REG0702		TRRH6					T	EXEMPT - 93.127	0
Description:										Agency	AVALON		
Cabrillo Mole Ferry Terminal Project. Located in the City of Avalon/Santa Catalina Island. Project is to replace and expand the Cabrillo Mole Intermodal Ferry Passenger Terminal including floating docks and associated amenities. TDC equivalent to \$800,000 will be used in lieu of the required local match for Section 5307 FTA LA/LB UZA for construction phase in FY 17/18.										PTC	8,658		
Fund		ENG	R/W	CON	Total	Prior	2018/2019	2019/2020	2020/2021	2021/2022	2022/2023	2023/2024	Total
5307LA LOS ANGELES/LONG BEACH/SANTA ANA URBANIZED AREA							4,000						4,000
GENERAL FUNDS		933					112	112					933
1064 FERRY DISCRETIONARY							446	446					3,725
LA0G1251 Total		933					558	558					8,658

ProjectID	County	Air Basin	Model	RTP ID		Program					System	Conformity Category	Amendment
LAF5701	Los Angeles	SCAB		7120002		ITS01					T	TCM Committed	0
Description:										Agency	BURBANK		
Burbank Traveler Information and Wayfinding System -Installation of real-time bus arrival system on BurbankBus buses. The project will also completing wayfinding signage on major Bike corridors to help identify destination and travel distance for bicyclists.										PTC	290		
Fund		ENG	R/W	CON	Total	Prior	2018/2019	2019/2020	2020/2021	2021/2022	2022/2023	2023/2024	Total
CITY FUNDS							58						58



Final 2019 Federal Transportation Improvement Program

Los Angeles County Project Listing Transit (in \$000's)

PROP "C25" FUNDS			232	232											232
LAF5701 Total			290	290											290

ProjectID	County	Air Basin	Model	RTP ID		Program				System	Conformity Category			Amendment
LA0G1295	Los Angeles	SCAB		7120002		ADR55				T	EXEMPT - 93.126			0
Description:										Agency	COMMERCE			
The City of Commerce would expand the Transportation Department Dispatch office to accommodate additional personnel and upgraded technology. Project will use \$89 in TDC for match FY19 FTA funds.														
Fund		ENG	R/W	CON	Total	Prior	2018/2019	2019/2020	2020/2021	2021/2022	2022/2023	2023/2024	Total	
5307LA LOS ANGELES/LONG BEACH/SANTA ANA URBANIZED AREA				444	444		444						444	
LA0G1295 Total				444	444		444						444	

ProjectID	County	Air Basin	Model	RTP ID		Program				System	Conformity Category			Amendment
LA0G1258	Los Angeles	SCAB		1TL204		ADN55				T	EXEMPT - 93.126			0
Description:										Agency	CULVER CITY			
Culver CityBus Satellite Facility Project														
Fund		ENG	R/W	CON	Total	Prior	2018/2019	2019/2020	2020/2021	2021/2022	2022/2023	2023/2024	Total	
LOCAL TRANS FUNDS		500	500	1,000	2,000					2,000			2,000	
LA0G1258 Total		500	500	1,000	2,000					2,000			2,000	

ProjectID	County	Air Basin	Model	RTP ID		Program				System	Conformity Category			Amendment
LA0G1259	Los Angeles	SCAB		1TR1017		PLN40				T	EXEMPT - 93.126			0
Description:										Agency	CULVER CITY			
Culver City Multi-modal Transit Center (PE Only)														
Fund		ENG	R/W	CON	Total	Prior	2018/2019	2019/2020	2020/2021	2021/2022	2022/2023	2023/2024	Total	
LOCAL TRANS FUNDS		2,000			2,000					2,000			2,000	
LA0G1259 Total		2,000			2,000					2,000			2,000	

ProjectID	County	Air Basin	Model	RTP ID		Program				System	Conformity Category			Amendment
LA0G802	Los Angeles	SCAB		1TL204		TRRH6				T	EXEMPT - 93.127			0
Description:										Agency	CULVER CITY			
Culver City Bus Stop Improvement Program. Replace and add bus shelter furniture and construct needed sidewalk and roadway improvements at Culver City Bus stops.														
Fund		ENG	R/W	CON	Total	Prior	2018/2019	2019/2020	2020/2021	2021/2022	2022/2023	2023/2024	Total	
5307LA LOS ANGELES/LONG BEACH/SANTA ANA URBANIZED AREA				2,034	2,034	2,034							2,034	
LOCAL TRANS FUNDS				966	966	163	803						966	
LA0G802 Total				3,000	3,000	2,197	803						3,000	

ProjectID	County	Air Basin	Model	RTP ID		Program				System	Conformity Category			Amendment
LA0B358	Los Angeles	SCAB		LA0B358		TRR07				T	EXEMPT - 93.126			0
Description:										Agency	CULVER CITY MUNI BUS LINES			
Preventative maintenance for the Culver CityBus fleet.														
Fund		ENG	R/W	CON	Total	Prior	2018/2019	2019/2020	2020/2021	2021/2022	2022/2023	2023/2024	Total	
5307LA LOS ANGELES/LONG BEACH/SANTA ANA URBANIZED AREA				15,000	15,000	15,000							15,000	
LOCAL TRANS FUNDS				15,625	15,625	6,250	3,125	3,125	3,125				15,625	
LA0B358 Total				30,625	30,625	21,250	3,125	3,125	3,125				30,625	



Final 2019 Federal Transportation Improvement Program

Los Angeles County Project Listing Transit (in \$000's)

ProjectID	County	Air Basin	Model	RTP ID	Program					System	Conformity Category	Amendment	
LA0G1381	Los Angeles	SCAB		1TR1010	ADR55					T	EXEMPT - 93.126	0	
Description:						PTC	5,680			Agency	CULVER CITY MUNI BUS LINES		
Culver CityBus Facility Capacity Enhancement Project													
Fund		ENG	R/W	CON	Total	Prior	2018/2019	2019/2020	2020/2021	2021/2022	2022/2023	2023/2024	Total
LOCAL TRANS FUNDS				5,680	5,680		5,680						5,680
LA0G1381 Total				5,680	5,680		5,680						5,680
LA52100	Los Angeles	SCAB		LA52100	BUO00					T	EXEMPT - 93.126	0	
Description:						PTC	114,750			Agency	CULVER CITY MUNI BUS LINES		
Culver CityBus Operation Assistance.													
Fund		ENG	R/W	CON	Total	Prior	2018/2019	2019/2020	2020/2021	2021/2022	2022/2023	2023/2024	Total
PROP C"40" FUNDS				11,515	11,515	7,015	1,500	1,500	1,500				11,515
PROP "A" FUNDS				34,700	34,700	24,500	3,400	3,400	3,400				34,700
PROP "A" LOCAL RETURN				7,405	7,405	5,305	700	700	700				7,405
TDA ARTICLE #4				52,600	52,600	37,600	5,000	5,000	5,000				52,600
STATE TRANSIT ASSIST				8,530	8,530	7,030	500	500	500				8,530
LA52100 Total				114,750	114,750	81,450	11,100	11,100	11,100				114,750
LA52105	Los Angeles	SCAB		LA52105	BUN07					T	EXEMPT - 93.126	0	
Description:						PTC	1,315			Agency	CULVER CITY MUNI BUS LINES		
Payments for the leasing of bus tires for the Culver CityBus fleet..													
Fund		ENG	R/W	CON	Total	Prior	2018/2019	2019/2020	2020/2021	2021/2022	2022/2023	2023/2024	Total
5307LA LOS ANGELES/LONG BEACH/SANTA ANA URBANIZED AREA				600	600	600							600
LOCAL TRANS FUNDS				690	690	175	125	130	130	130			690
PROP C"40" FUNDS				25	25	25							25
LA52105 Total				1,315	1,315	800	125	130	130	130			1,315
LAF3317	Los Angeles	SCAB		1ITS04	ITS12					T	TCM Committed	0	
Description:						PTC	2,751			Agency	CULVER CITY MUNI BUS LINES		
Bus Signal Priority in Culver City. Design, develop & install wireless bus signal priority system on Culver City Bus fleet and at intersections to increase operation efficiency & travel time savings. The project includes intersections with transit service within the boundary of the City of Culver City.													
Fund		ENG	R/W	CON	Total	Prior	2018/2019	2019/2020	2020/2021	2021/2022	2022/2023	2023/2024	Total
PROP "C25" FUNDS		480		1,721	2,201			2,201					2,201
PUBLIC TRANS MODERINAZATION IMP AND SERV. ENHANCEMENT ACCT.		120		430	550	550							550
LAF3317 Total		600		2,151	2,751	550		2,201					2,751
LA0B310	Los Angeles	SCAB		LA0B310	BUR17					T	EXEMPT - 93.126	0	
Description:						PTC	74,918			Agency	FOOTHILL TRANSIT ZONE		
REPLACEMENT CNG/ELECTRIC BUSES AND ELECTRIC BUS CHARGING STATIONS													
Fund		ENG	R/W	CON	Total	Prior	2018/2019	2019/2020	2020/2021	2021/2022	2022/2023	2023/2024	Total
5307LA LOS ANGELES/LONG BEACH/SANTA ANA URBANIZED AREA				47,000	47,000		47,000						47,000



Final 2019 Federal Transportation Improvement Program

Los Angeles County Project Listing Transit (in \$000's)

ProjectID	County	Air Basin	Model	RTP ID	Program					System	Conformity Category	Amendment	
LA0G1143	Los Angeles	SCAB		REG0702	BUR05					T	EXEMPT - 93.126	0	
Description:						PTC	4,482			Agency	GARDENA		
Ongoing Project: Capitalization of Preventative Maintenance. TDC of \$898 will be programmed in FY18/19 for CON phase to match FTA 5307.													
Fund		ENG	R/W	CON	Total	Prior	2018/2019	2019/2020	2020/2021	2021/2022	2022/2023	2023/2024	Total
5307LA LOS ANGELES/LONG BEACH/SANTA ANA URBANIZED AREA				4,482	4,482		4,482						4,482
LA0G1143 Total				4,482	4,482		4,482						4,482
LA0G1144	Los Angeles	SCAB		1TR1010	BUR17					T	EXEMPT - 93.126	0	
Description:						PTC	9,934			Agency	GARDENA		
Purchase of Replacement Buses: Up to 12, 40-foot CNG buses replacing 12, 40-foot gasoline hybrid electric buses (FY16 BOS 15%) Up to 6, 40-foot CNG buses replacing 5 40-foot gasoline hybrid electric buses (FY17 BOS 15%)													
Fund		ENG	R/W	CON	Total	Prior	2018/2019	2019/2020	2020/2021	2021/2022	2022/2023	2023/2024	Total
5307LA LOS ANGELES/LONG BEACH/SANTA ANA URBANIZED AREA				7,947	7,947		7,947						7,947
PROP C"40" FUNDS				1,987	1,987		1,987						1,987
LA0G1144 Total				9,934	9,934		9,934						9,934
LA0G1145	Los Angeles	SCAB		1TR1010	BUR17					T	EXEMPT - 93.126	0	
Description:						PTC	12,600			Agency	GARDENA		
REPLACE 14 (FOURTEEN) 2009/2010 MODEL YEAR 40 FT. GASOLINE HYBRID ELECTRIC BUSES WITH UP TO 14 (FOURTEEN) 40FT. ZERO EMISSION BUSES. Use of \$2,520,000 Transportation Development Credits for FY18/19 in construction .Utilizing toll credits in the amount of \$2500 in CON phase to match 5307 FTA funds in fiscal year 19.													
Fund		ENG	R/W	CON	Total	Prior	2018/2019	2019/2020	2020/2021	2021/2022	2022/2023	2023/2024	Total
5307LA LOS ANGELES/LONG BEACH/SANTA ANA URBANIZED AREA				12,600	12,600		12,600						12,600
LA0G1145 Total				12,600	12,600		12,600						12,600
LA0G1164	Los Angeles	SCAB		7120009	BUN94					T	TCM Committed	0	
Description:						PTC	1,138			Agency	GARDENA		
Line 1X-Expand Transit Bus Service on I-110 Freeway: Expansion of Line 1X transit service to provide mid-day service. This project is funded by the Metro's ExpressLanes toll revenue reinvestment program.													
Fund		ENG	R/W	CON	Total	Prior	2018/2019	2019/2020	2020/2021	2021/2022	2022/2023	2023/2024	Total
FARE REVENUE				296	296		296						296
LOCAL TRANS FUNDS				842	842		842						842
LA0G1164 Total				1,138	1,138		1,138						1,138
LA0G1175	Los Angeles	SCAB		1ITS04	ITS01					T	TCM Committed	0	
Description:						PTC	3,800			Agency	GARDENA		
Computer Automated Dispatching/Automated Vehicle Location (CAD/AVL)Solution with Real Time Passenger Information Network.													
Fund		ENG	R/W	CON	Total	Prior	2018/2019	2019/2020	2020/2021	2021/2022	2022/2023	2023/2024	Total
5307LA LOS ANGELES/LONG BEACH/SANTA ANA URBANIZED AREA				2,559	2,559	559	2,000						2,559
LOCAL TRANS FUNDS				800	800		800						800



Final 2019 Federal Transportation Improvement Program

Los Angeles County Project Listing Transit (in \$000's)

PROP C"40" FUNDS		441	441	140	301										441
LA0G1175 Total		3,800	3,800	699	3,101										3,800

ProjectID	County	Air Basin	Model	RTP ID	Program					System	Conformity Category	Amendment
LA0G1330	Los Angeles	SCAB		1TR1010	NCR86					T	EXEMPT - 93.126	0
Description:										Agency	GARDENA	
Upgrade Bus Maintenance & Fueling Facility to Maintain and Fuel Compressed Natural Gas (CNG) New Bus Fleet. Utilizing \$30 of TDC to match FTA 5307 in FY18/19 for ENG phase and \$670 of TDC to match FTA 5307 in FY18/19 for CON phase.										PTC	3,500	
Fund	ENG	R/W	CON	Total	Prior	2018/2019	2019/2020	2020/2021	2021/2022	2022/2023	2023/2024	Total
5307LA LOS ANGELES/LONG BEACH/SANTA ANA URBANIZED AREA	150		3,350	3,500		3,500						3,500
LA0G1330 Total	150		3,350	3,500		3,500						3,500

ProjectID	County	Air Basin	Model	RTP ID	Program					System	Conformity Category	Amendment
LA0G1402	Los Angeles	SCAB		1TR1010	BUN07					T	EXEMPT - 93.126	0
Description:										Agency	GARDENA	
Capitalization of Tire Lease. Utilizing \$32 of TDC in FY18/19 for CON phase.										PTC	160	
Fund	ENG	R/W	CON	Total	Prior	2018/2019	2019/2020	2020/2021	2021/2022	2022/2023	2023/2024	Total
5307LA LOS ANGELES/LONG BEACH/SANTA ANA URBANIZED AREA			160	160		160						160
LA0G1402 Total			160	160		160						160

ProjectID	County	Air Basin	Model	RTP ID	Program					System	Conformity Category	Amendment
LA0G394	Los Angeles	SCAB		1OM0702	BUN07					T	EXEMPT - 93.126	0
Description:										Agency	GARDENA	
PURCHASE AND INSTALLATION OF TRANSPORTATION MANAGEMENT SOFTWARE/SYSTEM. Toll Credits (TDC) of \$60k for FY18/19 will be used as local match to FTA 5307 in for CON phase.										PTC	300	
Fund	ENG	R/W	CON	Total	Prior	2018/2019	2019/2020	2020/2021	2021/2022	2022/2023	2023/2024	Total
5307LA LOS ANGELES/LONG BEACH/SANTA ANA URBANIZED AREA			300	300		300						300
LA0G394 Total			300	300		300						300

ProjectID	County	Air Basin	Model	RTP ID	Program					System	Conformity Category	Amendment
LA0G801	Los Angeles	SCAB		1TL104	NCR86					T	EXEMPT - 93.126	0
Description:										Agency	GARDENA	
UP-GRADE TRANSIT MAINTENANCE FACILITY TO SERVICE ALTERNATE FUELED TRANSIT BUS FLEET. This project is to expand current photovoltaic panel from 130Kw generation capacity to 1.4Mw while installing a 4 Mw electrical storage system. Utilizing \$80n of TDC to match FTA 5307 in FY16/17 for ENG. Also utilizing \$600 of TDC to match FTA 5307 in FY17/18 for CON.										PTC	13,500	
Fund	ENG	R/W	CON	Total	Prior	2018/2019	2019/2020	2020/2021	2021/2022	2022/2023	2023/2024	Total
5307LA LOS ANGELES/LONG BEACH/SANTA ANA URBANIZED AREA	400		7,000	7,400		7,400						7,400
MEASURE R			2,100	2,100		2,100						2,100
PROP C"40" FUNDS			4,000	4,000		4,000						4,000
LA0G801 Total	400		13,100	13,500		13,500						13,500



Final 2019 Federal Transportation Improvement Program

Los Angeles County Project Listing Transit (in \$000's)

ProjectID	County	Air Basin	Model	RTP ID		Program					System	Conformity Category	Amendment
LA973010	Los Angeles	SCAB		LA973010		BUN07					T	EXEMPT - 93.126	0
Description:							PTC	1,334			Agency	GARDENA	
The ongoing bus service equipment includes: IT projects, bus components, project administration, facility maintenance equipment, shop/office safety and security equipment and miscellaneous support equipment. UTILIZING TOLL CREDIT (TDC) OF \$160 for FY19, & \$107 for FY20 TO MATCH FTA 5307 FOR CON PHASE													
Fund		ENG	R/W	CON	Total	Prior	2018/2019	2019/2020	2020/2021	2021/2022	2022/2023	2023/2024	Total
5307LA LOS ANGELES/LONG BEACH/SANTA ANA URBANIZED AREA				1,334	1,334		934	400					1,334
LA973010 Total				1,334	1,334		934	400					1,334
ProjectID	County	Air Basin	Model	RTP ID		Program					System	Conformity Category	Amendment
LAF7405	Los Angeles	SCAB		1TR1010		BUR17					T	EXEMPT - 93.126	0
Description:							PTC	3,500			Agency	GARDENA	
PURCHASE OF ALTERNATIVE FUEL REPLACEMENT BUSES: Replaces five (5) 2005 40-ft Gas/Electric buses with five (5) 40-ft CNG buses.													
Fund		ENG	R/W	CON	Total	Prior	2018/2019	2019/2020	2020/2021	2021/2022	2022/2023	2023/2024	Total
CMAQ				1,674	1,674		1,674						1,674
PUBLIC TRANS MODERINAZATION IMP AND SERV. ENHANCEMENT ACCT.				1,826	1,826		1,826						1,826
LAF7405 Total				3,500	3,500		3,500						3,500
ProjectID	County	Air Basin	Model	RTP ID		Program					System	Conformity Category	Amendment
LAE0212	Los Angeles	SCAB		LAE0212		STUDY					T	EXEMPT - 93.126	0
Description:							PTC	450			Agency	GLENDALE	
Glendale- Burbank Regional Streetcar Feasibility Study: A streetcar in Glendale has the potential to connect the various shopping, dining, entertainment and parking components of the Downtown area, and perhaps neighboring cities and other mass transit services.													
Fund		ENG	R/W	CON	Total	Prior	2018/2019	2019/2020	2020/2021	2021/2022	2022/2023	2023/2024	Total
CITY FUNDS		450			450		450						450
LAE0212 Total		450			450		450						450
ProjectID	County	Air Basin	Model	RTP ID		Program					System	Conformity Category	Amendment
LAF3432	Los Angeles	SCAB		1TL104		NCN86					T	EXEMPT - 93.126	0
Description:							PTC	4,274			Agency	GLENDALE	
Beeline Maintenance Facility. The construction of city-owned maintenance, operations, and administrative facility for the Glendale Beeline transit system and Glendale Dial-A-Ride. Utilizing \$264 in TDC for CON in FY18/19 to match \$2,300 CMAQ award.													
Fund		ENG	R/W	CON	Total	Prior	2018/2019	2019/2020	2020/2021	2021/2022	2022/2023	2023/2024	Total
CMAQ				2,300	2,300		2,300						2,300
5307-TR FTA 5307 (FHWA TRANSFER FUNDS)				1,500	1,500	1,500							1,500
MEASURE R 15 - LOCAL RETURN				474	474	474							474
LAF3432 Total				4,274	4,274	1,974	2,300						4,274
ProjectID	County	Air Basin	Model	RTP ID		Program					System	Conformity Category	Amendment
LAF9435	Los Angeles	SCAB		1TR1010		BUR17					T	EXEMPT - 93.126	0
Description:							PTC	2,732			Agency	GLENDALE	
Replace three (3) 35-ft and two (2) 40-ft existing buses with three (3) 35-ft and two (2) 40-ft alternative fuel buses for the Glendale Beeline.													
Fund		ENG	R/W	CON	Total	Prior	2018/2019	2019/2020	2020/2021	2021/2022	2022/2023	2023/2024	Total
CMAQ				2,186	2,186			653	1,533				2,186
AGENCY				546	546			163	383				546
LAF9435 Total				2,732	2,732			816	1,916				2,732



Final 2019 Federal Transportation Improvement Program

Los Angeles County Project Listing Transit (in \$000's)

ProjectID	County	Air Basin	Model	RTP ID	Program					System	Conformity Category	Amendment	
LA0G601	Los Angeles	SCAB		1TL104	PAN07					T	EXEMPT - 93.126	0	
Description:						PTC	750			Agency	LA MIRADA		
Project includes preventative maintenance of the La Mirada Transit(LMT)fleet. Preventative maint. may include purchases such as tires, lubricants, oil & fuel filters, A/C unit parts, & general vehicle and component hardware. The project also includes the portion of the mechanics salary related to preventative maintenance of vehicles. Toll Credits (TDC) in the amount of \$50,000 in FY19 and \$50,000 in FY20 will be used as matching funds for the grants.													
Fund		ENG	R/W	CON	Total	Prior	2018/2019	2019/2020	2020/2021	2021/2022	2022/2023	2023/2024	Total
5307LA LOS ANGELES/LONG BEACH/SANTA ANA URBANIZED AREA				750	750	250	250	250					750
LA0G601 Total				750	750	250	250	250					750
LAF7313	Los Angeles	SCAB		REG0702	ITS10					T	TCM Committed	0	
Description:						PTC	1,568			Agency	LONG BEACH		
LONG BEACHS METRO BLUE LINE SIGNAL PRIORITIZATION : (1) Enhances transit signal priorities at 33 signalized intersections along Metro Blue Line (MBL) route, (2) Improves LRT railroad crossing at Spring St and Metro Blue Line, and (3) Upgrades bus signal priority controllers at 52 signalized intersections along Atlantic Ave between SR-91 and Ocean Blvd. Safety type of project.													
Fund		ENG	R/W	CON	Total	Prior	2018/2019	2019/2020	2020/2021	2021/2022	2022/2023	2023/2024	Total
CITY FUNDS		53		522	575	53	522						575
PROP "C25" FUNDS		92		901	993	92	901						993
LAF7313 Total		145		1,423	1,568	145	1,423						1,568
LA0G017	Los Angeles	SCAB		REG0702	NCR10					T	EXEMPT - 93.126	0	
Description:						PTC	12,439			Agency	LONG BEACH PUBLIC TRANSPORTATION COMPANY		
Bus Stop Improvements/ Amenities includes: the purchase of Benches, Shelters, Signage, Trash receptacles, Landscaping, Lighting and other bus stop related amenities. Utilizing Transit Development Credits (TDC): \$140 in FY18/19 and \$147 in FY 19/20 to match FTA - 5307 for CON.													
Fund		ENG	R/W	CON	Total	Prior	2018/2019	2019/2020	2020/2021	2021/2022	2022/2023	2023/2024	Total
5307LA LOS ANGELES/LONG BEACH/SANTA ANA URBANIZED AREA				3,975	3,975	2,542	699	734					3,975
AR-5307 ARRA - FTA 5307				7,970	7,970	7,970							7,970
PROP C"40" FUNDS				494	494	494							494
LA0G017 Total				12,439	12,439	11,006	699	734					12,439
LA0G024	Los Angeles	SCAB		1TL104	BUR17					T	EXEMPT - 93.126	0	
Description:						PTC	130,718			Agency	LONG BEACH PUBLIC TRANSPORTATION COMPANY		
On-going fleet replacement (30, 35, 40 and articulated, ADA compliant, alternative fuel). Added TDC of \$2,447 in FY18/19 for Cons to match FTA 5307 & \$2,355 in FY19/20 for Cons to match FTA 5307.													
Fund		ENG	R/W	CON	Total	Prior	2018/2019	2019/2020	2020/2021	2021/2022	2022/2023	2023/2024	Total
5307LA LOS ANGELES/LONG BEACH/SANTA ANA URBANIZED AREA				95,506	95,506	71,498	12,232	11,776					95,506
CLEAN FUEL FORMULA				2,000	2,000	2,000							2,000
FTA 5309(c) BUS				950	950	950							950
5339LA LOS ANGELES -LONG BEACH-ANAHEIM URBANIZED AREA - BFG				1,173	1,173	1,173							1,173
MEASURE R				1,095	1,095	1,095							1,095
PROP C"40" FUNDS				7,271	7,271	7,271							7,271



Final 2019 Federal Transportation Improvement Program

Los Angeles County Project Listing Transit (in \$000's)

ProjectID	County	Air Basin	Model	RTP ID	Program					System	Conformity Category	Amendment	
LAF5412	Los Angeles	SCAB		1TL104	TRRH6					T	EXEMPT - 93.127	0	
Description:						PTC	457			Agency	LOS ANGELES COUNTY		
Arrow Highway Bus Stop Improvement Plan; implementation of a multi-jurisdictional amenity enhancement to 10 bus stops along an 8.5 mile stretch of Arrow Highway, between the I-605 Freeway and Valley Center Dr.													
Fund		ENG	R/W	CON	Total	Prior	2018/2019	2019/2020	2020/2021	2021/2022	2022/2023	2023/2024	Total
COUNTY		35		120	155	155							155
LOCAL TRANS FUNDS		56		246	302		56	246					302
LAF5412 Total		91		366	457	155	56	246					457
LAF5414	Los Angeles	SCAB		1TL104	BUR17					T	EXEMPT - 93.126	0	
Description:						PTC	823			Agency	LOS ANGELES COUNTY		
The project involves purchase of (2) 35-foot CNG buses to replace two (2) 30-foot propane-powered El Dorado EZ Rider II buses. These buses will be used to relieve overcrowding on the Avocado Heights/Bassett/West Valinda Shuttle and the East Valinda Shuttle services. The new vehicles will meet all ADA requirements while increasing capacity from 29 seated passengers to 35 per bus.													
Fund		ENG	R/W	CON	Total	Prior	2018/2019	2019/2020	2020/2021	2021/2022	2022/2023	2023/2024	Total
5307-TR FTA 5307 (FHWA TRANSFER FUNDS)				601	601		601						601
COUNTY				222	222		222						222
LAF5414 Total				823	823		823						823
LAF7412	Los Angeles	SCAB		1TR1010	BUN94					T	NON-EXEMPT	0	
Description:						PTC	371			Agency	LOS ANGELES COUNTY		
LOS ANGELES COUNTY/USC MEDICAL CENTER TRANSIT VEHICLE: Procures (1) 30-ft clean fuel vehicle for its new Los Angeles County/USC Medical Center fixed-route shuttle service.													
Fund		ENG	R/W	CON	Total	Prior	2018/2019	2019/2020	2020/2021	2021/2022	2022/2023	2023/2024	Total
CMAQ				282	282		282						282
CITY FUNDS				89	89		89						89
LAF7412 Total				371	371		371						371
LAF7700	Los Angeles	SCAB		1TR1023	TDM24					T	TCM	0	
Description:						PTC	286			Agency	LOS ANGELES COUNTY		
WILLOWBROOK INTERACTIVE INFORMATION KIOSKS : Provides information to public transit users by installing 3 interactive kiosks displaying transit, neighborhood, and cultural information. The project will serve the Willowbrook area at Martin Luther King Jr. Hospital, Kenneth Hahn Plaza, and the Metro Willowbrook/Rosa Parks Blue and Green Line Station.													
Fund		ENG	R/W	CON	Total	Prior	2018/2019	2019/2020	2020/2021	2021/2022	2022/2023	2023/2024	Total
COUNTY		55		88	143				143				143
LOCAL TRANS FUNDS		55		88	143				143				143
LAF7700 Total		110		176	286				286				286
LAF7701	Los Angeles	SCAB		1O1007	TDM24					T	EXEMPT - 93.126	0	
Description:						PTC	1,525			Agency	LOS ANGELES COUNTY		
EAST LOS ANGELES DEMONSTRATION BICYCLE SHARING PROGRAM : Installs 15 bike stations with 150 bikes at various transit stops and activity nodes to improve bicycle access and public transit service. This pilot bike sharing project will serve East Los Angeles at East Los Angeles Civic Center, California State University, Los Angeles, East Los Angeles College and the Atlantic Gold Line station.													
Fund		ENG	R/W	CON	Total	Prior	2018/2019	2019/2020	2020/2021	2021/2022	2022/2023	2023/2024	Total
COUNTY		46		564	610	46	564						610
LOCAL TRANS FUNDS		91		824	915		91	824					915
LAF7701 Total		137		1,388	1,525	46	655	824					1,525



Final 2019 Federal Transportation Improvement Program

Los Angeles County Project Listing Transit (in \$000's)

ProjectID	County	Air Basin	Model	RTP ID	Program					System	Conformity Category	Amendment	
LA0C8114	Los Angeles	SCAB		LA0C8114	TDM20					T	TCM Committed	0	
Description:						PTC	117,360			Agency	LOS ANGELES COUNTY MTA		
LA CNTY RIDESHARE SERVICES; PROVIDE COMMUTE INFO, EMPLOYER ASSISTANCE AND INCENTIVE PROGRAMS THROUGH CORE & EMPLOYER RIDESHARE SERVICES & MTA INCENTIVE PROGRAMS. PPNO 9003													
Fund		ENG	R/W	CON	Total	Prior	2018/2019	2019/2020	2020/2021	2021/2022	2022/2023	2023/2024	Total
PROP "C25" FUNDS				112,460	112,460	98,760	13,700						112,460
STATE CASH				4,900	4,900	4,900							4,900
LA0C8114 Total				117,360	117,360	103,660	13,700						117,360
LA0D198	Los Angeles	SCAB		LA0D198	LRN92					T	TCM Committed	0	
Description:						PTC	2,058,000			Agency	LOS ANGELES COUNTY MTA		
CRENSHAW/LAX TRANSIT CORRIDOR - The Crenshaw/LAX Transit Corridor Project is an 8.5-mile light rail transit (LRT) line extending from the intersection of Crenshaw and Exposition Boulevards allowing for transfer to the Exposition Light Rail Transit line to a connection with the Metro Green Line at the Aviation/LAX Station (PPNO 4027A)													
Fund		ENG	R/W	CON	Total	Prior	2018/2019	2019/2020	2020/2021	2021/2022	2022/2023	2023/2024	Total
CMAQ				24,000	24,000	24,000							24,000
TIGER DISCRETIONARY GRANT				13,904	13,904	13,904							13,904
5307-TR FTA 5307 (FHWA TRANSFER FUNDS)				58,214	58,214	58,214							58,214
FTA 5309(c) BUS		7,113	1,450		8,563	8,563							8,563
5339 5339 - BUS AND BUS FACILITIES FORMULA GRANTS		1,200			1,200	1,200							1,200
TRANSPORTATION INFRASTRUCTURE FINANCE & INNOVATION ACT				545,900	545,900	545,900							545,900
CITY FUNDS				107,470	107,470	55,000	52,470						107,470
LOCAL TRANS FUNDS				79,998	79,998	54,000	25,998						79,998
MEASURE R		36,547	113,737	510,816	661,100	635,533	25,567						661,100
PROP "C25" FUNDS		3,757		215,563	219,320	209,130		10,190					219,320
PROP "A" FUNDS				50,393	50,393	48,148	2,245						50,393
PUBLIC TRANS MODERINAZATION IMP AND SERV. ENHANCEMENT ACCT.		4,351	12,213	112,386	128,950	128,950							128,950
STATE LOCAL PARTNER				49,526	49,526	49,526							49,526
STATE CASH - RIP		179		34,400	34,579	7,059	17,200	10,320					34,579
SURFACE TRANS PROG - RIP		2,200		72,683	74,883	74,883							74,883
LA0D198 Total		55,347	127,400	1,875,253	2,058,000	1,914,010	123,480	20,510					2,058,000
LA0D285	Los Angeles	SCAB		1TL104	PAO00					T	EXEMPT - 93.126	0	
Description:						PTC	14,478			Agency	LOS ANGELES COUNTY MTA		
COUNTYWIDE NON-URBANIZED AREA CAPITAL, OPERATING AND ADMINISTRATIVE ASSISTANCE													
Fund		ENG	R/W	CON	Total	Prior	2018/2019	2019/2020	2020/2021	2021/2022	2022/2023	2023/2024	Total
5311 - NONURBANIZED AREA FORMULA PROGRAM				7,546	7,546	5,790	424	434	444	454			7,546
LOCAL TRANS FUNDS				6,932	6,932	5,012	495	485	475	465			6,932
LA0D285 Total				14,478	14,478	10,802	919	919	919	919			14,478



Final 2019 Federal Transportation Improvement Program

Los Angeles County Project Listing Transit (in \$000's)

ProjectID	County	Air Basin	Model	RTP ID	Program					System	Conformity Category	Amendment	
LA0D337	Los Angeles	SCAB		LA0D337	NCR10					T	EXEMPT - 93.126	0	
Description:						PTC	41,062			Agency	LOS ANGELES COUNTY MTA		
TRANSIT ENHANCEMENT ACTIVITIES: 1% FORMULA FUNDS - LOS ANGELES COUNTY													
Fund		ENG	R/W	CON	Total	Prior	2018/2019	2019/2020	2020/2021	2021/2022	2022/2023	2023/2024	Total
5307LA LOS ANGELES/LONG BEACH/SANTA ANA URBANIZED AREA LOCAL TRANS FUNDS				32,850	32,850	24,850	2,000	2,000	2,000	2,000			32,850
LA0D337 Total				41,062	41,062	31,062	2,500	2,500	2,500	2,500			41,062
LA0F075	Los Angeles	SCAB		1TL204	LRN94					T	TCM Committed	0	
Description:						PTC	826,365			Agency	LOS ANGELES COUNTY MTA		
LIGHT RAIL TRANSIT FLEET-UP TO 193 NEW CARS SYSTEMWIDE. These expansion rail cars will be assigned to Expo II, Gold Line Foothill and Vehicle Replacements. PPNO 4025													
Fund		ENG	R/W	CON	Total	Prior	2018/2019	2019/2020	2020/2021	2021/2022	2022/2023	2023/2024	Total
CMAQ				66,986	66,986	42,000	10,000	14,986					66,986
5307-TR FTA 5307 (FHWA TRANSFER FUNDS)				14,200	14,200	14,200							14,200
LOCAL TRANS FUNDS				198,781	198,781		198,781						198,781
MEASURE R 02 - METRO RAIL TRANSIT CAPITAL				8,000	8,000	8,000							8,000
MEASURE R 35 - RAIL BUS RAPID TRANSIT CAPITAL				64,500	64,500	49,643	14,857						64,500
PROP "A" FUNDS				171,739	171,739	157,958	11,839	1,942					171,739
PUBLIC TRANS MODERINAZATION IMP AND SERV. ENHANCEMENT ACCT.				87,000	87,000	87,000							87,000
STATE CASH - RIP PRIOR				849	849	849							849
STATE CASH - RIP				33,120	33,120	33,120							33,120
STIP ADVANCE CON-RIP				181,190	181,190	100,490	26,200	26,700	27,800				181,190
LA0F075 Total				826,365	826,365	493,260	261,677	43,628	27,800				826,365
LA0G010	Los Angeles	SCAB		1TR0404	RAN92					T	TCM Committed	0	
Description:						PTC	1,770,142			Agency	LOS ANGELES COUNTY MTA		
Regional Connector - Light Rail in Tunnel allowing through movements of trains, Blue, Gold, Expo Lines. From Alameda / 1st Street to 7th Street/Metro Center													
Fund		ENG	R/W	CON	Total	Prior	2018/2019	2019/2020	2020/2021	2021/2022	2022/2023	2023/2024	Total
CMAQ				163,000	163,000		25,000	14,000	124,000				163,000
5307-TR FTA 5307 (FHWA TRANSFER FUNDS)				64,000	64,000	64,000							64,000
FTA 5309(b) NEW RAIL TRANSPORTATION INFRASTRUCTURE FINANCE & INNOVATION ACT			55,513	614,387	669,900	465,000	204,900						669,900
CITY FUNDS				160,000	160,000	117,803	42,197						160,000
FEE				42,000	42,000	13,800	28,200						42,000
LOCAL TRANS FUNDS		65,042		64,247	64,247	64,247							64,247
MEASURE R				260,688	325,730	152,906	155,074	1,814	15,936				325,730
HIGH-SPEED PASSENGER TRAIN BOND PROGRAM				14,301	14,301	7,115			7,186				14,301
LA0G010 Total				114,874	114,874	114,874							114,874



Final 2019 Federal Transportation Improvement Program

Los Angeles County Project Listing Transit (in \$000`'s)

PUBLIC TRANS MODERINAZATION IMP AND SERV. ENHANCEMENT ACCT. STIP ADVANCE CON-RIP		60,376	74,724	135,100	135,100									135,100
SURFACE TRANS PROG - RIP	2,590			2,590	2,590									2,590
LA0G1010 Total	67,632	115,889	1,586,621	1,770,142	1,151,835	455,371	15,814	147,122						1,770,142

ProjectID	County	Air Basin	Model	RTP ID		Program				System	Conformity Category			Amendment
LA0G1052	Los Angeles	SCAB		1TR1002		RAN92				T	TCM Committed			0
Description:							PTC	2,499,240		Agency	LOS ANGELES COUNTY MTA			
Metro Purple Line Westside Subway Extension Section 2 - Wilshire/La Cienega to Century City														
Fund	ENG	R/W	CON	Total	Prior	2018/2019	2019/2020	2020/2021	2021/2022	2022/2023	2023/2024	Total		
CMAQ			126,000	126,000			56,000		44,000	26,000		126,000		
5307-TR FTA 5307 (FHWA TRANSFER FUNDS)			43,000	43,000	43,000							43,000		
FTA 5309(b) NEW RAIL	24,643	171,206	860,151	1,056,000	300,000	100,000	100,000	147,000	147,000	147,000	115,000	1,056,000		
TRANSPORTATION INFRASTRUCTURE FINANCE & INNOVATION ACT		32,462	274,538	307,000	207,000	100,000						307,000		
LOCAL TRANS FUNDS	14,762	40,001	57,087	111,850	54,783			826	5,115	48,891	2,235	111,850		
MEASURE R			70,430	70,430	8,369	9,119	11,373	10,970	10,599	10,200	9,800	70,430		
MEASURE R 35 - RAIL BUS RAPID TRANSIT CAPITAL	13,520	68,753	583,068	665,341	141,946	90,456	174,714	112,900	146,324	68	-1,067	665,341		
LA0G1052 Total	52,925	312,422	2,014,274	2,379,621	755,098	299,575	342,087	271,696	353,038	232,159	125,968	2,379,621		

ProjectID	County	Air Basin	Model	RTP ID		Program				System	Conformity Category			Amendment
LA0G1092	Los Angeles	SCAB		2016A319		TRN92				T	EXEMPT/MODELED			0
Description:							PTC	9,000		Agency	LOS ANGELES COUNTY MTA			
Lone Hill Avenue to Control Point (CP) White Double Track. With the proposed 3.9 mile project segment, an existing siding will be lengthened to provide 8.1 miles of continuous double track between Lone Hill Ave and CP Central. The project is currently in the PAED phase.														
Fund	ENG	R/W	CON	Total	Prior	2018/2019	2019/2020	2020/2021	2021/2022	2022/2023	2023/2024	Total		
MEASURE R 03 - METROLINK CAPITAL	9,000			9,000	3,000	3,000	3,000					9,000		
LA0G1092 Total	9,000			9,000	3,000	3,000	3,000					9,000		

ProjectID	County	Air Basin	Model	RTP ID		Program				System	Conformity Category			Amendment
LA0G1123	Los Angeles	SCAB		1TR1014		PAO00				T	EXEMPT - 93.126			0
Description:							PTC	57,247		Agency	LOS ANGELES COUNTY MTA			
Formula Grants for the Enhanced Mobility of Seniors and Individuals with Disabilities Program administration, as well as for operations and capital assistance, for urbanized areas (UZA) in Los Angeles County (UZA 2, UZA 112, and UZA 146). Toll Credits - Transit (TDC) of \$2,879 (FY17), \$1,061 (FY19) and \$514 (FY20) will be used to match federal funds for the CON phase.														
Fund	ENG	R/W	CON	Total	Prior	2018/2019	2019/2020	2020/2021	2021/2022	2022/2023	2023/2024	Total		
5310 FTA 5310 ELD AND DISABI			52,715	52,715	34,737	11,825	6,153					52,715		
LOCAL TRANS FUNDS			4,532	4,532	2,957	1,061	514					4,532		
LA0G1123 Total			57,247	57,247	37,694	12,886	6,667					57,247		

ProjectID	County	Air Basin	Model	RTP ID		Program				System	Conformity Category			Amendment
LA0G1162	Los Angeles	SCAB		1TR0101		LRN92				T	NON-EXEMPT			0
Description:							PTC	206,000		Agency	LOS ANGELES COUNTY MTA			
Airport Metro Connector. Toll Credits - Local and State Hwy of \$2,174 will be used to match FY18 federal funds for the PE phase														
Fund	ENG	R/W	CON	Total	Prior	2018/2019	2019/2020	2020/2021	2021/2022	2022/2023	2023/2024	Total		
5307-TR FTA 5307 (FHWA TRANSFER FUNDS)	16,780			16,780	16,780							16,780		
LOCAL TRANS FUNDS	9,220	78,100	61,900	149,220	87,320		61,900					149,220		



Final 2019 Federal Transportation Improvement Program

Los Angeles County Project Listing Transit (in \$000's)

TRANSIT AND INTERCITY RAIL CAPITAL PROGRAM				40,000	40,000										40,000
LA0G1162 Total	26,000	78,100	101,900	206,000	104,100					101,900					206,000

ProjectID	County	Air Basin	Model	RTP ID		Program					System	Conformity Category			Amendment
LA0G1169	Los Angeles	SCAB		7120010		TRN92					T	TCM Committed			0
Description:							PTC	17,501			Agency	LOS ANGELES COUNTY MTA			
Brighton to Roxford double track: This project includes 10.4 miles of new double track on Metrolink's Antelope Valley Line between Burbank and Sylmar. The result of this project will eliminate the current bottleneck and improve travel times for riders. The High Speed Rail initial operating segment is planned to be on the west side of this right-of-way rail corridor.															
Fund		ENG	R/W	CON	Total	Prior	2018/2019	2019/2020	2020/2021	2021/2022	2022/2023	2023/2024		Total	
LOCAL TRANS FUNDS		5,284			5,284		5,284							5,284	
MEASURE R 03 - METROLINK CAPITAL		12,217			12,217	12,217								12,217	
LA0G1169 Total		17,501			17,501	12,217	5,284							17,501	

ProjectID	County	Air Basin	Model	RTP ID		Program					System	Conformity Category			Amendment
LA0G1320	Los Angeles	SCAB		1TL104		BUR17					T	EXEMPT - 93.126			0
Description:							PTC	191,502			Agency	LOS ANGELES COUNTY MTA			
Vehicles Replacement - Purchase 100, 60-ft articulated New Flyer battery-electric zero-emission buses (ZEB) and the procurement and installation of shop charging stations and en-route charging stations for the Metro Orange Line.															
Fund		ENG	R/W	CON	Total	Prior	2018/2019	2019/2020	2020/2021	2021/2022	2022/2023	2023/2024		Total	
5312 NATIONAL RESEARCH AND TECHNOLOGY				4,275	4,275	4,275								4,275	
LOCAL TRANS FUNDS				165,852	165,852			165,852						165,852	
MEASURE R 35 - RAIL BUS RAPID TRANSIT CAPITAL				21,375	21,375	21,375								21,375	
LA0G1320 Total				191,502	191,502	25,650		165,852						191,502	

ProjectID	County	Air Basin	Model	RTP ID		Program					System	Conformity Category			Amendment
LA0G1329	Los Angeles	SCAB		1TL104		BUR17					T	EXEMPT - 93.126			0
Description:							PTC	422,172			Agency	LOS ANGELES COUNTY MTA			
Acquisition of 600 CNG 40-ft replacement revenue vehicles. Also, this project will include installation of new CNG fueling equipment and work force development and other training activities.															
Fund		ENG	R/W	CON	Total	Prior	2018/2019	2019/2020	2020/2021	2021/2022	2022/2023	2023/2024		Total	
5307LA LOS ANGELES/LONG BEACH/SANTA ANA URBANIZED AREA				17,561	17,561	17,561								17,561	
5339LA LOS ANGELES -LONG BEACH-ANAHEIM URBANIZED AREA - BFG				23,839	23,839	23,839								23,839	
LOCAL TRANS FUNDS				214,604	214,604			214,604						214,604	
TDA ARTICLE #4				166,168	166,168	8,480	157,688							166,168	
LA0G1329 Total				422,172	422,172	49,880	157,688	214,604						422,172	

ProjectID	County	Air Basin	Model	RTP ID		Program					System	Conformity Category			Amendment
LA0G1365	Los Angeles	SCAB		1TL0703		RAO00					T	EXEMPT - 93.126			0
Description:							PTC	166,500			Agency	LOS ANGELES COUNTY MTA			
Rail Yard Operational Improvements at Metro Red/Purple Line Maintenance Yard (Division 20) to accommodate increased service levels on the Red and Purple Lines. Project consists of widening the existing tunnel portal, and new tracks and switches that will allow trains to turn around quickly. Improvements will increase maintenance yard functionality, improve operational safety, update facilities, and maximize operational flexibility leading to improved rail service and reliability.															
Fund		ENG	R/W	CON	Total	Prior	2018/2019	2019/2020	2020/2021	2021/2022	2022/2023	2023/2024		Total	
PROP C"40" FUNDS		6,991	3,000	87,300	97,291	19,991	77,300							97,291	



Final 2019 Federal Transportation Improvement Program

Los Angeles County Project Listing Transit (in \$000's)

TRANSIT AND INTERCITY RAIL CAPITAL PROGRAM	5,009		64,200	69,209	11,509	57,700									69,209
LA0G1365 Total	12,000	3,000	151,500	166,500	31,500	135,000									166,500

ProjectID	County	Air Basin	Model	RTP ID	Program					System	Conformity Category	Amendment	
LA0G1417	Los Angeles	SCAB		1TR1010	BUR17					T	EXEMPT - 93.126	0	
Description:						PTC	106,833			Agency	LOS ANGELES COUNTY MTA		
Vehicle Replacement - Purchase 100 40-foot Zero Emission Transit Buses for Metro's Silver Line, including chargers.													
Fund		ENG	R/W	CON	Total	Prior	2018/2019	2019/2020	2020/2021	2021/2022	2022/2023	2023/2024	Total
LOCAL TRANS FUNDS				43,933	43,933			43,933					43,933
PROP C"40" FUNDS				62,900	62,900	62,900							62,900
LA0G1417 Total				106,833	106,833	62,900		43,933					106,833

ProjectID	County	Air Basin	Model	RTP ID	Program					System	Conformity Category	Amendment	
LA0G1418	Los Angeles	SCAB		1TR1010	BUR17					T	EXEMPT - 93.126	0	
Description:						PTC	444,308			Agency	LOS ANGELES COUNTY MTA		
Vehicle Replacement - Purchase 400 60-foot CNG Transit buses.													
Fund		ENG	R/W	CON	Total	Prior	2018/2019	2019/2020	2020/2021	2021/2022	2022/2023	2023/2024	Total
LOCAL TRANS FUNDS				372,108	372,108			372,108					372,108
PROP C"40" FUNDS				72,200	72,200	72,200							72,200
LA0G1418 Total				444,308	444,308	72,200		372,108					444,308

ProjectID	County	Air Basin	Model	RTP ID	Program					System	Conformity Category	Amendment	
LA0G1450	Los Angeles	SCAB		1TR1003	RAN94					T	TCM	0	
Description:						PTC	393,000			Agency	LOS ANGELES COUNTY MTA		
HEAVY RAIL TRANSIT FLEET UP TO 182 NEW RAIL CARS SYSTEMWIDE													
Fund		ENG	R/W	CON	Total	Prior	2018/2019	2019/2020	2020/2021	2021/2022	2022/2023	2023/2024	Total
LOCAL TRANS FUNDS				262,000	262,000						131,000	131,000	262,000
LA0G1450 Total				262,000	262,000						131,000	131,000	262,000

ProjectID	County	Air Basin	Model	RTP ID	Program					System	Conformity Category	Amendment	
LA0G447	Los Angeles	SCAB		LA0G447	RAN92					T	TCM Committed	0	
Description:						PTC	2,989,509			Agency	LOS ANGELES COUNTY MTA		
Metro Purple Line Westside Subway Extension Section 1 - Wilshire/Western to La Cienega													
Fund		ENG	R/W	CON	Total	Prior	2018/2019	2019/2020	2020/2021	2021/2022	2022/2023	2023/2024	Total
CMAQ				1	1	1							1
5307-TR FTA 5307 (FHWA TRANSFER FUNDS)				12,171	12,171	12,171							12,171
FTA 5309(b) NEW RAIL			10,958	1,054,042	1,065,000	465,000	100,000	100,000	100,000	100,000	100,000	100,000	1,065,000
5339 5339 - BUS AND BUS FACILITIES FORMULA GRANTS		512			512	512							512
TRANSPORTATION INFRASTRUCTURE FINANCE & INNOVATION ACT				856,000	856,000	460,880	225,999	144,414	24,707				856,000
CITY FUNDS				53,290	53,290		1,290			5,000	25,000	22,000	53,290
LOCAL TRANS FUNDS	34,502		60,542	-49,156	45,888	99,175	1,453		-19,858	-26,980	5,245	-13,147	45,888
MEASURE R				145,896	145,896	4,764	15,523		24,158	26,045	24,936	23,824	145,896
MEASURE R 35 - RAIL BUS RAPID TRANSIT CAPITAL	45,675		104,135	608,627	758,437	506,649		28,918	207,352	155,699	-41,237	-98,944	758,437
SURFACE TRANS PROG - RIP		2,568			2,568	2,568							2,568
LA0G447 Total	83,257	175,635	2,680,871	2,939,763	1,551,720		344,265	297,490	338,847	259,764	113,944	33,733	2,939,763



Final 2019 Federal Transportation Improvement Program

Los Angeles County Project Listing Transit (in \$000's)

ProjectID	County	Air Basin	Model	RTP ID	Program					System	Conformity Category	Amendment	
LA0G626	Los Angeles	SCAB		1TR0704	RAN92					T	TCM	0	
Description:						PTC	44,259			Agency	LOS ANGELES COUNTY MTA		
Eastside Transit Corridor Phase 2 - Metro Gold Line Eastside Extension from its terminus at Atlantic Station in East Los Angeles into eastern L.A. County. (PA&ED only)													
Fund		ENG	R/W	CON	Total	Prior	2018/2019	2019/2020	2020/2021	2021/2022	2022/2023	2023/2024	Total
LOCAL TRANS FUNDS		41,057			41,057	24,638	5,682	7,056	3,681				41,057
PROP "A" FUNDS		3,202			3,202	3,202							3,202
LA0G626 Total		44,259			44,259	27,840	5,682	7,056	3,681				44,259
LA0G632	Los Angeles	SCAB		1TR0101	PLN40					T	EXEMPT - 93.126	0	
Description:						PTC	555,000			Agency	LOS ANGELES COUNTY MTA		
South Bay Green Line Extension-Follows Harbor Subdivision from Metro Green Line to the proposed Redondo Beach Transit Center.From Marine Avenue Station to Redondo Beach. Transit Center (Galleria)													
Fund		ENG	R/W	CON	Total	Prior	2018/2019	2019/2020	2020/2021	2021/2022	2022/2023	2023/2024	Total
STP LOCAL		500			500	500							500
STP LOCAL - REGIONAL													
LOCAL TRANS FUNDS		4,500			4,500	4,500							4,500
MEASURE R													
PROP "A" FUNDS													
LA0G632 Total		5,000			5,000	5,000							5,000
LA0G635	Los Angeles	SCAB		1TR0704	NCN27					T	TCM Committed	0	
Description:						PTC	25,000			Agency	LOS ANGELES COUNTY MTA		
Design and construction of pedestrian and transit enhancements along the public right-of-way of the Metro Gold Line Eastside Extension to surrounding neighborhood.Transit enhancements are within 3 miles of Eastside Goldline Extension station.													
Fund		ENG	R/W	CON	Total	Prior	2018/2019	2019/2020	2020/2021	2021/2022	2022/2023	2023/2024	Total
MEASURE R 35 - RAIL BUS		2,700		22,300	25,000	23,000	1,000	1,000					25,000
RAPID TRANSIT CAPITAL													
LA0G635 Total		2,700		22,300	25,000	23,000	1,000	1,000					25,000
LA0G640	Los Angeles	SCAB		REG0702	TRN14					T	TCM Committed	0	
Description:						PTC	71,275			Agency	LOS ANGELES COUNTY MTA		
Pacific Surfliner Corridor - Raymer/Bernson Double Track Improvements - upgrade the rail corridor from a single track to a double track, install concrete ties on both tracks, install four new special trackwork turnouts, nine at-grade crossings and two bridges, a new second platform & new fencing at Northridge and a new pedestrian underpass. Other enhancements include signal relocation, utility relocation and drainage improvements.(PPNO 2098)													
Fund		ENG	R/W	CON	Total	Prior	2018/2019	2019/2020	2020/2021	2021/2022	2022/2023	2023/2024	Total
ARRA - FEDERAL RAILROAD		1,564			1,564	1,564							1,564
ADMINISTRATION													
MEASURE R 03 - METROLINK		391			391	391							391
CAPITAL													
PUBLIC TRANS		6,500			6,500	6,500							6,500
MODERINAZATION IMP AND													
SERV. ENHANCEMENT ACCT.													
STATE TRANSIT ASSISTANCE -		2,000			2,000				2,000				2,000
PROPOSITION 1B FUNDS													
STIP ADVANCE CON-IIP				60,820	60,820				60,820				60,820
LA0G640 Total		10,455		60,820	71,275	8,455			62,820				71,275



Final 2019 Federal Transportation Improvement Program

Los Angeles County Project Listing Transit (in \$000's)

ProjectID	County	Air Basin	Model	RTP ID		Program					System	Conformity Category	Amendment
LA0G642	Los Angeles	SCAB		1TR1003		RAN92					T	TCM Committed	0
Description:							PTC	3,477,768			Agency	LOS ANGELES COUNTY MTA	
Metro Purple Line Westside Subway Extension Section 3													
Fund		ENG	R/W	CON	Total	Prior	2018/2019	2019/2020	2020/2021	2021/2022	2022/2023	2023/2024	Total
FTA 5309(b) NEW RAIL				400,000	400,000				100,000	100,000	100,000	100,000	400,000
CITY FUNDS				87,391	87,391							87,391	87,391
LOCAL TRANS FUNDS		9,839	155,612	854,929	1,020,380	201,160	265,556	372,806	16,234	15,968	15,689	132,967	1,020,380
MEASURE R 35 - RAIL BUS RAPID TRANSIT CAPITAL		32,009	212,763	1,078,954	1,323,726	85,644	218,328	73,021	257,707	306,687	262,850	119,489	1,323,726
LA0G642 Total		41,848	368,375	2,421,274	2,831,497	286,804	483,884	445,827	373,941	422,655	378,539	439,847	2,831,497
LA963543	Los Angeles	SCAB		LA963543		BUR05					T	EXEMPT - 93.126	0
Description:							PTC	4,923,558			Agency	LOS ANGELES COUNTY MTA	
PREVENTIVE MAINTENANCE (CAPITAL & OPERATING MAINTENANCE ITEMS ONLY)													
Fund		ENG	R/W	CON	Total	Prior	2018/2019	2019/2020	2020/2021	2021/2022	2022/2023	2023/2024	Total
5307LA LOS ANGELES/LONG BEACH/SANTA ANA URBANIZED AREA				2,546,808	2,546,808	1,938,808	160,000	148,000	150,000	150,000			2,546,808
5307OX OXNARD URBANIZED AREA				3,471	3,471	3,471							3,471
5307TO THOUSAND OAKS URBANIZED AREA				1,632	1,632	1,632							1,632
FTA 5309(a) GUIDEWY				324,885	324,885	324,885							324,885
FTA 5309(c) BUS				210,600	210,600	210,600							210,600
5337-SGR 5337 STATE OF GOOD REPAIR				808,952	808,952	462,952	86,500	86,500	86,500	86,500			808,952
5339LA LOS ANGELES -LONG BEACH-ANAHEIM URBANIZED AREA - BFG				31,240	31,240	31,240							31,240
LOCAL TRANS FUNDS				964,346	964,346	725,846	61,625	58,625	59,125	59,125			964,346
PUBLIC TRANS MODERINAZATION IMP AND SERV. ENHANCEMENT ACCT. STATE TRANSIT ASSIST				30,000	30,000	30,000							30,000
LA963543 Total				4,923,558	4,923,558	3,731,058	308,125	293,125	295,625	295,625			4,923,558
LA0G1348	Los Angeles	SCAB		1TR1010		BUR17					T	EXEMPT - 93.126	0
Description:							PTC	2,825			Agency	LOS ANGELES, CITY OF	
Purchase five (5) Alternative-fuel 30-foot replacement buses for DASH program.													
Fund		ENG	R/W	CON	Total	Prior	2018/2019	2019/2020	2020/2021	2021/2022	2022/2023	2023/2024	Total
5307LA LOS ANGELES/LONG BEACH/SANTA ANA URBANIZED AREA				2,260	2,260		2,260						2,260
CITY FUNDS				565	565		565						565
LA0G1348 Total				2,825	2,825		2,825						2,825



Final 2019 Federal Transportation Improvement Program

Los Angeles County Project Listing Transit (in \$000's)

ProjectID	County	Air Basin	Model	RTP ID	Program					System	Conformity Category	Amendment	
LA0G1349	Los Angeles	SCAB		1TR1010	BUN94					T	TCM Committed	0	
Description:						PTC	20,435			Agency	LOS ANGELES, CITY OF		
Purchase 35 alternative-fuel 30-foot buses to expand DASH fleet and increase service hours and headways.													
Fund		ENG	R/W	CON	Total	Prior	2018/2019	2019/2020	2020/2021	2021/2022	2022/2023	2023/2024	Total
5307LA LOS ANGELES/LONG BEACH/SANTA ANA URBANIZED AREA				13,447	13,447		13,447						13,447
5339C LOW OR NO EMISSION VEHICLE PROGRAM - 5339(C)				1,225	1,225		1,225						1,225
CITY FUNDS				5,763	5,763		5,763						5,763
LA0G1349 Total				20,435	20,435		20,435						20,435
LA0G1380	Los Angeles	SCAB		1ITS04	ITS01					T	TCM Committed	0	
Description:						PTC	597			Agency	LOS ANGELES, CITY OF		
Purchase of 170 solar-powered, real-time bus arrival information signs for bus stop improvement in the Los Angeles Promise Zone													
Fund		ENG	R/W	CON	Total	Prior	2018/2019	2019/2020	2020/2021	2021/2022	2022/2023	2023/2024	Total
5307LA LOS ANGELES/LONG BEACH/SANTA ANA URBANIZED AREA				418	418		418						418
CITY FUNDS				179	179		179						179
LA0G1380 Total				597	597		597						597
LA0G901	Los Angeles	SCAB		LA0G901	LRN07					T	TCM Committed	0	
Description:						PTC	250,000			Agency	LOS ANGELES, CITY OF		
Historic Los Angeles Streetcar													
Fund		ENG	R/W	CON	Total	Prior	2018/2019	2019/2020	2020/2021	2021/2022	2022/2023	2023/2024	Total
CITY FUNDS		39,000	36,000	175,000	250,000	39,000	36,000	175,000					250,000
LA0G901 Total		39,000	36,000	175,000	250,000	39,000	36,000	175,000					250,000
LAF1609	Los Angeles	SCAB		1TR1022	TRRH6					T	EXEMPT - 93.127	0	
Description:						PTC	823			Agency	LOS ANGELES, CITY OF		
Main Street Bus Stop and Pedestrian Improvements including sidewalk and transit stop improvements. Design and construct bus stop and pedestrian improvements that will increase the usage and capacity of pedestrian facilities along a 0.4 mile stretch of Main Street.													
Fund		ENG	R/W	CON	Total	Prior	2018/2019	2019/2020	2020/2021	2021/2022	2022/2023	2023/2024	Total
CMAQ		130		528	658	130	528						658
CITY FUNDS		33		132	165	33	132						165
LAF1609 Total		163		660	823	163	660						823
LAF1630	Los Angeles	SCAB		1TL104	NCR27					T	EXEMPT - 93.126	0	
Description:						PTC	2,384			Agency	LOS ANGELES, CITY OF		
Washington Blvd Transit Enhancements. Washington BI Transit Enhancement is a streetscape design project that encourages increased use of public transit while supporting land uses that are compatible w/TOD. Project length is 0.95 miles.													
Fund		ENG	R/W	CON	Total	Prior	2018/2019	2019/2020	2020/2021	2021/2022	2022/2023	2023/2024	Total
STP LOCAL - REGIONAL		286		1,385	1,671	286	1,385						1,671
CITY FUNDS		123		590	713	123	590						713
LAF1630 Total		409		1,975	2,384	409	1,975						2,384



Final 2019 Federal Transportation Improvement Program

Los Angeles County Project Listing Transit (in \$000's)

ProjectID	County	Air Basin	Model	RTP ID		Program					System	Conformity Category	Amendment	
LAF7423	Los Angeles	SCAB		1TL104		NCN86					T	EXEMPT - 93.126	0	
Description:											PTC	5,795	Agency	LOS ANGELES, CITY OF
DOWNTOWN BUS MAINTENANCE FACILITY: Constructs a maintenance facility and fueling station on an approximately 2.75-acre property in order to service clean-fuel DASH buses. New facility will provide six service bays, a bus-washing bay, an administrative building, and parking for 60 DASH vehicles. The facility will also provide layover space for Commuter Express buses.														
Fund		ENG	R/W	CON	Total	Prior	2018/2019	2019/2020	2020/2021	2021/2022	2022/2023	2023/2024	Total	
CMAQ				4,636	4,636		4,636						4,636	
PROP "A" LOCAL RETURN				1,159	1,159		1,159						1,159	
LAF7423 Total				5,795	5,795		5,795						5,795	
LAF9422	Los Angeles	SCAB		2016A319		BUN94					T	TCM Committed	0	
Description:											PTC	3,411	Agency	LOS ANGELES, CITY OF
LADOT will procure seven (7) 30-ft clean fuel vehicles to reduce headways on six selected DASH routes														
Fund		ENG	R/W	CON	Total	Prior	2018/2019	2019/2020	2020/2021	2021/2022	2022/2023	2023/2024	Total	
CMAQ				2,729	2,729		2,729						2,729	
AGENCY				682	682		682						682	
LAF9422 Total				3,411	3,411		3,411						3,411	
LAF9439	Los Angeles	SCAB		1TL104		TRRH6					T	EXEMPT - 93.127	0	
Description:											PTC	684	Agency	LOS ANGELES, CITY OF
Improvements to 24 bus stops on Western Avenue between Wilshire Boulevard and the 10 Freeway														
Fund		ENG	R/W	CON	Total	Prior	2018/2019	2019/2020	2020/2021	2021/2022	2022/2023	2023/2024	Total	
CITY FUNDS		25		112	137				137				137	
LOCAL TRANS FUNDS		100		447	547				547				547	
LAF9439 Total		125		559	684				684				684	
LAF9440	Los Angeles	SCAB		1TL104		TRRH6					T	EXEMPT - 93.127	0	
Description:											PTC	684	Agency	LOS ANGELES, CITY OF
Improvements to 18 bus stops on Vermont Avenue between Martin Luther King Boulevard and Wilshire Boulevard														
Fund		ENG	R/W	CON	Total	Prior	2018/2019	2019/2020	2020/2021	2021/2022	2022/2023	2023/2024	Total	
CITY FUNDS		25		112	137				137				137	
LOCAL TRANS FUNDS		100		447	547				547				547	
LAF9440 Total		125		559	684				684				684	
LA29212XY	Los Angeles	SCAB		1120006		LRN92					T	TCM Committed	0	
Description:											PTC	1,406,900	Agency	METRO GOLD LINE FOOTHILL EXTENSION CONSTRUCTION AU
METRO RAIL GOLD LINE FOOTHILL EXTENSION - AZUSA TO CLAREMONT (LA County Line) 12 MILE, 5 STATION LRT EXTENSION. SAFETEA-LU # 285 LEAD AGENCY WILL CHANGE TO METRO GOLD LINE.														
Fund		ENG	R/W	CON	Total	Prior	2018/2019	2019/2020	2020/2021	2021/2022	2022/2023	2023/2024	Total	
CITY FUNDS				42,200	42,200			7,000	7,000	7,000	7,000	14,200	42,200	
MEASURE M 35% TRANS CON			71,000	948,000	1,019,000		94,000	140,000	152,000	161,000	134,000	338,000	1,019,000	
MEASURE R 35 - RAIL BUS RAPID TRANSIT CAPITAL	38,000			58,500	96,500	34,000	39,000	12,000	11,500				96,500	
CAP AND TRADE PROGRAM				249,200	249,200			35,000	40,000	50,000	50,000	74,200	249,200	
LA29212XY Total	38,000		71,000	1,297,900	1,406,900	34,000	133,000	194,000	210,500	218,000	191,000	426,400	1,406,900	



Final 2019 Federal Transportation Improvement Program

Los Angeles County Project Listing Transit (in \$000's)

ProjectID	County	Air Basin	Model	RTP ID	Program					System	Conformity Category	Amendment	
LA0G1023	Los Angeles	SCAB		1ITS04	ITS03					T	EXEMPT - 93.126	0	
Description:						PTC	2,028			Agency	MONTEBELLO		
The Universal Fare System (UFS) project upgrade will include the purchase and installation of UFS equipment for the Montebello Bus Lines fleet. The equipment will utilize smart card technology and will be compatible with Los Angeles Countys UFS program. Toll Credits - Transit (TDC) of \$406 will be used to match FY18/19 federal funds for the CON phase													
Fund		ENG	R/W	CON	Total	Prior	2018/2019	2019/2020	2020/2021	2021/2022	2022/2023	2023/2024	Total
5307LA LOS ANGELES/LONG BEACH/SANTA ANA URBANIZED AREA				2,028	2,028		2,028						2,028
LA0G1023 Total				2,028	2,028		2,028						2,028
LA0G1238	Los Angeles	SCAB		1TL104	BUR17					T	EXEMPT - 93.126	0	
Description:						PTC	2,875			Agency	MONTEBELLO		
The project consists of the purchase of five (5) replacement 40-foot low-floor CNG-powered buses. Utilizing \$575 of TDC in FY18/19 to match FTA 5307 for CON.													
Fund		ENG	R/W	CON	Total	Prior	2018/2019	2019/2020	2020/2021	2021/2022	2022/2023	2023/2024	Total
5307LA LOS ANGELES/LONG BEACH/SANTA ANA URBANIZED AREA				2,875	2,875		2,875						2,875
LA0G1238 Total				2,875	2,875		2,875						2,875
LA0G1239	Los Angeles	SCAB		1TR08D08	VEN03					T	EXEMPT - 93.126	0	
Description:						PTC	140			Agency	MONTEBELLO		
This project is the acquisition of one (1) alternative heavy duty fuel support vehicle that will be used by maintenance personnel to respond to road calls, to transport equipment and to perform activities related to supporting transit operations. Utilizing \$28 of TDC in FY18/19 to match FTA 5307 for CON.													
Fund		ENG	R/W	CON	Total	Prior	2018/2019	2019/2020	2020/2021	2021/2022	2022/2023	2023/2024	Total
5307LA LOS ANGELES/LONG BEACH/SANTA ANA URBANIZED AREA				140	140		140						140
LA0G1239 Total				140	140		140						140
LA0G645	Los Angeles	SCAB		1TL104	NCR10					T	EXEMPT - 93.126	0	
Description:						PTC	2,500			Agency	MONTEBELLO		
Bus Stop Improvement Project: Replace MBL Bus stop shelters and amenities within the City of Montebello. Toll Credits - Transit (TDC) of \$500 will be used to match FY19 FTA 5307 funds for the CON phase													
Fund		ENG	R/W	CON	Total	Prior	2018/2019	2019/2020	2020/2021	2021/2022	2022/2023	2023/2024	Total
5307LA LOS ANGELES/LONG BEACH/SANTA ANA URBANIZED AREA				2,500	2,500		2,500						2,500
LA0G645 Total				2,500	2,500		2,500						2,500
LA0G656	Los Angeles	SCAB		1TR1010	BUR05					T	EXEMPT - 93.126	0	
Description:						PTC	1,500			Agency	MONTEBELLO		
This project would convert two (2) gasoline-electric hybrid buses to electric power. Project is utilizing \$300 in Toll Credits to match 5307 funds in FY19.													
Fund		ENG	R/W	CON	Total	Prior	2018/2019	2019/2020	2020/2021	2021/2022	2022/2023	2023/2024	Total
5307LA LOS ANGELES/LONG BEACH/SANTA ANA URBANIZED AREA				1,500	1,500		1,500						1,500
LA0G656 Total				1,500	1,500		1,500						1,500



Final 2019 Federal Transportation Improvement Program

Los Angeles County Project Listing Transit (in \$000's)

ProjectID	County	Air Basin	Model	RTP ID	Program					System	Conformity Category	Amendment	
LA0G906	Los Angeles	SCAB		1TR1010	BUR05					T	EXEMPT - 93.126	0	
Description:						PTC	1,200			Agency	MONTEBELLO		
Repower 4 Hybrid Buses Rehabilitation Project: Replacement of Hybrid power plants with CNG-Fuel power plants and replacement of HVAC system of 4 Hybrid Buses that have met their midlife status. \$192 in TDC added													
Fund		ENG	R/W	CON	Total	Prior	2018/2019	2019/2020	2020/2021	2021/2022	2022/2023	2023/2024	Total
5307LA LOS ANGELES/LONG BEACH/SANTA ANA URBANIZED AREA				960	960		960						960
PUBLIC TRANS MODERINAZATION IMP AND SERV. ENHANCEMENT ACCT.				144	144		144						144
STATE TRANSIT ASSISTANCE - PROPOSITION 1B FUNDS				96	96		96						96
LA0G906 Total				1,200	1,200		1,200						1,200
LA0G907	Los Angeles	SCAB		1TR1010	ADR55					T	EXEMPT - 93.126	0	
Description:						PTC	1,000			Agency	MONTEBELLO		
TRANSIT FACILITY REHAB PROJECT Montebello Bus Lines would conduct several facility upgrades to the Transportation Department facility including HVAC, painting, repaving, and other rehabilitation work. Project will use TDC of \$200 for PE in FY18/19 for 5307 funds													
Fund		ENG	R/W	CON	Total	Prior	2018/2019	2019/2020	2020/2021	2021/2022	2022/2023	2023/2024	Total
5307LA LOS ANGELES/LONG BEACH/SANTA ANA URBANIZED AREA		800			800		800						800
PUBLIC TRANS MODERINAZATION IMP AND SERV. ENHANCEMENT ACCT.		120			120		120						120
STATE TRANSIT ASSISTANCE - PROPOSITION 1B FUNDS		80			80		80						80
LA0G907 Total		1,000			1,000		1,000						1,000
LAF7400	Los Angeles	SCAB		1TR1010	BUR17					T	EXEMPT - 93.126	0	
Description:						PTC	1,560			Agency	MONTEREY PARK		
CLEAN FUEL BUS REPLACEMENTS: Procures (5) new clean fuel buses to replace (3) Spirit mid-size diesel buses, (1) Metrolink clean fuel cutaway, and (1) Dial-A-Ride gasoline-powered cutaway bus.													
Fund		ENG	R/W	CON	Total	Prior	2018/2019	2019/2020	2020/2021	2021/2022	2022/2023	2023/2024	Total
CITY FUNDS				240	240	99	141						240
LOCAL TRANS FUNDS				1,230	1,230	370	860						1,230
STATE AB2766				90	90		90						90
LAF7400 Total				1,560	1,560	469	1,091						1,560
LA0C61	Los Angeles	SCAB		LA0C61	TRN06					T	EXEMPT - 93.126	0	
Description:						PTC	110			Agency	NORWALK		
Radio Equipment (Mobile Ray) - Digital land mobile radio system and Fleet Maintenance System (ONGOING)													
Fund		ENG	R/W	CON	Total	Prior	2018/2019	2019/2020	2020/2021	2021/2022	2022/2023	2023/2024	Total
5307LA LOS ANGELES/LONG BEACH/SANTA ANA URBANIZED AREA				88	88	44	44						88
PROP "A" FUNDS				11	11		11						11
PROP "A" LOCAL RETURN				11	11	11							11
LA0C61 Total				110	110	55	55						110



Final 2019 Federal Transportation Improvement Program

Los Angeles County Project Listing Transit (in \$000's)

ProjectID	County	Air Basin	Model	RTP ID		Program					System	Conformity Category	Amendment
LA0C63	Los Angeles	SCAB		LA0C63		TRN06					T	EXEMPT - 93.126	0
Description:							PTC	183			Agency	NORWALK	
PURCHASE OF MISC OFFICE EQUIPMENT- (ONGOING)													
Fund		ENG	R/W	CON	Total	Prior	2018/2019	2019/2020	2020/2021	2021/2022	2022/2023	2023/2024	Total
5307LA LOS ANGELES/LONG BEACH/SANTA ANA URBANIZED AREA				146	146	134	12						146
PROP "A" FUNDS				3	3		3						3
PROP "A" LOCAL RETURN				34	34	34							34
LA0C63 Total				183	183	168	15						183
LA0C64	Los Angeles	SCAB		LA0C64		BUN07					T	EXEMPT - 93.126	0
Description:							PTC	463			Agency	NORWALK	
ASSOCIATED CAPITAL MAINTENANCE (ENGINES, TRANSMISSIONS, PARTICULATE TRAPS, KITS, ETC) (ONGOING)													
Fund		ENG	R/W	CON	Total	Prior	2018/2019	2019/2020	2020/2021	2021/2022	2022/2023	2023/2024	Total
5307LA LOS ANGELES/LONG BEACH/SANTA ANA URBANIZED AREA				370	370	228	142						370
PROP "A" FUNDS				36	36		36						36
PROP "A" LOCAL RETURN				57	57	57							57
LA0C64 Total				463	463	285	178						463
LA0D43	Los Angeles	SCAB		REG0702		ADM83					T	EXEMPT - 93.126	0
Description:							PTC	5,718			Agency	NORWALK	
CAPITALIZATION OF PREVENTIVE MAINTENANCE (ONGOING).													
Fund		ENG	R/W	CON	Total	Prior	2018/2019	2019/2020	2020/2021	2021/2022	2022/2023	2023/2024	Total
5307LA LOS ANGELES/LONG BEACH/SANTA ANA URBANIZED AREA				4,582	4,582	3,607	975						4,582
PROP "A" LOCAL RETURN				1,136	1,136	892	244						1,136
LA0D43 Total				5,718	5,718	4,499	1,219						5,718
LA0G057	Los Angeles	SCAB		REG0702		BUO01					T	EXEMPT - 93.126	0
Description:							PTC	183			Agency	NORWALK	
Ongoing annual capital tire lease contract (Goodyear Tire and Rubber Co)													
Fund		ENG	R/W	CON	Total	Prior	2018/2019	2019/2020	2020/2021	2021/2022	2022/2023	2023/2024	Total
5307LA LOS ANGELES/LONG BEACH/SANTA ANA URBANIZED AREA				146	146	94	52						146
PROP "A" LOCAL RETURN				37	37	24	13						37
LA0G057 Total				183	183	118	65						183



Final 2019 Federal Transportation Improvement Program

Los Angeles County Project Listing Transit (in \$000's)

ProjectID	County	Air Basin	Model	RTP ID		Program					System	Conformity Category	Amendment
LA0D29	Los Angeles	SCAB		LA0D29		TRNH6					T	TCM Committed	0
Description:							PTC	8,079			Agency	REDONDO BEACH	
CITY BUS TRANSFER STATION. Relocate existing transit terminal & construct new transit center w/12 bus bays, pax waiting area & info center, & driver lounge. Property provides 339 public pkg spaces (plus 2 for staff maint & security) & bicycle facilities. Location 1521 Kingsdale Ave, RB, CA 90278. Project also includes minor surface street improvements on Kingsdale Ave and 182nd : Kingsdale widening adds dedicated right turn lane and 182nd restriping removes bus layover and adds a bike lane.													
Fund		ENG	R/W	CON	Total	Prior	2018/2019	2019/2020	2020/2021	2021/2022	2022/2023	2023/2024	Total
CMAQ				1,200	1,200	1,200							1,200
FTA 5309(c) BUS		472		2,282	2,754		2,754						2,754
CITY FUNDS				4,125	4,125		4,125						4,125
LA0D29 Total		472		7,607	8,079	1,200	6,879						8,079
LA0D298	Los Angeles	SCAB		10M0702		NCR10					T	EXEMPT - 93.126	0
Description:							PTC	2,090			Agency	REDONDO BEACH	
ACQUISITION AND INSTALLATION OF TRANSIT AMENITIES (benches and small shelters)													
Fund		ENG	R/W	CON	Total	Prior	2018/2019	2019/2020	2020/2021	2021/2022	2022/2023	2023/2024	Total
5307LA LOS ANGELES/LONG BEACH/SANTA ANA URBANIZED AREA				1,575	1,575		1,575						1,575
CITY FUNDS				515	515		515						515
LA0D298 Total				2,090	2,090		2,090						2,090
LA0G1018	Los Angeles	SCAB		1TR1010		BUR17					T	EXEMPT - 93.126	0
Description:							PTC	900			Agency	REDONDO BEACH	
Acquisition of five (5) CNG-powered transit vehicles for replacement of the BCT fleet.													
Fund		ENG	R/W	CON	Total	Prior	2018/2019	2019/2020	2020/2021	2021/2022	2022/2023	2023/2024	Total
5307LA LOS ANGELES/LONG BEACH/SANTA ANA URBANIZED AREA				720	720		720						720
PUBLIC TRANS MODERINAZATION IMP AND SERV. ENHANCEMENT ACCT.				180	180		180						180
LA0G1018 Total				900	900		900						900
LA0G1423	Los Angeles	SCAB		1ITS04		ITS01					T	TCM Committed	0
Description:							PTC	94			Agency	REDONDO BEACH	
Purchase and install a Real Time Passenger Information System on Beach Cities Transit fixed route buses.													
Fund		ENG	R/W	CON	Total	Prior	2018/2019	2019/2020	2020/2021	2021/2022	2022/2023	2023/2024	Total
PUBLIC TRANS MODERINAZATION IMP AND SERV. ENHANCEMENT ACCT.				94	94		94						94
LA0G1423 Total				94	94		94						94
LA0G1459	Los Angeles	SCAB		1TR1010		BUR04					T	EXEMPT - 93.126	0
Description:							PTC	103			Agency	REDONDO BEACH	
Purchase and install replacement compressed natural gas tanks and associated equipment for one Beach Cities Transit fixed route bus #550.													
Fund		ENG	R/W	CON	Total	Prior	2018/2019	2019/2020	2020/2021	2021/2022	2022/2023	2023/2024	Total
MEASURE R 20B - BUS OPERATIONS				80	80		80						80



Final 2019 Federal Transportation Improvement Program

Los Angeles County Project Listing Transit (in \$000's)

PROP "A" LOCAL RETURN			23	23											23
LA0G1459 Total			103	103											103

ProjectID	County	Air Basin	Model	RTP ID	Program					System	Conformity Category	Amendment
LA0D125	Los Angeles	SCAB		LA0D125	NCR10					T	EXEMPT - 93.126	0
Description:										Agency	SANTA CLARITA	
BUS STOP AMENITIES (benches and shelters) PROJECT (ongoing). Project using \$100 of TDC(Toll Credits) to match FTA 5307 funds in FY 19/20 for CON.										PTC	3,669	
Fund	ENG	R/W	CON	Total	Prior	2018/2019	2019/2020	2020/2021	2021/2022	2022/2023	2023/2024	Total
5307LA LOS ANGELES/LONG BEACH/SANTA ANA URBANIZED AREA			2,797	2,797	2,297		500					2,797
5307SC SANTA CLARITA URBANIZED AREA			500	500	500							500
LOCAL TRANS FUNDS			372	372	372							372
LA0D125 Total			3,669	3,669	3,169		500					3,669

ProjectID	County	Air Basin	Model	RTP ID	Program					System	Conformity Category	Amendment
LA0D92	Los Angeles	SCAB		1TL204	TRN08					T	EXEMPT - 93.126	0
Description:										Agency	SANTA CLARITA	
COUNTYWIDE UNIVERSAL FARE SYSTEM (UFS) PROJECT (ongoing). Utilizing \$100 of TDC for FTA5307 in FY18/19 for CON.										PTC	2,920	
Fund	ENG	R/W	CON	Total	Prior	2018/2019	2019/2020	2020/2021	2021/2022	2022/2023	2023/2024	Total
CMAQ			1,257	1,257	1,257							1,257
5307LA LOS ANGELES/LONG BEACH/SANTA ANA URBANIZED AREA			1,000	1,000	500	500						1,000
AR-5307 ARRA - FTA 5307			500	500	500							500
LOCAL TRANS FUNDS			163	163	163							163
LA0D92 Total			2,920	2,920	2,420	500						2,920

ProjectID	County	Air Basin	Model	RTP ID	Program					System	Conformity Category	Amendment
LA0G1030	Los Angeles	SCAB		1TR1010	BUR16					T	EXEMPT - 93.126	0
Description:										Agency	SANTA CLARITA	
Bus Replacement - 13 2004 Commuter Buses, Toll Credits - Transit (TDC) of \$2,213 will be used in FY18/19 for construction.										PTC	11,063	
Fund	ENG	R/W	CON	Total	Prior	2018/2019	2019/2020	2020/2021	2021/2022	2022/2023	2023/2024	Total
5307LA LOS ANGELES/LONG BEACH/SANTA ANA URBANIZED AREA			116	116		116						116
5307SC SANTA CLARITA URBANIZED AREA			10,947	10,947		10,947						10,947
LA0G1030 Total			11,063	11,063		11,063						11,063

ProjectID	County	Air Basin	Model	RTP ID	Program					System	Conformity Category	Amendment
LA0G1193	Los Angeles	SCAB		1TR1010	BUR17					T	EXEMPT - 93.126	0
Description:										Agency	SANTA CLARITA	
Bus Replacement of 14 2005 New Flyer CNG Buses. \$1,221 of TDC will be utilized to match FTA 5339 and FTA 5307 funds programmed in FY18/19 for CON phase.										PTC	6,104	
Fund	ENG	R/W	CON	Total	Prior	2018/2019	2019/2020	2020/2021	2021/2022	2022/2023	2023/2024	Total
5307LA LOS ANGELES/LONG BEACH/SANTA ANA URBANIZED AREA			960	960		960						960
5307SC SANTA CLARITA URBANIZED AREA			3,836	3,836		3,836						3,836



Final 2019 Federal Transportation Improvement Program

Los Angeles County Project Listing Transit (in \$000's)

ProjectID	County	Air Basin	Model	RTP ID	Program					System	Conformity Category	Amendment	
LA0G774	Los Angeles	SCAB		REG0703	TRNH6					T	TCM Committed	0	
Description:						PTC	15,244			Agency	SANTA CLARITA		
Vista Canyon Ranch Transit Center - relocate the existing, temporary Via Princessa Metrolink Station to the Vista Canyon project site; includes Metrolink Station and Bus Transfer Station, a pedestrian overpass or undercrossing of the tracks and an adjacent parking structure with up to 750 parking spaces.													
Fund		ENG	R/W	CON	Total	Prior	2018/2019	2019/2020	2020/2021	2021/2022	2022/2023	2023/2024	Total
5307LA LOS ANGELES/LONG BEACH/SANTA ANA URBANIZED AREA		1,200			1,200	1,200							1,200
5307SC SANTA CLARITA URBANIZED AREA		2,600			2,600	2,600							2,600
AGENCY				1,473	1,473	1,005	468						1,473
CITY FUNDS		259		1,002	1,261	1,261							1,261
LOCAL TRANS FUNDS				2,625	2,625	2,625							2,625
PROP "C25" FUNDS		577		5,508	6,085	5,044	1,041						6,085
LA0G774 Total		4,636		10,608	15,244	13,735	1,509						15,244
LA0G804	Los Angeles	SCAB		1TL204	TRR07					T	EXEMPT - 93.126	0	
Description:						PTC	3,500			Agency	SANTA CLARITA		
Santa Clarita Transit Facility and Equipment Improvements. Project using \$100 of TDC in FY 18/19 for CON to match 5307 funds.													
Fund		ENG	R/W	CON	Total	Prior	2018/2019	2019/2020	2020/2021	2021/2022	2022/2023	2023/2024	Total
5307LA LOS ANGELES/LONG BEACH/SANTA ANA URBANIZED AREA				1,000	1,000	1,000							1,000
5307SC SANTA CLARITA URBANIZED AREA				2,500	2,500	2,000	500						2,500
LA0G804 Total				3,500	3,500	3,000	500						3,500
LA0G979	Los Angeles	SCAB		7120002	BUN94					T	NON-REPORTABLE TCM	0	
Description:						PTC	625			Agency	SANTA CLARITA		
Purchase one (1) expansion 35ft CNG Trolley Bus that seats 28 and 19 standees. This project will use toll credits of \$125 as local match in FY 18/19.													
Fund		ENG	R/W	CON	Total	Prior	2018/2019	2019/2020	2020/2021	2021/2022	2022/2023	2023/2024	Total
5307LP LANCASTER/PALMDALE URBANIZED AREA				625	625		625						625
LA0G979 Total				625	625		625						625
LA0G1393	Los Angeles	SCAB		1TR1010	BUR17					T	EXEMPT - 93.126	0	
Description:						PTC	5,000			Agency	SANTA MONICA MUNICIPAL BUS		
Purchase Battery-Electric Vehicles for Replacement													
Fund		ENG	R/W	CON	Total	Prior	2018/2019	2019/2020	2020/2021	2021/2022	2022/2023	2023/2024	Total
5307LA LOS ANGELES/LONG BEACH/SANTA ANA URBANIZED AREA				4,000	4,000		4,000						4,000
AGENCY				1,000	1,000		1,000						1,000
LA0G1393 Total				5,000	5,000		5,000						5,000



Final 2019 Federal Transportation Improvement Program

Los Angeles County Project Listing Transit (in \$000's)

ProjectID	County	Air Basin	Model	RTP ID	Program					System	Conformity Category	Amendment	
LA0G1298	Los Angeles	SCAB		1TR1015	RAN93					T	TCM Committed	0	
Description:						PTC	3,739			Agency	SOUTHERN CALIF REGIONAL RAIL AUTHORITY		
Procurement of two (2) new locomotives to increase Metrolink service frequency and reduce headways. The locomotives will be EPA Tier-4 F-125 units that will improve emissions, reliability and performance relative to the F59 locomotives currently in service.													
Fund		ENG	R/W	CON	Total	Prior	2018/2019	2019/2020	2020/2021	2021/2022	2022/2023	2023/2024	Total
MEASURE R				3,000	3,000	3,000							3,000
PUBLIC TRANS MODERINAZATION IMP AND SERV. ENHANCEMENT ACCT.				739	739	639	100						739
LA0G1298 Total				3,739	3,739	3,639	100						3,739
LA0G1280	Los Angeles	SCAB		1TR1010	BUN94					T	TCM Committed	0	
Description:						PTC	2,975			Agency	TORRANCE		
Purchase of seven (7) all electric buses for a new circulator service. Rubber-wheel trolley service will operate in Old Town area, as well as hotel and financial district on Hawthorne Blvd. Origin/terminus is at the Torrance Transit Park and Ride Regional Terminal (465 Crenshaw Blvd).													
Fund		ENG	R/W	CON	Total	Prior	2018/2019	2019/2020	2020/2021	2021/2022	2022/2023	2023/2024	Total
CITY FUNDS				2,975	2,975		2,975						2,975
LA0G1280 Total				2,975	2,975		2,975						2,975
LA0G358	Los Angeles	SCAB		1RL04	TDN64					T	TCM Committed	0	
Description:						PTC	32,828			Agency	TORRANCE		
South Bay Regional Intermodal Transit Center Project at 465 N. Crenshaw Blvd., Torrance, CA 90503.													
Fund		ENG	R/W	CON	Total	Prior	2018/2019	2019/2020	2020/2021	2021/2022	2022/2023	2023/2024	Total
CITY FUNDS				4,353	4,353	789	3,564						4,353
MEASURE R 20H - HIGHWAY CAPITAL		1,000		24,700	25,700	18,100	7,600						25,700
PUBLIC TRANS MODERINAZATION IMP AND SERV. ENHANCEMENT ACCT.				2,775	2,775	2,775							2,775
LA0G358 Total		1,000		31,828	32,828	21,664	11,164						32,828
Grand Total		518,370	1,288,321	21,132,667	22,939,358	11,271,675	3,296,674	2,857,337	1,753,451	1,556,631	1,046,642	1,156,948	22,939,358

Orange County Transit



Final 2019 Federal Transportation Improvement Program

Orange County Project Listing Transit (in \$000` s)

ProjectID	County	Air Basin	Model	RTP ID	Program					System	Conformity Category	Amendment
ORA990933	Orange	SCAB		ORA199	BUO00					T	EXEMPT - 93.126	0
Description:						PTC	19,900			Agency	LAGUNA BEACH	
Transit Operating Assistance (Laguna Beach)												
Fund	ENG	R/W	CON	Total	Prior	2018/2019	2019/2020	2020/2021	2021/2022	2022/2023	2023/2024	Total
AGENCY			818	818		197	202	207	212			818
CITY FUNDS			5,363	5,363	1,961	819	840	861	882			5,363
FARE REVENUE			2,402	2,402	1,785	149	152	156	160			2,402
LOCAL TRANS FUNDS			10,708	10,708	6,144	1,099	1,127	1,155	1,183			10,708
STATE TRANSIT ASSIST			519	519		125	128	131	135			519
ORA990933 Total			19,810	19,810	9,890	2,389	2,449	2,510	2,572			19,810
ORA020106	Orange	SCAB		ORA020106	BUO00					T	EXEMPT - 93.126	0
Description:						PTC	109,118			Agency	ORANGE COUNTY TRANS AUTHORITY (OCTA)	
Preventive Maintenance (OCTA): Projects are consistent with 40 CFR Part 93.126 Exempt Tables 2 and Table 3 categories - Purchase of office, shop, and operating equipment for existing facilities. Transit Development Credits/Toll Credits: FY16/17 of Section 5307 @ \$3,525, FY16/17 of Section 5337 @ \$620, FY17/18 of Section 5307 @ \$2,936, FY 17/18 of Section 5337 @ \$631, FY18/19 of Section 5307 @ \$3,061, FY18/19 of Section 5337 @ \$642, FY19/20 of Section 5307 @ \$3,024, FY19/20 of Section 5337 @ \$653, FY20/21												
Fund	ENG	R/W	CON	Total	Prior	2018/2019	2019/2020	2020/2021	2021/2022	2022/2023	2023/2024	Total
5307LA LOS ANGELES/LONG BEACH/SANTA ANA URBANIZED AREA			76,701	76,701	19,249	15,276	15,092	15,092	11,992			76,701
5307RS RIVERSIDE/SAN BERNARDINO URBANIZED AREA			13,167	13,167	13,055	28	28	28	28			13,167
5337LA LOS ANGELES -LONG BEACH-ANAHEIM URBANIZED AREA - SGR			16,690	16,690	5,422	2,781	2,829	2,829	2,829			16,690
5337RS RIVERSIDE-SAN BERNARDINO URBANIZED AREA			2,560	2,560	831	427	434	434	434			2,560
ORA020106 Total			109,118	109,118	38,557	18,512	18,383	18,383	15,283			109,118
ORA020118	Orange	SCAB		ORA020118	PAR16					T	EXEMPT - 93.126	0
Description:						PTC	29,245			Agency	ORANGE COUNTY TRANS AUTHORITY (OCTA)	
Purchase Replacement Paratransit Vans (262) - Projects are consistent with 40 CFR Part 93.126 Exempt Tables 2 and Table 3 categories - Purchase of new buses and rail cars to replace existing vehicles or for minor expansions of the fleet Transit Development Credits/Toll Credits in FY18/19 @ \$507, FY19/20 @ \$553, FY20/21 @ \$553, and FY21/22 @ \$1,173.												
Fund	ENG	R/W	CON	Total	Prior	2018/2019	2019/2020	2020/2021	2021/2022	2022/2023	2023/2024	Total
5307LA LOS ANGELES/LONG BEACH/SANTA ANA URBANIZED AREA			12,493	12,493	12,493							12,493
AGENCY			13,927	13,927		2,535	2,764	2,764	5,864			13,927
TDA			2,806	2,806	2,806							2,806
ORA020118 Total			29,226	29,226	15,299	2,535	2,764	2,764	5,864			29,226
ORA021202	Orange	SCAB		ORA021202	PAO00					T	EXEMPT - 93.126	0
Description:						PTC	32,323			Agency	ORANGE COUNTY TRANS AUTHORITY (OCTA)	
BUS OPERATING ASSISTANCE FTA9 - FOR PARATRANSIT (MISSION VIEJO)												
Fund	ENG	R/W	CON	Total	Prior	2018/2019	2019/2020	2020/2021	2021/2022	2022/2023	2023/2024	Total
5307MV MISSION VIEJO URBANIZED AREA			6,094	6,094	1,970	1,016	1,036	1,036	1,036			6,094



Final 2019 Federal Transportation Improvement Program

Orange County Project Listing Transit (in \$000's)

TDA			26,229	26,229	8,284	4,251	4,404	4,563	4,727			26,229
ORA021202 Total			32,323	32,323	10,254	5,267	5,440	5,599	5,763			32,323

ProjectID	County	Air Basin	Model	RTP ID	Program					System	Conformity Category	Amendment	
ORA021203	Orange	SCAB		ORA021203	BUO00					T	EXEMPT - 93.126	0	
Description:						PTC	46,453			Agency	ORANGE COUNTY TRANS AUTHORITY (OCTA)		
PREVENTIVE MAINTENANCE (MISSION VIEJO) Transit Development Credits: FY16/17 of FTA 5307 @ \$29, FY16/17 of FTA 5337 @ \$7, FY17/18 of FTA 5307 @ \$1,791, FY17/18 of FTA 5337 @ \$8, FY18/19 of FTA 5307 @ \$1,828, FY18/19 of FTA 5337 @ \$8, FY19/20 of FTA 5307 @ \$1,865, FY19/20 of FTA 5337 @ \$8, FY20/21 of FTA 5307 @ \$1,865, FY20/21 of FTA 5337 @ \$8, FY21/22 of FTA 5307 @ \$1,865 and FY21/22 of FTA 5337 @ \$8.													
Fund		ENG	R/W	CON	Total	Prior	2018/2019	2019/2020	2020/2021	2021/2022	2022/2023	2023/2024	Total
5307MV MISSION VIEJO URBANIZED AREA				46,222	46,222	9,101	9,140	9,327	9,327	9,327			46,222
5337MV MISSION VIEJO URBANIZED AREA - SGR				228	228	75	39	38	38	38			228
ORA021203 Total				46,450	46,450	9,176	9,179	9,365	9,365	9,365			46,450

ProjectID	County	Air Basin	Model	RTP ID	Program					System	Conformity Category	Amendment	
ORA030612	Orange	SCAB		ORA030612	TRNH6					T	TCM	0	
Description:						PTC	34,825			Agency	ORANGE COUNTY TRANS AUTHORITY (OCTA)		
PLACENTIA TRANSIT STATION - E OF SR-57 AND MELROSE ST AND N OF CROWTHER AVE. CONSTRUCT NEW METROLINK STATION AND RAIL SIDEING PPNO 9514													
Fund		ENG	R/W	CON	Total	Prior	2018/2019	2019/2020	2020/2021	2021/2022	2022/2023	2023/2024	Total
5307-TR FTA 5307 (FHWA TRANSFER FUNDS)		50			50	50							50
AGENCY				14,300	14,300		14,300						14,300
CITY FUNDS		1,475	3,700	4,400	9,575	9,575							9,575
ORANGE CO. MEASURE M2 - TRANSIT		100		7,900	8,000	8,000							8,000
PUBLIC TRANS MODERINAZATION IMP AND SERV. ENHANCEMENT ACCT.		400			400	400							400
STIP ADVANCE CON-RIP		2,500			2,500	2,500							2,500
ORA030612 Total		4,525	3,700	26,600	34,825	20,525	14,300						34,825

ProjectID	County	Air Basin	Model	RTP ID	Program					System	Conformity Category	Amendment	
ORA080803	Orange	SCAB		2OM0701	PAO00					T	EXEMPT - 93.126	0	
Description:						PTC	366,149			Agency	ORANGE COUNTY TRANS AUTHORITY (OCTA)		
Capital Cost of Contracting (Costs associated with contracting for ACCESS and Contracted Fixed Route services. - OCTA/Mission Viejo), Contracted Services (ACCESS - 5310 Only - OCTA, Mission Viejo and Riv/SB). Transit Development Credits in FY16/17 of FTA 5307 @ \$5,385, FY16/17 of FTA 5310 @ \$415, FY17/18 of FTA 5307 @ \$4,142, FY17/18 of FTA 5310 @ \$424, FY18/19 of FTA 5307 @ \$4,171, FY18/19 of FTA 5310 @ \$433, FY18/19 of FTA 5339 @ \$620, FY19/20 of FTA 5307 @ \$4,391, FY19/20 of FTA 5310 @ \$442, FY19/20 o													
Fund		ENG	R/W	CON	Total	Prior	2018/2019	2019/2020	2020/2021	2021/2022	2022/2023	2023/2024	Total
5307LA LOS ANGELES/LONG BEACH/SANTA ANA URBANIZED AREA				131,351	131,351	41,527	20,856	21,956	21,956	25,056			131,351
5307MV MISSION VIEJO URBANIZED AREA				6,109	6,109	6,109							6,109
5310LA LOS ANGELES -LONG BEACH-ANAHEIM URBANIZED AREA - EM				10,166	10,166	3,281	1,695	1,730	1,730	1,730			10,166
5310MV MISSION VIEJO URBANIZED AREA - EM				2,820	2,820	910	470	480	480	480			2,820
5339LA LOS ANGELES -LONG BEACH-ANAHEIM URBANIZED AREA - BFG				9,300	9,300		3,100	3,100	3,100				9,300
AGENCY				213	213	213							213



Final 2019 Federal Transportation Improvement Program

Orange County Project Listing Transit (in \$000's)

TDA			206,190	206,190	71,454	31,284	32,934	32,934	37,584			206,190
ORA080803 Total			366,149	366,149	123,494	57,405	60,200	60,200	64,850			366,149

ProjectID	County	Air Basin	Model	RTP ID	Program					System	Conformity Category	Amendment
ORA080909	Orange	SCAB		2TR1001	LRN94					T	TCM	0
Description:						PTC	305,865			Agency	ORANGE COUNTY TRANS AUTHORITY (OCTA)	
OC STREETCAR BETWEEN SARTC AND A NEW TRANSIT CENTER IN GARDEN GROVE, NEAR THE INTERSECTION OF HARBOR BOULEVARD AND WESTMINSTER AVENUE. (Transit Development Credit Match FHWA Transfer FY 15/16 for \$2,171 & FY 16/17 \$306 and CMAQ for FY 16/17 for \$690)												
Fund	ENG	R/W	CON	Total	Prior	2018/2019	2019/2020	2020/2021	2021/2022	2022/2023	2023/2024	Total
5307-TR FTA 5307 (FHWA TRANSFER FUNDS)	31,197		23,268	54,465	54,465							54,465
5307LA LOS ANGELES/LONG BEACH/SANTA ANA URBANIZED AREA	13,599			13,599	13,599							13,599
AGENCY	12,990		135,965	148,955		148,955						148,955
CITY FUNDS	129			129	129							129
ORANGE M - TRANSIT	6,000			6,000	6,000							6,000
ORANGE CO. MEASURE M2 - TRANSIT	12,521	8,414	36,264	57,199	57,199							57,199
TRANSIT AND INTERCITY RAIL CAPITAL PROGRAM			25,518	25,518	25,518							25,518
ORA080909 Total	76,436	8,414	221,015	305,865	156,910	148,955						305,865

ProjectID	County	Air Basin	Model	RTP ID	Program					System	Conformity Category	Amendment
ORA110303	Orange	SCAB		REG0702	BUR17					T	EXEMPT - 93.126	0
Description:						PTC	2,454			Agency	ORANGE COUNTY TRANS AUTHORITY (OCTA)	
Purchase (11) Midsize 32-foot Alternative Fuel Replacement Buses (OCTA) - (11) in FY 2021-2022												
Fund	ENG	R/W	CON	Total	Prior	2018/2019	2019/2020	2020/2021	2021/2022	2022/2023	2023/2024	Total
TDA			2,454	2,454					2,454			2,454
ORA110303 Total			2,454	2,454					2,454			2,454

ProjectID	County	Air Basin	Model	RTP ID	Program					System	Conformity Category	Amendment
ORA110305	Orange	SCAB		2TR0704	TRRH6					T	EXEMPT - 93.126	0
Description:						PTC	8,524			Agency	ORANGE COUNTY TRANS AUTHORITY (OCTA)	
The Laguna Niguel/Mission Viejo Station Improvements. Improvements include pedestrian accessibility, restrooms, benches, shade structures, an ADA Undercrossing and other structures or amenities. TDC match for FY 21/22 \$594.												
Fund	ENG	R/W	CON	Total	Prior	2018/2019	2019/2020	2020/2021	2021/2022	2022/2023	2023/2024	Total
STP LOCAL - REGIONAL			2,968	2,968					2,968			2,968
5307-TR FTA 5307 (FHWA TRANSFER FUNDS)			2,800	2,800	2,800							2,800
5307LA LOS ANGELES/LONG BEACH/SANTA ANA URBANIZED AREA			732	732	732							732
ORANGE M - TRANSIT	400		1,624	2,024	2,024							2,024
ORA110305 Total	400		8,124	8,524	5,556				2,968			8,524

ProjectID	County	Air Basin	Model	RTP ID	Program					System	Conformity Category	Amendment
ORA111209	Orange	SCAB		2TR0704	TRN14					T	TCM	0
Description:						PTC	30,830			Agency	ORANGE COUNTY TRANS AUTHORITY (OCTA)	
LAGUNA NIGUEL TO SAN JUAN CAPISTRANO PASSING SIDING - ADD 1.8 MILES OF NEW RAILROAD TRACK ADJACENT TO THE EXISTING MAIN TRACK. MP 193.9 - MP 195.7 (project will utilize Transit Development Credits Match - 5307 FHWA Transfer FY13/14 for \$438 and FY16/17 for \$2,125)(PPNO 2107)												
Fund	ENG	R/W	CON	Total	Prior	2018/2019	2019/2020	2020/2021	2021/2022	2022/2023	2023/2024	Total
CMAQ			2,556	2,556	2,556							2,556



Final 2019 Federal Transportation Improvement Program

Orange County Project Listing Transit (in \$000's)

5307-TR FTA 5307 (FHWA TRANSFER FUNDS)	3,821		15,970	19,791	19,791										19,791
AGENCY			555	555	555										555
TRANSIT AND INTERCITY RAIL CAPITAL PROGRAM			3,000	3,000	3,000										3,000
PROP 116			1,928	1,928	1,928										1,928
STIP ADVANCE CON-IIP			3,000	3,000				3,000							3,000
ORA111209 Total	3,821		27,009	30,830	27,830			3,000							30,830

ProjectID	County	Air Basin	Model	RTP ID	Program					System	Conformity Category	Amendment	
ORA130099	Orange	SCAB		2TR0703	PAN93					T	TCM	0	
Description:						PTC	2,741			Agency	ORANGE COUNTY TRANS AUTHORITY (OCTA)		
Purchase (15) Expansion Paratransit Vans (OCTA)													
Fund		ENG	R/W	CON	Total	Prior	2018/2019	2019/2020	2020/2021	2021/2022	2022/2023	2023/2024	Total
TDA				2,741	2,741		353	481	1,907				2,741
ORA130099 Total				2,741	2,741		353	481	1,907				2,741

ProjectID	County	Air Basin	Model	RTP ID	Program					System	Conformity Category	Amendment	
ORA171401	Orange	SCAB		2L206	BUN94					T	TCM	0	
Description:						PTC	3,595			Agency	ORANGE COUNTY TRANS AUTHORITY (OCTA)		
Six 40' Compressed Natural Gas Expansion Buses (Route 529)													
Fund		ENG	R/W	CON	Total	Prior	2018/2019	2019/2020	2020/2021	2021/2022	2022/2023	2023/2024	Total
CMAQ				549	549		549						549
CAP AND TRADE PROGRAM				3,046	3,046		3,046						3,046
ORA171401 Total				3,595	3,595		3,595						3,595

ProjectID	County	Air Basin	Model	RTP ID	Program					System	Conformity Category	Amendment	
ORA174	Orange	SCAB		ORA174	PAO00					T	EXEMPT - 93.126	0	
Description:						PTC	151,170			Agency	ORANGE COUNTY TRANS AUTHORITY (OCTA)		
BUS OPERATING ASSISTANCE FTA9 - FOR PARATRANSIT (OCTA)													
Fund		ENG	R/W	CON	Total	Prior	2018/2019	2019/2020	2020/2021	2021/2022	2022/2023	2023/2024	Total
5307LA LOS ANGELES/LONG BEACH/SANTA ANA URBANIZED AREA				29,765	29,765	9,623	4,959	5,061	5,061	5,061			29,765
5307RS RIVERSIDE/SAN BERNARDINO URBANIZED AREA				1,448	1,448	1,448							1,448
TDA				119,957	119,957	40,967	12,556	22,072	22,144	22,218			119,957
ORA174 Total				151,170	151,170	52,038	17,515	27,133	27,205	27,279			151,170

ProjectID	County	Air Basin	Model	RTP ID	Program					System	Conformity Category	Amendment	
ORA37111	Orange	SCAB		ORA37111	TRR15					T	EXEMPT - 93.126	0	
Description:						PTC	113,319			Agency	ORANGE COUNTY TRANS AUTHORITY (OCTA)		
CAPITAL MAINTENANCE ON METROLINK SYSTEM - Rehabilitation, reconstruction or replacement of track structures, track and trackbed, signals, communication systems, facilities, stations, platforms, signage, fare collection equipment (TVM) and systems, and rolling stock including the purchase of replacement locomotives with Tier-4 technology.(non-capacity increasing), TDC match for FTA 5337: FY 15/16 \$714, FY 16/17 \$2,288, FY 17/18 \$3,097, FY 18/19 \$3,151, FY 19/20 \$3,205, FY 20/21 \$3,205, and FY 21/22 \$3,205.													
Fund		ENG	R/W	CON	Total	Prior	2018/2019	2019/2020	2020/2021	2021/2022	2022/2023	2023/2024	Total
5307LA LOS ANGELES/LONG BEACH/SANTA ANA URBANIZED AREA				1,052	1,052	1,052							1,052
5337LA LOS ANGELES -LONG BEACH-ANAHEIM URBANIZED AREA - SGR				76,364	76,364	33,063	10,688	10,871	10,871	10,871			76,364



Final 2019 Federal Transportation Improvement Program

Orange County Project Listing Transit (in \$000's)

5337MV MISSION VIEJO URBANIZED AREA - SGR				35,136	35,136	14,611	5,066	5,153	5,153	5,153			35,136
5337RS RIVERSIDE-SAN BERNARDINO URBANIZED AREA				321	321	321							321
LOCAL TRANS FUNDS				446	446	446							446
ORA37111 Total				113,319	113,319	49,493	15,754	16,024	16,024	16,024			113,319

ProjectID	County	Air Basin	Model	RTP ID		Program				System	Conformity Category	Amendment
ORA37115	Orange	SCAB		ORA37115		RAO00				T	EXEMPT - 93.126	0
Description:							PTC	151,182		Agency	ORANGE COUNTY TRANS AUTHORITY (OCTA)	
OPERATING ASSISTANCE FOR COMMUTER RAIL												
Fund	ENG	R/W	CON	Total	Prior	2018/2019	2019/2020	2020/2021	2021/2022	2022/2023	2023/2024	Total
ORANGE M - TRANSIT			22,267	22,267	22,267							22,267
ORANGE CO. MEASURE M2 - TRANSIT			128,915	128,915	83,378	23,368	22,169					128,915
ORA37115 Total			151,182	151,182	105,645	23,368	22,169					151,182

ProjectID	County	Air Basin	Model	RTP ID		Program				System	Conformity Category	Amendment
ORA159801	Orange	SCAB		ORA37111		NCR36				T	EXEMPT - 93.126	0
Description:							PTC	38,333		Agency	SOUTHERN CALIF REGIONAL RAIL AUTHORITY	
San Juan Creek Bridge Replacement - Bridge #197.9 in the City of San Juan Capistrano near the Camino Capistrano exit of the Interstate 5 freeway. Replacing an OCTA-owned three span steel railroad bridge. (Transit Development Credit match FTA 5337 FY14/15 for \$703, FY15/16 for \$2,281, FY16/17 for \$532)												
Fund	ENG	R/W	CON	Total	Prior	2018/2019	2019/2020	2020/2021	2021/2022	2022/2023	2023/2024	Total
2016 EARMARK REPURPOSING			875	875		875						875
5337LA LOS ANGELES -LONG BEACH-ANAHEIM URBANIZED AREA - SGR			9,577	9,577	9,577							9,577
5337MV MISSION VIEJO URBANIZED AREA - SGR			8,001	8,001	8,001							8,001
AGENCY			15,451	15,451	15,451							15,451
ORANGE CO. MEASURE M2 - TRANSIT		1,175		1,175	1,175							1,175
TRADE CORRIDOR PROGRAM			3,094	3,094	3,094							3,094
TRANSIT SYSTEM SAFETY, SECURITY AND DISASTER RESPONSE ACCOUNT			160	160	160							160
ORA159801 Total		1,175	37,158	38,333	37,458	875						38,333
Grand Total	85,182	13,289	1,347,443	1,445,914	662,125	323,002	164,408	143,957	152,422			1,445,914

Riverside County Transit



Final 2019 Federal Transportation Improvement Program

Riverside County Project Listing Transit (in \$000` s)

ProjectID	County	Air Basin	Model	RTP ID	Program					System	Conformity Category	Amendment	
RIV180701	Riverside	SCAB		REG0702	BUO00					T	EXEMPT - 93.126	0	
Description:						PTC	2,839			Agency	CORONA		
IN CORONA - OPERATING ASSISTANCE FOR FIXED ROUTE, PARATRANSIT, CAPITAL COST OF CONTRACTING AND COMPREHENSIVE OPERATIONAL ANALYSIS (COA) - FY 2017/18. (FY 18 5307 UZA: RS \$575) (\$12 TRANSPORTATION DEVELOPMENT CREDIT FOR CONS. IN FY 18 5307 RS FOR COA)													
Fund		ENG	R/W	CON	Total	Prior	2018/2019	2019/2020	2020/2021	2021/2022	2022/2023	2023/2024	Total
5307RS RIVERSIDE/SAN BERNARDINO URBANIZED AREA				575	575	575							575
AGENCY				415	415	35	380						415
FARE REVENUE				334	334	334							334
LOCAL TRANS FUNDS				1,515	1,515	1,515							1,515
RIV180701 Total				2,839	2,839	2,459	380						2,839
RIV111207	Riverside	SCAB		3160053	TDR64					T	TCM Committed	0	
Description:						PTC	1,585			Agency	RIVERSIDE COUNTY TRANS COMMISSION (RCTC)		
IN WESTERN RIVERSIDE COUNTY - CONTINUE THE IMPLEMENTATION OF PARK-N-RIDE FACILITIES THROUGH PROPERTY LEASES (VARIOUS LOCATIONS THROUGHOUT THE WESTERN COUNTY).													
Fund		ENG	R/W	CON	Total	Prior	2018/2019	2019/2020	2020/2021	2021/2022	2022/2023	2023/2024	Total
AGENCY				1,585	1,585	815	185	190	195	200			1,585
RIV111207 Total				1,585	1,585	815	185	190	195	200			1,585
RIV170111	Riverside	SCAB		3160043						T	EXEMPT - 93.126	0	
Description:						PTC	1,920			Agency	RIVERSIDE TRANSIT AGENCY		
IN WESTERN RIVERSIDE COUNTY FOR RTA: OPERATIONS AND MAINTENANCE FACILITY PLANNING AND DESIGN, LAND ACQUISITION AND CONSTRUCTION OF THE NEW CENTRAL OPERATIONS AND MAINTENANCE FACILITY. PH I OF THE PROJECT INCLUDES AGENCY NEEDS ASSESSMENT (FTA 5339 FFY16) (PA&ED/DESIGN ONLY).													
Fund		ENG	R/W	CON	Total	Prior	2018/2019	2019/2020	2020/2021	2021/2022	2022/2023	2023/2024	Total
5339 5339 - BUS AND BUS FACILITIES FORMULA GRANTS		1,536			1,536		1,536						1,536
STATE TRANSIT ASSIST		384			384		384						384
RIV170111 Total		1,920			1,920		1,920						1,920
RIV180131	Riverside	SCAB		2016A319	TRNH6					T	EXEMPT/MODELED	0	
Description:						PTC	6,237			Agency	RIVERSIDE TRANSIT AGENCY		
IN WESTERN RIV CO IN THE CITY OF HEMET FOR RIVERSIDE TRANSIT AGENCY - CONSTRUCTION OF THE HEMET MOBILITY HUB ON 2 ACRE PARCEL LOCATED EAST OF RAIL ROW, SOUTH OF EAST DATE STREET, WEST OF NORTH JUANITA ST, AND NORTH OF EAST DEVONSHIRE AVE TO INCLUDE: 10 BUS BAYS, 10 SHELTERS/CANOPIES, 20 PARKING SPACES, 1 TRAFFIC SIGNAL AT DEVONSHIRE & CARMALITA, 1 CONTROLLED INTERSECTION AT DEVONSHIRE AND JUANITA; STORAGE AND RESTROOM FACILITY. (FTA 5339 FY15-PAED ONLY).													
Fund		ENG	R/W	CON	Total	Prior	2018/2019	2019/2020	2020/2021	2021/2022	2022/2023	2023/2024	Total
5339 5339 - BUS AND BUS FACILITIES FORMULA GRANTS		1,626			1,626	1,626							1,626
WESTERN RIV TUMF				4,205	4,205					4,205			4,205
STATE TRANSIT ASSIST		406			406	406							406
RIV180131 Total		2,032		4,205	6,237	2,032				4,205			6,237
Grand Total		3,952		8,629	12,581	5,306	2,485	190	195	4,405			12,581

San Bernardino County Transit



Final 2019 Federal Transportation Improvement Program

San Bernardino County Project Listing Transit (in \$000's)

ProjectID	County	Air Basin	Model	RTP ID	Program					System	Conformity Category	Amendment	
20110104	San Bernardino	MDAB		4TL104	ADR55					T	EXEMPT - 93.126	0	
Description:						PTC	155			Agency	MORONGO BASIN TRANSIT AUTHORITY		
DISPATCH & MAINTENANCE. OFFICE EQUIPMENT													
Fund		ENG	R/W	CON	Total	Prior	2018/2019	2019/2020	2020/2021	2021/2022	2022/2023	2023/2024	Total
STATE TRANSIT ASSIST				155	155	135	20						155
20110104 Total				155	155	135	20						155
20110105	San Bernardino	MDAB		4TL104	BUR04					T	EXEMPT - 93.126	0	
Description:						PTC	280			Agency	MORONGO BASIN TRANSIT AUTHORITY		
REPLACE CUMMINS ENGINES AT MIDLIFE TO ENSURE THEY ARE KEPT IN TOP PERFORMING ORDER. THE ENGINE OVERHAULS ARE FOR 28-33 PASSENGER VEHICLES ONLY.													
Fund		ENG	R/W	CON	Total	Prior	2018/2019	2019/2020	2020/2021	2021/2022	2022/2023	2023/2024	Total
STATE TRANSIT ASSIST				280	280	255	25						280
20110105 Total				280	280	255	25						280
20130601	San Bernardino	MDAB		4TL104	BUR17					T	EXEMPT - 93.126	0	
Description:						PTC	6,026			Agency	MORONGO BASIN TRANSIT AUTHORITY		
FY14/15 - Replacement Buses Type 3 Class E. 18 passenger CNG Vehicles; FY15/16 Replace - 2 Class E, 2 Class C vehicles; FY16/17 Replace - 4 Class E, 1 Class H vehicles. & 1 Class E from 5339. (Transit Development Credit (TDC): CMAQ FY17/18 \$88, FY19/20 \$17)													
Fund		ENG	R/W	CON	Total	Prior	2018/2019	2019/2020	2020/2021	2021/2022	2022/2023	2023/2024	Total
CMAQ				4,787	4,787	2,985		141	1,110	551			4,787
5339 5339 - BUS AND BUS FACILITIES FORMULA GRANTS				487	487	487							487
LOCAL TRANS FUNDS				433	433	433							433
STATE TRANSIT ASSIST				319	319	231	88						319
20130601 Total				6,026	6,026	4,136	88	141	1,110	551			6,026
SBD31037	San Bernardino	MDAB		SBD31037	BUO00					T	EXEMPT - 93.126	0	
Description:						PTC	33,081			Agency	MORONGO BASIN TRANSIT AUTHORITY		
BUS SYSTEM - OPERATING ASSISTANCE													
Fund		ENG	R/W	CON	Total	Prior	2018/2019	2019/2020	2020/2021	2021/2022	2022/2023	2023/2024	Total
5311 - NONURBANIZED AREA FORMULA PROGRAM				4,275	4,275	3,507	384	384					4,275
FARE REVENUE				3,827	3,827	3,027	400	400					3,827
LOCAL TRANS FUNDS				23,030	23,030	19,030	2,000	2,000					23,030
PRIVATE FUNDS				238	238	238							238
SBD CO MEASURE I				1,641	1,641	1,437	102	102					1,641
STATE TRANSIT ASSIST				70	70	70							70
SBD31037 Total				33,081	33,081	27,309	2,886	2,886					33,081
20010120	San Bernardino	SCAB		20010120	TRN07					T	EXEMPT - 93.126	0	
Description:						PTC	128			Agency	MOUNTAIN AREA REGIONAL TRANSIT AUTHORITY		
TRANSIT SERVICE/REHAB. EQUIPMENT - PURCHASE OF VARIOUS MAINTENANCE EQUIPMENT (ON-GOING PROJECT)													
Fund		ENG	R/W	CON	Total	Prior	2018/2019	2019/2020	2020/2021	2021/2022	2022/2023	2023/2024	Total
STATE TRANSIT ASSIST				128	128	102	13	13					128
20010120 Total				128	128	102	13	13					128



Final 2019 Federal Transportation Improvement Program

San Bernardino County Project Listing Transit (in \$000's)

ProjectID	County	Air Basin	Model	RTP ID	Program					System	Conformity Category	Amendment	
200423	San Bernardino	SCAB		200423	PAR16					T	EXEMPT - 93.126	0	
Description:						PTC	5,940			Agency	MOUNTAIN AREA REGIONAL TRANSIT AUTHORITY		
PARATRANSIT VEHICLES - REPLACEMENT - GAS/DIESEL 2013 - 3, FY14 - 3, FY16 - 4 (Transportation Development Credits (TDC) to match: FY16/17 \$79, FY17/18 \$61, FY18/19 \$64, FY19/20 \$64)													
Fund		ENG	R/W	CON	Total	Prior	2018/2019	2019/2020	2020/2021	2021/2022	2022/2023	2023/2024	Total
CMAQ				5,422	5,422	3,182	560	560	560	560			5,422
5311F - INTERCITY BUS				300	300	300							300
PUBLIC TRANS MODERINAZATION IMP AND SERV. ENHANCEMENT ACCT.				52	52	52							52
STATE TRANSIT ASSIST				166	166	166							166
200423 Total				5,940	5,940	3,700	560	560	560	560			5,940
20150013	San Bernardino	MDAB		4TL104	ADR55					T	EXEMPT - 93.126	0	
Description:						PTC	1,229			Agency	MOUNTAIN AREA REGIONAL TRANSIT AUTHORITY		
REHAB./REPAIR/RETROFIT TRANSIT FACILITIES													
Fund		ENG	R/W	CON	Total	Prior	2018/2019	2019/2020	2020/2021	2021/2022	2022/2023	2023/2024	Total
PUBLIC TRANS MODERINAZATION IMP AND SERV. ENHANCEMENT ACCT.				210	210	210							210
STATE TRANSIT ASSIST				1,019	1,019	719	150	150					1,019
20150013 Total				1,229	1,229	929	150	150					1,229
SBD41055	San Bernardino	SCAB		SBD41055	BUO00					T	EXEMPT - 93.126	0	
Description:						PTC	33,943			Agency	MOUNTAIN AREA REGIONAL TRANSIT AUTHORITY		
BUS SYSTEM - OPERATING ASSISTANCE													
Fund		ENG	R/W	CON	Total	Prior	2018/2019	2019/2020	2020/2021	2021/2022	2022/2023	2023/2024	Total
CMAQ				80	80	80							80
5311 - NONURBANIZED AREA FORMULA PROGRAM				3,385	3,385	2,843	271	271					3,385
5311F - INTERCITY BUS				632	632	632							632
CITY FUNDS				15	15	15							15
FARE REVENUE				2,941	2,941	2,315	313	313					2,941
LOCAL TRANS FUNDS				24,986	24,986	20,586	2,200	2,200					24,986
PRIVATE FUNDS				48	48	48							48
SBD CO MEASURE I				1,471	1,471	1,267	102	102					1,471
STATE TRANSIT ASSIST				385	385	385							385
SBD41055 Total				33,943	33,943	28,171	2,886	2,886					33,943
SBD31612	San Bernardino	MDAB		SBD31612	BUO00					T	EXEMPT - 93.126	0	
Description:						PTC	5,218			Agency	NEEDLES		
BUS SYSTEM - OPERATING ASSISTANCE													
Fund		ENG	R/W	CON	Total	Prior	2018/2019	2019/2020	2020/2021	2021/2022	2022/2023	2023/2024	Total
EDA GRANT				37	37	37							37
5311 - NONURBANIZED AREA FORMULA PROGRAM				556	556	480	38	38					556



Final 2019 Federal Transportation Improvement Program

San Bernardino County Project Listing Transit (in \$000's)

TIGER DISCRETIONARY GRANT			8,678	8,678	8,678									8,678
AGENCY			88,400	88,400		88,400								88,400
CITY FUNDS	150		3,087	3,237	3,237									3,237
PRIVATE FUNDS	878		3,808	4,686	4,686									4,686
SBD CO MEASURE I	38,011	4,942	30,218	73,171	73,171									73,171
CAP AND TRADE PROGRAM			9,204	9,204	9,204									9,204
CALIFORNIA TRANSIT SECURITY GRANT PROGRAM			5,157	5,157	5,157									5,157
PUBLIC TRANS MODERINAZATION IMP AND SERV. ENHANCEMENT ACCT.			19,109	19,109	19,109									19,109
STATE TRANSIT ASSIST	7,189	5,275	10,495	22,959	22,959									22,959
STIP ADVANCE CON-RIP			12,826	12,826		12,826								12,826
20151301 Total	46,228	10,217	225,832	282,277	164,019	118,258								282,277

ProjectID	County	Air Basin	Model	RTP ID	Program					System	Conformity Category	Amendment
981111	San Bernardino	SCAB		981111	TRRH6					T	EXEMPT - 93.127	0
Description:						PTC	7,516			Agency	OMNITRANS	
TRANSIT - ENHANCEMENTS: 1% TRANSIT ENHANCEMENTS TO INCREASE ACCESSIBILITY TO BUS STOPS (ongoing)												
Fund	ENG	R/W	CON	Total	Prior	2018/2019	2019/2020	2020/2021	2021/2022	2022/2023	2023/2024	Total
5307 FTA 5307 UZA FORMULAR			774	774	774							774
5307LA LOS ANGELES/LONG BEACH/SANTA ANA URBANIZED AREA			4,677	4,677	4,477	200						4,677
5307RS RIVERSIDE/SAN BERNARDINO URBANIZED AREA			462	462	462							462
LOCAL TRANS FUNDS			985	985	985							985
PUBLIC TRANS MODERINAZATION IMP AND SERV. ENHANCEMENT ACCT.			100	100	100							100
STATE TRANSIT ASSIST			518	518	518							518
981111 Total			7,516	7,516	7,316	200						7,516

ProjectID	County	Air Basin	Model	RTP ID	Program					System	Conformity Category	Amendment
981114	San Bernardino	SCAB		981114	SEC53					T	EXEMPT - 93.126	0
Description:						PTC	2,069			Agency	OMNITRANS	
TRANSIT - SECURITY CAPITALIZATION OF SECURITY COSTS												
Fund	ENG	R/W	CON	Total	Prior	2018/2019	2019/2020	2020/2021	2021/2022	2022/2023	2023/2024	Total
5307 FTA 5307 UZA FORMULAR			734	734	734							734
5307LA LOS ANGELES/LONG BEACH/SANTA ANA URBANIZED AREA			523	523	446	77						523
5307RS RIVERSIDE/SAN BERNARDINO URBANIZED AREA			401	401	324	77						401
LOCAL TRANS FUNDS			221	221	221							221
STATE TRANSIT ASSIST			190	190	152	38						190
981114 Total			2,069	2,069	1,877	192						2,069



Final 2019 Federal Transportation Improvement Program

San Bernardino County Project Listing Transit (in \$000's)

ProjectID	County	Air Basin	Model	RTP ID	Program					System	Conformity Category	Amendment
981122	San Bernardino	SCAB		981122	BUN07					T	EXEMPT - 93.126	0
Description:						PTC	133,795			Agency	OMNITRANS	
CAPITALIZATION OF PREVENTIVE MAINTENANCE (TDC to match: 5307 FY17/18 \$593, FY18/19 \$593)												
Fund	ENG	R/W	CON	Total	Prior	2018/2019	2019/2020	2020/2021	2021/2022	2022/2023	2023/2024	Total
5307 FTA 5307 UZA FORMULAR			35,893	35,893	35,893							35,893
5307LA LOS ANGELES/LONG BEACH/SANTA ANA URBANIZED AREA			30,994	30,994	28,295	2,699						30,994
5307RS RIVERSIDE/SAN BERNARDINO URBANIZED AREA			31,934	31,934	23,622	8,312						31,934
AR-5307 ARRA - FTA 5307			9,632	9,632	9,632							9,632
LOCAL TRANS FUNDS			14,542	14,542	14,542							14,542
STATE TRANSIT ASSIST			10,800	10,800	10,800							10,800
981122 Total			133,795	133,795	122,784	11,011						133,795
SBD31055	San Bernardino	SCAB		SBD31055	TRN06					T	EXEMPT - 93.126	0
Description:						PTC	47,372			Agency	OMNITRANS	
TRANSIT ADMINISTRATION EQUIPMENT PURCHASE COMPUTER HARDWARE & SOFTWARE FOR MIS. (TDC: 5307; FY16/17 \$780 CON, FY18/19 \$384 CON)												
Fund	ENG	R/W	CON	Total	Prior	2018/2019	2019/2020	2020/2021	2021/2022	2022/2023	2023/2024	Total
5307 FTA 5307 UZA FORMULAR			11,699	11,699	11,699							11,699
5307LA LOS ANGELES/LONG BEACH/SANTA ANA URBANIZED AREA			15,166	15,166	14,244	922						15,166
5307RS RIVERSIDE/SAN BERNARDINO URBANIZED AREA			6,038	6,038	5,040	998						6,038
AR-5307 ARRA - FTA 5307			6,776	6,776	6,776							6,776
LOCAL TRANS FUNDS			1,492	1,492	1,492							1,492
PUBLIC TRANS MODERINAZATION IMP AND SERV. ENHANCEMENT ACCT.			2,286	2,286	2,286							2,286
STATE TRANSIT ASSIST			3,915	3,915	3,915							3,915
SBD31055 Total			47,372	47,372	45,452	1,920						47,372
SBD31084	San Bernardino	SCAB		SBD31084	BUN07					T	EXEMPT - 93.126	0
Description:						PTC	5,256			Agency	OMNITRANS	
BUS SYSTEM-SERVICE VEHICLES, PURCHASE SEVERAL REPLACEMENT SERVICE VEHICLES FY15 - 45 (TDC: 5307; FY18/19 \$101 CON)												
Fund	ENG	R/W	CON	Total	Prior	2018/2019	2019/2020	2020/2021	2021/2022	2022/2023	2023/2024	Total
5307 FTA 5307 UZA FORMULAR			933	933	933							933
5307LA LOS ANGELES/LONG BEACH/SANTA ANA URBANIZED AREA			2,065	2,065	1,823	242						2,065
5307RS RIVERSIDE/SAN BERNARDINO URBANIZED AREA			1,326	1,326	1,064	262						1,326
PUBLIC TRANS MODERINAZATION IMP AND SERV. ENHANCEMENT ACCT.			551	551	551							551
STATE TRANSIT ASSIST			381	381	381							381
SBD31084 Total			5,256	5,256	4,752	504						5,256



Final 2019 Federal Transportation Improvement Program

San Bernardino County Project Listing Transit (in \$000's)

ProjectID	County	Air Basin	Model	RTP ID	Program					System	Conformity Category	Amendment	
SBD90105	San Bernardino	SCAB		SBD90105	BUR17					T	EXEMPT - 93.126	0	
Description:						PTC	129,331			Agency	OMNITRANS		
BUS SYSTEM-BUSES BUS REPLACEMENTS ALT. FUEL, 2010-15 and 15 coaches per year after 2010 (TDC: to match; CMAQ FY18/19 \$384 for CON, FY19/20 \$875 for CON; 5307 FY 16/17 \$175 for CON; 5307LA FY17/18 \$175 for CON, \$175 FY18/19 for CON)													
Fund		ENG	R/W	CON	Total	Prior	2018/2019	2019/2020	2020/2021	2021/2022	2022/2023	2023/2024	Total
CMAQ				65,978	65,978	39,615	3,347	7,620	7,012	8,384			65,978
5307 FTA 5307 UZA FORMULAR				9,965	9,965	9,965							9,965
5307-TR FTA 5307 (FHWA TRANSFER FUNDS)				19,522	19,522	19,522							19,522
5307LA LOS ANGELES/LONG BEACH/SANTA ANA URBANIZED AREA				1,400	1,400	700	700						1,400
FTA 5309(a) GUIDEWY				5,000	5,000	5,000							5,000
5339LA LOS ANGELES -LONG BEACH-ANAHEIM URBANIZED AREA - BFG				4,763	4,763	3,439	662	662					4,763
5339RS RIVERSIDE-SAN BERNARDINO URBANIZED AREA - BFG				6,348	6,348	4,272	1,038	1,038					6,348
LOCAL ADVANCE CONSTRUCTION													
PUBLIC TRANS MODERINAZATION IMP AND SERV. ENHANCEMENT ACCT.				16,355	16,355	11,005	3,650	1,700					16,355
SBD90105 Total				129,331	129,331	93,518	9,397	11,020	7,012	8,384			129,331
20190005	San Bernardino	SCAB		200450	TDR64					T	NON-EXEMPT	0	
Description:						PTC	3,453			Agency	RIALTO		
Rialto Metrolink Station (Phase 2): Increase parking spaces from 297 to 397 (additional 100 spaces) and other station improvements.													
Fund		ENG	R/W	CON	Total	Prior	2018/2019	2019/2020	2020/2021	2021/2022	2022/2023	2023/2024	Total
5307 FTA 5307 UZA FORMULAR		100		1,219	1,319	100	1,219						1,319
FTA 5309(a) GUIDEWY				273	273		273						273
LOCAL TRANS FUNDS			500	255	755	500	255						755
PUBLIC TRANS MODERINAZATION IMP AND SERV. ENHANCEMENT ACCT.			1,000	106	1,106	1,000	106						1,106
20190005 Total		100	1,500	1,853	3,453	1,600	1,853						3,453
20170803	San Bernardino	SCAB		SBD41109	COO00					T	EXEMPT - 93.126	0	
Description:						PTC	18,070			Agency	SAN BERNARDINO COUNTY TRANSPORTATION AUTHORITY		
METROLINK PREVENTATIVE MAINTENANCE OPERATING ASSISTANCE SOUTHERN CALIFORNIA REGIONAL RAIL AUTHORITY (METROLINK), TOLL DEVELOPMENT CREDITS TO MATCH 5337: FY 2018 \$2,250; FY 2019 \$1,805; FY 2020 \$231; FY 2021 \$232.													
Fund		ENG	R/W	CON	Total	Prior	2018/2019	2019/2020	2020/2021	2021/2022	2022/2023	2023/2024	Total
5337LA LOS ANGELES -LONG BEACH-ANAHEIM URBANIZED AREA - SGR				7,071	7,071	2,831	3,435	403	402				7,071
5337RS RIVERSIDE-SAN BERNARDINO URBANIZED AREA				10,999	10,999	6,169	3,784	522	524				10,999
20170803 Total				18,070	18,070	9,000	7,219	925	926				18,070



Final 2019 Federal Transportation Improvement Program

San Bernardino County Project Listing Transit (in \$000's)

ProjectID	County	Air Basin	Model	RTP ID	Program					System	Conformity Category	Amendment
20190015	San Bernardino	SCAB		4120213	BUO02					T	NON-EXEMPT	0
Description:						PTC	221,525			Agency	SAN BERNARDINO COUNTY TRANSPORTATION AUTHORITY	
West Valley Connector (WVC - Phase 1/Milliken Alignment): A 19 mile Bus Rapid Transit (BRT) service from the Downtown Pomona Metrolink Station to Ontario International Airport and the Rancho Cucamonga Metrolink Station.												
Fund	ENG	R/W	CON	Total	Prior	2018/2019	2019/2020	2020/2021	2021/2022	2022/2023	2023/2024	Total
CMAQ		1,623		1,623		1,623						1,623
5307LA LOS ANGELES/LONG BEACH/SANTA ANA URBANIZED AREA			3,719	3,719				3,719				3,719
FTA 5309(c) BUS AGENCY	15,039	69,904	115,807	200,750		84,943		115,807				200,750
CITY FUNDS		1,500		1,500		1,500						1,500
SBD CO MEASURE I	5,276	6,311		11,587	5,188	6,399						11,587
STATE TRANSIT ASSIST		2,136		2,136		2,136						2,136
20190015 Total	20,315	81,474	119,736	221,525	5,188	96,601		119,736				221,525
990602	San Bernardino	SCAB		990602	TRR14					T	EXEMPT - 93.126	0
Description:						PTC	88,076			Agency	SANBAG	
METROLINK CAPITAL MAINTENANCE (REHAB/RENOVATION OF METROLINK TRACK, SIGNALS, COMMUNICATIONS, STRUCTURES, FACILITIES, SYSTEMS & ROLLING STOCK INCLUDING PURCHASE OF REPLACEMENT LOCOMOTIVES WITH TIER-4 TECHNOLOGY). (TDC used to match: 5309a, 5337LA/RS FY14/15 \$1,741; 5337LA/RS FY15/16 \$856; 5337LA/RS FY16/17 \$1,316; FY 17/18 \$1,881; FY 18/19 \$2,000; FY 19/20 \$2,000; FY 20/21 \$2,000; FY 21/22 \$2,000)												
Fund	ENG	R/W	CON	Total	Prior	2018/2019	2019/2020	2020/2021	2021/2022	2022/2023	2023/2024	Total
FTA 5309(a) GUIDEWY			25,075	25,075	25,075							25,075
5337-SGR 5337 STATE OF GOOD REPAIR			573	573	573							573
5337LA LOS ANGELES -LONG BEACH-ANAHEIM URBANIZED AREA - SGR			24,281	24,281	10,937	3,769	3,200	3,200	3,175			24,281
5337RS RIVERSIDE-SAN BERNARDINO URBANIZED AREA			32,100	32,100	13,443	4,232	4,800	4,800	4,825			32,100
AR-5307 ARRA - FTA 5307 PUBLIC TRANS			2,188	2,188	2,188							2,188
MODERINAZATION IMP AND SERV. ENHANCEMENT ACCT.			1,161	1,161	1,161							1,161
STATE TRANSIT ASSIST			2,698	2,698	2,698							2,698
990602 Total			88,076	88,076	56,075	8,001	8,000	8,000	8,000			88,076
200086	San Bernardino	MDAB		200086	NCR10					T	EXEMPT - 93.126	0
Description:						PTC	1,344			Agency	VICTOR VALLEY TRANSIT AUTHORITY	
BUS SYSTEM - PASSENGER FACILITIES. FY16 - 10 SHELTERS/BENCHES/AMENITIES; FY17 - 12 SHELTERS/BENCHES; FY19 - 9 SHELTERS/BENCHES AND AMENITIES												
Fund	ENG	R/W	CON	Total	Prior	2018/2019	2019/2020	2020/2021	2021/2022	2022/2023	2023/2024	Total
5307 FTA 5307 UZA FORMULAR			102	102	102							102
5307VH VICTORVILLE-HESPERIA URBANIZED AREA - FP			392	392	330	62						392
LOCAL TRANS FUNDS			22	22	6	16						22



Final 2019 Federal Transportation Improvement Program

San Bernardino County Project Listing Transit (in \$000's)

PUBLIC TRANS MODERINAZATION IMP AND SERV. ENHANCEMENT ACCT.				744	744	744									744
STATE TRANSIT ASSIST				84	84	84									84
200086 Total				1,344	1,344	1,266	78								1,344

ProjectID	County	Air Basin	Model	RTP ID	Program					System	Conformity Category	Amendment
20110302	San Bernardino	MDAB		4TL104	BUO01					T	EXEMPT - 93.126	0
Description:						PTC	37,331			Agency	VICTOR VALLEY TRANSIT AUTHORITY	
CAPITAL - BUS FACILITY - CAPITAL LEASE PAYMENTS												
Fund	ENG	R/W	CON	Total	Prior	2018/2019	2019/2020	2020/2021	2021/2022	2022/2023	2023/2024	Total
5307VH VICTORVILLE-HESPERIA URBANIZED AREA - FP			22,062	22,062	18,418	1,214	1,215	1,215				22,062
FTA 5309(c) BUS			1,486	1,486	1,486							1,486
5311 - NONURBANIZED AREA FORMULA PROGRAM			342	342	342							342
AR-5307 ARRA - FTA 5307			1,913	1,913	1,913							1,913
ARRA - FTA 5311			160	160	160							160
LOCAL TRANS FUNDS			3,097	3,097	2,185	304	304	304				3,097
PRIVATE FUNDS			467	467	407	20	20	20				467
STATE TRANSIT ASSIST			7,804	7,804	7,804							7,804
20110302 Total			37,331	37,331	32,715	1,538	1,539	1,539				37,331

ProjectID	County	Air Basin	Model	RTP ID	Program					System	Conformity Category	Amendment
20111805	San Bernardino	MDAB		4TL104	BUR05					T	EXEMPT - 93.126	0
Description:						PTC	957			Agency	VICTOR VALLEY TRANSIT AUTHORITY	
BUSES - REHABILITATION/IMPROVEMENTS - SPARE PARTS/ASSOCIATED CAPITAL MAINTENANCE ITEMS												
Fund	ENG	R/W	CON	Total	Prior	2018/2019	2019/2020	2020/2021	2021/2022	2022/2023	2023/2024	Total
5307 FTA 5307 UZA FORMULAR			76	76	76							76
5307VH VICTORVILLE-HESPERIA URBANIZED AREA - FP			684	684	456	76	76	76				684
LOCAL TRANS FUNDS			57	57	57							57
STATE TRANSIT ASSIST			140	140	83	19	19	19				140
20111805 Total			957	957	672	95	95	95				957

ProjectID	County	Air Basin	Model	RTP ID	Program					System	Conformity Category	Amendment
20111806	San Bernardino	MDAB		4TL104	BUN07					T	EXEMPT - 93.126	0
Description:						PTC	260			Agency	VICTOR VALLEY TRANSIT AUTHORITY	
TRANSIT BUS STOP ACCESS IMPROVEMENTS - PATH OF TRAVEL FOR EXISTING BUS STOPS												
Fund	ENG	R/W	CON	Total	Prior	2018/2019	2019/2020	2020/2021	2021/2022	2022/2023	2023/2024	Total
LOCAL TRANS FUNDS			232	232	145	87						232
PUBLIC TRANS MODERINAZATION IMP AND SERV. ENHANCEMENT ACCT.			28	28	28							28
20111806 Total			260	260	173	87						260



Final 2019 Federal Transportation Improvement Program

San Bernardino County Project Listing Transit (in \$000's)

ProjectID	County	Air Basin	Model	RTP ID		Program					System	Conformity Category	Amendment
20111815	San Bernardino	MDAB		SBD31581		BUO00					T	EXEMPT - 93.126	0
Description:							PTC	41,388			Agency	VICTOR VALLEY TRANSIT AUTHORITY	
OPERATING ASSISTANCE													
Fund		ENG	R/W	CON	Total	Prior	2018/2019	2019/2020	2020/2021	2021/2022	2022/2023	2023/2024	Total
5307VH VICTORVILLE-HESPERIA URBANIZED AREA - FP				22,601	22,601	14,601	2,000	2,000	2,000	2,000			22,601
AR-5307 ARRA - FTA 5307				1,500	1,500	1,500							1,500
LOCAL TRANS FUNDS				17,287	17,287	9,287	2,000	2,000	2,000	2,000			17,287
20111815 Total				41,388	41,388	25,388	4,000	4,000	4,000	4,000			41,388
20130302	San Bernardino	MDAB		20040817		BUR05					T	EXEMPT - 93.126	0
Description:							PTC	3,679			Agency	VICTOR VALLEY TRANSIT AUTHORITY	
BUS REHABILITATION: FY17 MIDLIFE REBUILDS (8), FY19 Midlife rebuilds (6)													
Fund		ENG	R/W	CON	Total	Prior	2018/2019	2019/2020	2020/2021	2021/2022	2022/2023	2023/2024	Total
5339 5339 - BUS AND BUS FACILITIES FORMULA GRANTS				2,943	2,943	2,223	720						2,943
LOCAL TRANS FUNDS				350	350	170	180						350
PUBLIC TRANS MODERINAZATION IMP AND SERV. ENHANCEMENT ACCT.				255	255	255							255
STATE TRANSIT ASSIST				131	131	131							131
20130302 Total				3,679	3,679	2,779	900						3,679
20131102	San Bernardino	MDAB		4TL104		BUR17					T	EXEMPT - 93.126	0
Description:							PTC	14,030			Agency	VICTOR VALLEY TRANSIT AUTHORITY	
COMMUTER BUS REPLACEMENT: FY19 COMMUTER BUS REPLACE ALT FUEL (8), FY20 Commuter bus replace (8).													
Fund		ENG	R/W	CON	Total	Prior	2018/2019	2019/2020	2020/2021	2021/2022	2022/2023	2023/2024	Total
CMAQ				9,903	9,903	162		5,312	2,483	1,946			9,903
5307 FTA 5307 UZA FORMULAR				1,028	1,028	1,028							1,028
LOCAL TRANS FUNDS				788	788	100		688					788
PRIVATE FUNDS				311	311	311							311
STATE TRANSIT ASSIST				2,000	2,000	2,000							2,000
20131102 Total				14,030	14,030	3,601		6,000	2,483	1,946			14,030
20150101	San Bernardino	MDAB		SBD44003		PAN94					T	EXEMPT - 93.126	0
Description:							PTC	1,260			Agency	VICTOR VALLEY TRANSIT AUTHORITY	
PARATRANSIT VEHICLE EXPANSION: FY14/15(2), FY17/18 (4), FY18/19 (4)													
Fund		ENG	R/W	CON	Total	Prior	2018/2019	2019/2020	2020/2021	2021/2022	2022/2023	2023/2024	Total
5307VH VICTORVILLE-HESPERIA URBANIZED AREA - FP				812	812	400	412						812
5339 5339 - BUS AND BUS FACILITIES FORMULA GRANTS				191	191	191							191
LOCAL TRANS FUNDS				203	203	100	103						203
PUBLIC TRANS MODERINAZATION IMP AND SERV. ENHANCEMENT ACCT.				54	54	54							54
20150101 Total				1,260	1,260	745	515						1,260



Final 2019 Federal Transportation Improvement Program

San Bernardino County Project Listing Transit (in \$000's)

ProjectID	County	Air Basin	Model	RTP ID		Program					System	Conformity Category	Amendment
20170801	San Bernardino	MDAB		4TL104		NCR10					T	EXEMPT - 93.126	0
Description:							PTC	4,296			Agency	VICTOR VALLEY TRANSIT AUTHORITY	
TRANSIT CENTER INCLUDING SHELTERS, BENCHES, SIGNAGE, REAL-TIME INFORMATION, RESTROOMS, SPACE FOR SECURITY PERSONNEL, FARE MEDIA VENDING MACHINES, BIKE RACKS, AND KIOSK FOR BICYCLE REPAIRS, AND PARKING.													
Fund		ENG	R/W	CON	Total	Prior	2018/2019	2019/2020	2020/2021	2021/2022	2022/2023	2023/2024	Total
5307VH VICTORVILLE-HESPERIA URBANIZED AREA - FP		1,000		1,000	2,000	1,500	500						2,000
LOCAL TRANS FUNDS		1,000		1,000	2,000	1,500	500						2,000
CAP AND TRADE PROGRAM		296			296	296							296
20170801 Total		2,296		2,000	4,296	3,296	1,000						4,296
20171401	San Bernardino	MDAB		4TL104		BUN07					T	EXEMPT - 93.126	0
Description:							PTC	150			Agency	VICTOR VALLEY TRANSIT AUTHORITY	
In Victorville: Purchase of Garage and Shop Equipment - Tools and equipment used in fleet maintenance.													
Fund		ENG	R/W	CON	Total	Prior	2018/2019	2019/2020	2020/2021	2021/2022	2022/2023	2023/2024	Total
5339VH VICTORVILLE-HESPERIA URBANIZED AREA				120	120	60	60						120
TDA ARTICLE #4				30	30	15	15						30
20171401 Total				150	150	75	75						150
20190011	San Bernardino	MDAB		2016A319		BUN94					T	NON-EXEMPT	0
Description:							PTC	1,145			Agency	VICTOR VALLEY TRANSIT AUTHORITY	
VVTA Regional Expansion Buses: Route 59 (1 bus) & Route 65 (2 buses)													
Fund		ENG	R/W	CON	Total	Prior	2018/2019	2019/2020	2020/2021	2021/2022	2022/2023	2023/2024	Total
5307VH VICTORVILLE-HESPERIA URBANIZED AREA - FP				916	916			916					916
LOCAL TRANS FUNDS				229	229			229					229
20190011 Total				1,145	1,145			1,145					1,145
981104	San Bernardino	MDAB		981104		SEC54					T	EXEMPT - 93.126	0
Description:							PTC	1,569			Agency	VICTOR VALLEY TRANSIT AUTHORITY	
TRANSIT - SECURITY													
Fund		ENG	R/W	CON	Total	Prior	2018/2019	2019/2020	2020/2021	2021/2022	2022/2023	2023/2024	Total
5307VH VICTORVILLE-HESPERIA URBANIZED AREA - FP				488	488	421	67						488
LOCAL TRANS FUNDS				1,043	1,043	1,026	17						1,043
TRANSIT SYSTEM SAFETY, SECURITY AND DISASTER RESPONSE ACCOUNT				38	38	38							38
981104 Total				1,569	1,569	1,485	84						1,569



Final 2019 Federal Transportation Improvement Program

San Bernardino County Project Listing Transit (in \$000's)

ProjectID	County	Air Basin	Model	RTP ID	Program						System	Conformity Category	Amendment
SBD31581	San Bernardino	MDAB		SBD31581	BUO00						T	EXEMPT - 93.126	0
Description:						PTC	135,560				Agency	VICTOR VALLEY TRANSIT AUTHORITY	
BUS SYSTEM - OPERATING ASSISTANCE (ongoing)													
Fund		ENG	R/W	CON	Total	Prior	2018/2019	2019/2020	2020/2021	2021/2022	2022/2023	2023/2024	Total
5307VH VICTORVILLE-HESPERIA URBANIZED AREA - FP				37	37	37							37
5310VH VICTORVILLE-HESPERIA URBANIZED AREA - EM				129	129	129							129
5311 - NONURBANIZED AREA FORMULA PROGRAM				4,168	4,168	3,521	647						4,168
FARE REVENUE				26,110	26,110	22,964	3,146						26,110
LOCAL TRANS FUNDS				87,514	87,514	75,100	12,414						87,514
PRIVATE FUNDS				1,167	1,167	1,024	143						1,167
SBD CO MEASURE I				14,604	14,604	14,039	565						14,604
STATE AB2766				1,714	1,714	1,601	113						1,714
CAP AND TRADE PROGRAM				92	92	46	46						92
STATE TRANSIT ASSIST				25	25	25							25
SBD31581 Total				135,560	135,560	118,486	17,074						135,560
SBD41084	San Bernardino	MDAB		4TL104	BUR17						T	EXEMPT - 93.126	0
Description:						PTC	25,725				Agency	VICTOR VALLEY TRANSIT AUTHORITY	
BUS SYSTEM BUS REPLACEMENT - ALT FUEL: FY 16/17 BUS RPLC BARSTOW DIVISION (5), HESPERIA DIVISION (7). FY19 Regional bus replacement 40ft (2) Hesperia (1) Barstow and 35ft (4) Hesperia.													
Fund		ENG	R/W	CON	Total	Prior	2018/2019	2019/2020	2020/2021	2021/2022	2022/2023	2023/2024	Total
CMAQ				13,792	13,792	10,973		2,819					13,792
5307VH VICTORVILLE-HESPERIA URBANIZED AREA - FP				4,076	4,076	4,076							4,076
5339VH VICTORVILLE-HESPERIA URBANIZED AREA				646	646	139	507						646
ARRA - FTA 5311				204	204	204							204
LOCAL TRANS FUNDS				2,286	2,286	2,286							2,286
PRIVATE FUNDS				87	87	87							87
PUBLIC TRANS MODERINAZATION IMP AND SERV. ENHANCEMENT ACCT.				3,697	3,697	3,088	243	366					3,697
STATE TRANSIT ASSIST				937	937	937							937
SBD41084 Total				25,725	25,725	21,790	750	3,185					25,725
SBD41114	San Bernardino	MDAB		SBD41114	PAR17						T	EXEMPT - 93.126	0
Description:						PTC	7,703				Agency	VICTOR VALLEY TRANSIT AUTHORITY	
PARATRANSIT - FY18 PT BUS RPLC ALT FUEL (7); FY19 PT BUS RPLC ALT FUEL (2); FY20 PT BUS RPLC ALT FUEL (5), FY19 Paratransit bus replacement alt fuel (11)													
Fund		ENG	R/W	CON	Total	Prior	2018/2019	2019/2020	2020/2021	2021/2022	2022/2023	2023/2024	Total
CMAQ				2,830	2,830	2,830							2,830
5307VH VICTORVILLE-HESPERIA URBANIZED AREA - FP				2,726	2,726	460	2,266						2,726



Final 2019 Federal Transportation Improvement Program

San Bernardino County Project Listing Transit (in \$000's)

5310VH VICTORVILLE-HESPERIA URBANIZED AREA - EM			194	194	194									194
5339VH VICTORVILLE-HESPERIA URBANIZED AREA LOCAL TRANS FUNDS			391	391	391									391
PUBLIC TRANS MODERINAZATION IMP AND SERV. ENHANCEMENT ACCT.			617	617	50	567								617
STATE TRANSIT ASSIST			541	541	541									541
SBD41114 Total			404	404	404									404
			7,703	7,703	4,870	2,833								7,703

ProjectID	County	Air Basin	Model	RTP ID	Program					System	Conformity Category	Amendment
SBD41117	San Bernardino	MDAB		4TL104	BUN07					T	EXEMPT - 93.126	0
Description:						PTC	1,113			Agency	VICTOR VALLEY TRANSIT AUTHORITY	
BUS SYSTEM: FY17 - SERVICE VEHICLES (2), FY19 Service vehicle (1)												
Fund	ENG	R/W	CON	Total	Prior	2018/2019	2019/2020	2020/2021	2021/2022	2022/2023	2023/2024	Total
5307 FTA 5307 UZA FORMULAR			386	386	386							386
LOCAL TRANS FUNDS			164	164	164							164
PUBLIC TRANS MODERINAZATION IMP AND SERV. ENHANCEMENT ACCT.			215	215	215							215
STATE TRANSIT ASSIST			348	348	312	36						348
SBD41117 Total			1,113	1,113	1,077	36						1,113
Grand Total	68,939	93,191	1,205,257	1,367,387	859,474	296,124	42,887	145,461	23,441			1,367,387

Ventura County Transit



Final 2019 Federal Transportation Improvement Program

Ventura County Project Listing Transit (in \$000` s)

ProjectID	County	Air Basin	Model	RTP ID	Program					System	Conformity Category	Amendment
VEN141202	Ventura	SCCAB		5CR104	RAN92					T	EXEMPT - 93.126	0
Description:						PTC	23,520			Agency	CALTRANS	
VENTURA COUNTY SEACLIFF SIDING UPGRADE AND EXTENSION (PPNO 2089)(EA RA04CA)												
Fund	ENG	R/W	CON	Total	Prior	2018/2019	2019/2020	2020/2021	2021/2022	2022/2023	2023/2024	Total
ARRA - FEDERAL RAILROAD ADMINISTRATION	950			950	950							950
LOCAL TRANS FUNDS	250			250	250							250
PUBLIC TRANS MODERINAZATION IMP AND SERV. ENHANCEMENT ACCT.	2,000		20,320	22,320	2,000			20,320				22,320
VEN141202 Total	3,200		20,320	23,520	3,200			20,320				23,520
VEN050401	Ventura	SCCAB		VEN050401	BUO00					T	EXEMPT - 93.126	0
Description:						PTC	4,552			Agency	CAMARILLO	
OPERATING ASSISTANCE - CAMARILLO AREA TRANSIT												
Fund	ENG	R/W	CON	Total	Prior	2018/2019	2019/2020	2020/2021	2021/2022	2022/2023	2023/2024	Total
5307CAM CAMARILLO URBANIZED AREA			2,276	2,276	1,126	575	575					2,276
CITY FUNDS			2,276	2,276	1,126	575	575					2,276
VEN050401 Total			4,552	4,552	2,252	1,150	1,150					4,552
VEN061000	Ventura	SCCAB		VEN061000	COO00					T	EXEMPT - 93.126	0
Description:						PTC	3,750			Agency	CAMARILLO	
CAMARILLO RAIL STATION AND BUS MAINTENANCE												
Fund	ENG	R/W	CON	Total	Prior	2018/2019	2019/2020	2020/2021	2021/2022	2022/2023	2023/2024	Total
5307CAM CAMARILLO URBANIZED AREA			3,000	3,000		1,200	600	600	600			3,000
CITY FUNDS			750	750		300	150	150	150			750
VEN061000 Total			3,750	3,750		1,500	750	750	750			3,750
VEN120603	Ventura	SCCAB		5TL0706	NCN27					T	NON-REPORTABLE TCM	0
Description:						PTC	1,916			Agency	CAMARILLO	
CAMARILLO METROLINK STATION PEDESTRIAN UNDERCROSSING. Transportation Development Credit match of \$200 in FY 18/19.												
Fund	ENG	R/W	CON	Total	Prior	2018/2019	2019/2020	2020/2021	2021/2022	2022/2023	2023/2024	Total
5307CAM CAMARILLO URBANIZED AREA	200		1,000	1,200	200	1,000						1,200
CITY FUNDS	300			300	300							300
VEN120603 Total	500		1,000	1,500	500	1,000						1,500
VEN130806	Ventura	SCCAB		5TL0702	PLN40					T	EXEMPT - 93.126	0
Description:						PTC	950			Agency	CAMARILLO	
TRANSIT PLANNING												
Fund	ENG	R/W	CON	Total	Prior	2018/2019	2019/2020	2020/2021	2021/2022	2022/2023	2023/2024	Total
5307CAM CAMARILLO URBANIZED AREA			760	760		304	152	152	152			760
CITY FUNDS			190	190		76	38	38	38			190
VEN130806 Total			950	950		380	190	190	190			950



Final 2019 Federal Transportation Improvement Program

Ventura County Project Listing Transit (in \$000's)

ProjectID	County	Air Basin	Model	RTP ID	Program					System	Conformity Category	Amendment	
VEN140801	Ventura	SCCAB		REG0702	PAO00					T	EXEMPT - 93.126	0	
Description:						PTC	850			Agency	CAMARILLO		
ADA PARATRANSIT SERVICE IN CAMARILLO													
Fund		ENG	R/W	CON	Total	Prior	2018/2019	2019/2020	2020/2021	2021/2022	2022/2023	2023/2024	Total
5307CAM CAMARILLO URBANIZED AREA				680	680		272	136	136	136			680
CITY FUNDS				170	170		68	34	34	34			170
VEN140801 Total				850	850		340	170	170	170			850
VEN170707	Ventura	SCCAB		5TL0703	PAN93					T	EXEMPT - 93.126	0	
Description:						PTC	135			Agency	CAMARILLO		
TWO EXPANSION PARATRANSIT VEHICLES FOR CAMARILLO TRANSIT - GAS													
Fund		ENG	R/W	CON	Total	Prior	2018/2019	2019/2020	2020/2021	2021/2022	2022/2023	2023/2024	Total
5307CAM CAMARILLO URBANIZED AREA				108	108		108						108
CITY FUNDS				27	27		27						27
VEN170707 Total				135	135		135						135
VEN170708	Ventura	SCCAB		REG0702	BUR16					T	EXEMPT - 93.126	0	
Description:						PTC	108			Agency	CAMARILLO		
PURCHASE ONE (1) REPLACEMENT CUT-AWAY BUS FOR CAMARILLO TRANSIT - GAS													
Fund		ENG	R/W	CON	Total	Prior	2018/2019	2019/2020	2020/2021	2021/2022	2022/2023	2023/2024	Total
5307CAM CAMARILLO URBANIZED AREA				86	86		86						86
CITY FUNDS				22	22		22						22
VEN170708 Total				108	108		108						108
VEN170709	Ventura	SCCAB		REG0702	PAR16					T	EXEMPT - 93.126	0	
Description:						PTC	60			Agency	CAMARILLO		
PURCHASE ONE REPLACEMENT PARATRANSIT VEHICLE FOR CAMARILLO TRANSIT - GAS													
Fund		ENG	R/W	CON	Total	Prior	2018/2019	2019/2020	2020/2021	2021/2022	2022/2023	2023/2024	Total
5307CAM CAMARILLO URBANIZED AREA				48	48		48						48
CITY FUNDS				12	12		12						12
VEN170709 Total				60	60		60						60
VEN057404	Ventura	SCCAB		VEN057404	BUN07					T	EXEMPT - 93.126	0	
Description:						PTC	760			Agency	GOLD COAST TRANSIT DISTRICT		
PURCHASE OF OFFICE, SHOP, AND OPERATING EQUIPMENT FOR EXISTING FACILITIES - REPLACE MAINTENANCE EQUIPMENT													
Fund		ENG	R/W	CON	Total	Prior	2018/2019	2019/2020	2020/2021	2021/2022	2022/2023	2023/2024	Total
5307OX OXNARD URBANIZED AREA				608	608	404	100	104					608
LOCAL TRANS FUNDS				152	152	101	25	26					152
VEN057404 Total				760	760	505	125	130					760



Final 2019 Federal Transportation Improvement Program

Ventura County Project Listing Transit (in \$000's)

ProjectID	County	Air Basin	Model	RTP ID	Program					System	Conformity Category	Amendment	
VEN131103	Ventura	SCCAB		5TL0702	TRR06					T	EXEMPT - 93.126	0	
Description:						PTC	1,000			Agency	GOLD COAST TRANSIT DISTRICT		
BUSINESS SYSTEMS UPGRADE INCLUDING SOFTWARE AND HARDWARE.													
Fund		ENG	R/W	CON	Total	Prior	2018/2019	2019/2020	2020/2021	2021/2022	2022/2023	2023/2024	Total
5307OX OXNARD URBANIZED AREA				800	800	640	80	80					800
LOCAL TRANS FUNDS				200	200	160	20	20					200
VEN131103 Total				1,000	1,000	800	100	100					1,000
VEN131104	Ventura	SCCAB		REG0702	BUO00					T	EXEMPT - 93.126	0	
Description:						PTC	10,500			Agency	GOLD COAST TRANSIT DISTRICT		
OPERATING ASSISTANCE													
Fund		ENG	R/W	CON	Total	Prior	2018/2019	2019/2020	2020/2021	2021/2022	2022/2023	2023/2024	Total
5307OX OXNARD URBANIZED AREA				5,250	5,250		2,100	1,050	1,050	1,050			5,250
LOCAL TRANS FUNDS				5,250	5,250		2,100	1,050	1,050	1,050			5,250
VEN131104 Total				10,500	10,500		4,200	2,100	2,100	2,100			10,500
VEN151101	Ventura	SCCAB		5TL0703	BUN94					T	TCM	0	
Description:						PTC	6,428			Agency	GOLD COAST TRANSIT DISTRICT		
PURCHASE 5 BUSES FOR EXPANSION AND OPERATING ASSISTANCE DEMONSTRATION FOR VENTURA ROAD BUS LINE INCLUDING PUBLIC OUTREACH.													
Fund		ENG	R/W	CON	Total	Prior	2018/2019	2019/2020	2020/2021	2021/2022	2022/2023	2023/2024	Total
CMAQ				3,211	3,211			1,993	1,218				3,211
5307-TR FTA 5307 (FHWA TRANSFER FUNDS)				2,479	2,479	2,479							2,479
LOCAL TRANS FUNDS				738	738	321		259	158				738
VEN151101 Total				6,428	6,428	2,800		2,252	1,376				6,428
VEN170104	Ventura	SCCAB		REG0702	BUR05					T	EXEMPT - 93.126	0	
Description:						PTC	4,696			Agency	GOLD COAST TRANSIT DISTRICT		
MIDLIFE BUS REBUILD AND RESTORATION													
Fund		ENG	R/W	CON	Total	Prior	2018/2019	2019/2020	2020/2021	2021/2022	2022/2023	2023/2024	Total
5307OX OXNARD URBANIZED AREA				2,816	2,816	800	2,016						2,816
LOCAL TRANS FUNDS				1,880	1,880	200	1,680						1,880
VEN170104 Total				4,696	4,696	1,000	3,696						4,696
VEN170108	Ventura	SCCAB		REG0702	NCN86					T	EXEMPT - 93.126	0	
Description:						PTC	3,695			Agency	GOLD COAST TRANSIT DISTRICT		
PAYMENTS FOR CERTIFICATES OF PARTICIPATION FOR NEW OPERATIONS & MAINTENANCE FACILITY													
Fund		ENG	R/W	CON	Total	Prior	2018/2019	2019/2020	2020/2021	2021/2022	2022/2023	2023/2024	Total
5307OX OXNARD URBANIZED AREA				1,516	1,516		966	550					1,516
5339 5339 - BUS AND BUS FACILITIES FORMULA GRANTS		1,199			1,199	515	684						1,199
LOCAL TRANS FUNDS		129		851	980	129	563	288					980
VEN170108 Total		1,328		2,367	3,695	644	2,213	838					3,695



Final 2019 Federal Transportation Improvement Program

Ventura County Project Listing Transit (in \$000's)

ProjectID	County	Air Basin	Model	RTP ID	Program						System	Conformity Category	Amendment		
VEN171004	Ventura	SCCAB		REG0702	BUR05						T	EXEMPT - 93.126	0		
Description:											PTC	2,057		Agency	GOLD COAST TRANSIT DISTRICT
REBUILD 14 CNG BUSES INCLUDING ENGINE REPLACEMENT															
Fund		ENG	R/W	CON	Total	Prior	2018/2019	2019/2020	2020/2021	2021/2022	2022/2023	2023/2024	Total		
5307-TR FTA 5307 (FHWA TRANSFER FUNDS)				1,821	1,821			1,821					1,821		
LOCAL TRANS FUNDS				236	236			236					236		
VEN171004 Total				2,057	2,057			2,057					2,057		
VEN54057	Ventura	SCCAB		VEN54057	ADM83						T	EXEMPT - 93.126	0		
Description:											PTC	625		Agency	GOLD COAST TRANSIT DISTRICT
MARKETING & PASSENGER AWARENESS ACTIVITIES (PLANNING: PROGRAM SUPPORT & ADM)															
Fund		ENG	R/W	CON	Total	Prior	2018/2019	2019/2020	2020/2021	2021/2022	2022/2023	2023/2024	Total		
5307OX OXNARD URBANIZED AREA				500	500		200	100	100	100			500		
LOCAL TRANS FUNDS				125	125		50	25	25	25			125		
VEN54057 Total				625	625		250	125	125	125			625		
VEN54095	Ventura	SCCAB		VEN54095	PAO00						T	EXEMPT - 93.126	0		
Description:											PTC	8,090		Agency	GOLD COAST TRANSIT DISTRICT
OPERATING ASSISTANCE - ADA PARATRANSIT CAPITAL															
Fund		ENG	R/W	CON	Total	Prior	2018/2019	2019/2020	2020/2021	2021/2022	2022/2023	2023/2024	Total		
5307OX OXNARD URBANIZED AREA				6,472	6,472	1,737	1,855	960	960	960			6,472		
LOCAL TRANS FUNDS				1,618	1,618	434	464	240	240	240			1,618		
VEN54095 Total				8,090	8,090	2,171	2,319	1,200	1,200	1,200			8,090		
VEN64003	Ventura	SCCAB		VEN64003	BUO00						T	EXEMPT - 93.126	0		
Description:											PTC	9,595		Agency	GOLD COAST TRANSIT DISTRICT
PREVENTIVE MAINTENANCE - FIXED ROUTE & ADA															
Fund		ENG	R/W	CON	Total	Prior	2018/2019	2019/2020	2020/2021	2021/2022	2022/2023	2023/2024	Total		
5307OX OXNARD URBANIZED AREA				6,524	6,524		3,070	1,535	1,535	384			6,524		
LOCAL TRANS FUNDS				1,920	1,920		768	384	384	384			1,920		
VEN64003 Total				8,444	8,444		3,838	1,919	1,919	768			8,444		
VEN990602	Ventura	SCCAB		VEN990602	ADM83						T	EXEMPT - 93.126	0		
Description:											PTC	625		Agency	GOLD COAST TRANSIT DISTRICT
TRANSIT PLANNING & PROGRAMMING (PLANNING: PROGRAM SUPPORT & ADM)															
Fund		ENG	R/W	CON	Total	Prior	2018/2019	2019/2020	2020/2021	2021/2022	2022/2023	2023/2024	Total		
5307OX OXNARD URBANIZED AREA				500	500		200	100	100	100			500		
LOCAL TRANS FUNDS				125	125		50	25	25	25			125		
VEN990602 Total				625	625		250	125	125	125			625		



Final 2019 Federal Transportation Improvement Program

Ventura County Project Listing Transit (in \$000's)

ProjectID	County	Air Basin	Model	RTP ID		Program					System	Conformity Category	Amendment
VEN030608	Ventura	SCCAB		VEN030608		BUO00					T	EXEMPT - 93.126	0
Description:							PTC	1,637			Agency	MOORPARK	
CAPITAL MAINTENANCE FOR MOORPARK TRANSIT - BUSES AND TRANSIT CENTER (MOORPARK RAIL STATION)													
		ENG	R/W	CON	Total	Prior	2018/2019	2019/2020	2020/2021	2021/2022	2022/2023	2023/2024	Total
5307TO THOUSAND OAKS URBANIZED AREA				1,349	1,349		349	160	180	200	220	240	1,349
CITY FUNDS				288	288		38	40	45	50	55	60	288
VEN030608 Total				1,637	1,637		387	200	225	250	275	300	1,637
VEN101104	Ventura	SCCAB		REG0702		PAO00					T	EXEMPT - 93.126	0
Description:							PTC	758			Agency	MOORPARK	
DIAL-A-RIDE VEHICLE CAPITAL LEASE AND MAINTENANCE													
		ENG	R/W	CON	Total	Prior	2018/2019	2019/2020	2020/2021	2021/2022	2022/2023	2023/2024	Total
5307TO THOUSAND OAKS URBANIZED AREA				606	606		146	76	84	92	100	108	606
CITY FUNDS				152	152		37	19	21	23	25	27	152
VEN101104 Total				758	758		183	95	105	115	125	135	758
VEN121003	Ventura	SCCAB		REG0702		BUO00					T	EXEMPT - 93.126	0
Description:							PTC	2,225			Agency	MOORPARK	
OPERATING ASSISTANCE FOR MOORPARK BUSES FIXED ROUTE AND PARATRANSIT													
		ENG	R/W	CON	Total	Prior	2018/2019	2019/2020	2020/2021	2021/2022	2022/2023	2023/2024	Total
5307TO THOUSAND OAKS URBANIZED AREA				1,018	1,018		238	130	140	155	170	185	1,018
CITY FUNDS				1,207	1,207		427	130	140	155	170	185	1,207
VEN121003 Total				2,225	2,225		665	260	280	310	340	370	2,225
VEN34253	Ventura	SCCAB		VEN34253		BUO00					T	EXEMPT - 93.126	0
Description:							PTC	3,815			Agency	OJAI	
OPERATING ASSISTANCE - FIXED ROUTE													
		ENG	R/W	CON	Total	Prior	2018/2019	2019/2020	2020/2021	2021/2022	2022/2023	2023/2024	Total
5311 - NONURBANIZED AREA FORMULA PROGRAM				1,800	1,800		720	360	360	360			1,800
FARE REVENUE				215	215		86	43	43	43			215
LOCAL TRANS FUNDS				1,800	1,800		720	360	360	360			1,800
VEN34253 Total				3,815	3,815		1,526	763	763	763			3,815
VEN171006	Ventura	SCCAB		REG0702		NCR10					T	EXEMPT - 93.126	0
Description:							PTC	350			Agency	SAN BUENAVENTURA	
IN VENTURA ON WELLS ROAD FROM CARLOS TO CITRUS - WELLS CENTER BUS STOP IMPROVEMENTS INCLUDING NEW SIDEWALK WITH RETAINING WALL, ACCESS RAMPS, ADDITIONAL BUS SHELTER, AND LANDSCAPING													
		ENG	R/W	CON	Total	Prior	2018/2019	2019/2020	2020/2021	2021/2022	2022/2023	2023/2024	Total
CMAQ		66		243	309		309						309
LOCAL TRANS FUNDS		9		32	41		41						41
VEN171006 Total		75		275	350		350						350



Final 2019 Federal Transportation Improvement Program

Ventura County Project Listing Transit (in \$000's)

ProjectID	County	Air Basin	Model	RTP ID	Program					System	Conformity Category	Amendment	
VEN34206	Ventura	SCCAB		VEN34206	BUO00					T	EXEMPT - 93.126	0	
Description:						PTC	23,130			Agency	SIMI VALLEY		
OPERATING ASSISTANCE - FIXED ROUTE													
Fund		ENG	R/W	CON	Total	Prior	2018/2019	2019/2020	2020/2021	2021/2022	2022/2023	2023/2024	Total
5307SV SIMI VALLEY URBANIZED AREA				10,755	10,755		4,302	2,151	2,151	2,151			10,755
CITY FUNDS				10,755	10,755		4,302	2,151	2,151	2,151			10,755
FARE REVENUE				1,620	1,620		405	405	405	405			1,620
VEN34206 Total				23,130	23,130		9,009	4,707	4,707	4,707			23,130
VEN981107	Ventura	SCCAB		VEN981107	PAO00					T	EXEMPT - 93.126	0	
Description:						PTC	1,685			Agency	SIMI VALLEY		
ADA SERVICE - PARATRANSIT CAPITAL													
Fund		ENG	R/W	CON	Total	Prior	2018/2019	2019/2020	2020/2021	2021/2022	2022/2023	2023/2024	Total
5307SV SIMI VALLEY URBANIZED AREA				1,350	1,350		540	270	270	270			1,350
CITY FUNDS				335	335		134	67	67	67			335
VEN981107 Total				1,685	1,685		674	337	337	337			1,685
VEN981118	Ventura	SCCAB		VEN981118	BUO00					T	EXEMPT - 93.126	0	
Description:						PTC	1,275			Agency	SIMI VALLEY		
PREVENTIVE MAINTENANCE													
Fund		ENG	R/W	CON	Total	Prior	2018/2019	2019/2020	2020/2021	2021/2022	2022/2023	2023/2024	Total
5307SV SIMI VALLEY URBANIZED AREA				1,020	1,020		408	204	204	204			1,020
LOCAL TRANS FUNDS				255	255		102	51	51	51			255
VEN981118 Total				1,275	1,275		510	255	255	255			1,275
VEN171001	Ventura	SCCAB		REG0702	CON07					T	EXEMPT - 93.126	0	
Description:						PTC	36,420			Agency	SOUTHERN CALIF REGIONAL RAIL AUTHORITY		
SYSTEMWIDE PREVENTIVE MAINTENANCE FOR METROLINK COMMUTER RAIL. System-wide preventive maintenance for Metrolink Commuter Rail including rolling stock facilities, guideways etc... (TDC Credits of \$2,914 in 18/19, \$1,457 in each of years 19/20, 20/21 & 21/22.													
Fund		ENG	R/W	CON	Total	Prior	2018/2019	2019/2020	2020/2021	2021/2022	2022/2023	2023/2024	Total
5307OX OXNARD URBANIZED AREA				8,975	8,975		3,590	1,795	1,795	1,795			8,975
5307TO THOUSAND OAKS URBANIZED AREA				3,700	3,700		1,480	740	740	740			3,700
5337OX OXNARD URBANIZED AREA - SGR				14,525	14,525		5,810	2,905	2,905	2,905			14,525
5337TO THOUSAND OAKS URBANIZED AREA - SGR				9,220	9,220		3,688	1,844	1,844	1,844			9,220
VEN171001 Total				36,420	36,420		14,568	7,284	7,284	7,284			36,420



Final 2019 Federal Transportation Improvement Program

Ventura County Project Listing Transit (in \$000's)

ProjectID	County	Air Basin	Model	RTP ID	Program					System	Conformity Category	Amendment	
VEN990609	Ventura	SCCAB		VEN990609	TRR15					T	EXEMPT - 93.126	0	
Description:						PTC	17,500			Agency	SOUTHERN CALIF REGIONAL RAIL AUTHORITY		
SYSTEMWIDE REHABILITATION AND RENOVATION INCLUDING THE PURCHASE OF REPLACEMENT LOCOMOTIVES WITH TIER-4 TECHNOLOGY, TRACK, SIGNALS, PLATFORMS, POWER SYSTEMS, FACILITIES, ROLLING STOCK, EQUIPMENT, SIGNAGE (TOLL CREDITS OF \$1600 IN 18/19, \$700 IN EACH OF YEARS 9/20, 20/21 & 21/22)													
Fund		ENG	R/W	CON	Total	Prior	2018/2019	2019/2020	2020/2021	2021/2022	2022/2023	2023/2024	Total
5337OX OXNARD URBANIZED AREA - SGR				10,000	10,000		4,000	2,000	2,000	2,000			10,000
5337TO THOUSAND OAKS URBANIZED AREA - SGR				7,500	7,500		3,000	1,500	1,500	1,500			7,500
VEN990609 Total				17,500	17,500		7,000	3,500	3,500	3,500			17,500
VEN030611	Ventura	SCCAB		VEN030611	BUO00					T	EXEMPT - 93.126	0	
Description:						PTC	3,352			Agency	THOUSAND OAKS		
PREVENTIVE MAINTENANCE - THOUSAND OAKS TRANSIT FIXED-ROUTE AND DIAL-A-RIDE VEHICLES AND FACILITIES INCLUDING TRANSIT CENTER AND BUS STOPS													
Fund		ENG	R/W	CON	Total	Prior	2018/2019	2019/2020	2020/2021	2021/2022	2022/2023	2023/2024	Total
5307TO THOUSAND OAKS URBANIZED AREA				2,710	2,710		1,090	540	540	540			2,710
CITY FUNDS				642	642		264	126	126	126			642
VEN030611 Total				3,352	3,352		1,354	666	666	666			3,352
VEN030612	Ventura	SCCAB		VEN030612	BUO01					T	EXEMPT - 93.126	0	
Description:						PTC	788			Agency	THOUSAND OAKS		
Dial-a-Ride SERVICE - CAPITAL LEASE													
Fund		ENG	R/W	CON	Total	Prior	2018/2019	2019/2020	2020/2021	2021/2022	2022/2023	2023/2024	Total
5307TO THOUSAND OAKS URBANIZED AREA				630	630		270	120	120	120			630
CITY FUNDS				158	158		68	30	30	30			158
VEN030612 Total				788	788		338	150	150	150			788
VEN101101	Ventura	SCCAB		5TL0706	TRRH6					T	EXEMPT - 93.126	0	
Description:						PTC	130			Agency	THOUSAND OAKS		
BUS STOP ENHANCEMENTS FOR THOUSAND OAKS TRANSIT.													
Fund		ENG	R/W	CON	Total	Prior	2018/2019	2019/2020	2020/2021	2021/2022	2022/2023	2023/2024	Total
5307TO THOUSAND OAKS URBANIZED AREA				103	103	53	50						103
CITY FUNDS				27	27	14	13						27
VEN101101 Total				130	130	67	63						130
VEN110602	Ventura	SCCAB		5TL0702	PLN40					T	EXEMPT - 93.126	0	
Description:						PTC	1,249			Agency	THOUSAND OAKS		
TRANSIT PLANNING AND OUTREACH EDUCATION FOR THOUSAND OAKS TRANSIT													
Fund		ENG	R/W	CON	Total	Prior	2018/2019	2019/2020	2020/2021	2021/2022	2022/2023	2023/2024	Total
5307TO THOUSAND OAKS URBANIZED AREA				1,000	1,000		325	225	225	225			1,000
CITY FUNDS				249	249		81	56	56	56			249
VEN110602 Total				1,249	1,249		406	281	281	281			1,249



Final 2019 Federal Transportation Improvement Program

Ventura County Project Listing Transit (in \$000's)

ProjectID	County	Air Basin	Model	RTP ID		Program					System	Conformity Category	Amendment
VEN120420	Ventura	SCCAB		5TL0706		NCR28					T	EXEMPT - 93.126	0
Description:							PTC	1,875			Agency	THOUSAND OAKS	
TRANSPORTATION CENTER FACILITY IMPROVEMENTS. EXPAND BUS BOARDING AREA, CONSTRUCT ADA ACCESSIBLE SIDEWALK AND PEDESTRIAN PATHWAY IMPROVEMENTS.													
Fund	ENG	R/W	CON	Total	Prior	2018/2019	2019/2020	2020/2021	2021/2022	2022/2023	2023/2024	Total	
5307-TR FTA 5307 (FHWA TRANSFER FUNDS)	100		1,400	1,500		1,500						1,500	
LOCAL TRANS FUNDS	25		350	375		375						375	
VEN120420 Total	125		1,750	1,875		1,875						1,875	
VEN150603	Ventura	SCCAB		REG0702		PAO00					T	EXEMPT - 93.126	0
Description:							PTC	500			Agency	THOUSAND OAKS	
ADA SERVICE - PARATRANSIT CAPITAL													
Fund	ENG	R/W	CON	Total	Prior	2018/2019	2019/2020	2020/2021	2021/2022	2022/2023	2023/2024	Total	
5307TO THOUSAND OAKS URBANIZED AREA			250	250		100	50	50	50			250	
LOCAL TRANS FUNDS			250	250		100	50	50	50			250	
VEN150603 Total			500	500		200	100	100	100			500	
VEN170111	Ventura	SCCAB		5TL0706		BUN07					T	EXEMPT - 93.126	0
Description:							PTC	226			Agency	THOUSAND OAKS	
New Transit technologies including new electronic dispatch, Automated Stop Annunciators, transit reporting software, and projects to be determined.													
Fund	ENG	R/W	CON	Total	Prior	2018/2019	2019/2020	2020/2021	2021/2022	2022/2023	2023/2024	Total	
5307TO THOUSAND OAKS URBANIZED AREA			200	200	50	150						200	
CITY FUNDS			26	26	13	13						26	
VEN170111 Total			226	226	63	163						226	
VEN170702	Ventura	SCCAB		REG0702		BUR17					T	EXEMPT - 93.126	0
Description:							PTC	593			Agency	THOUSAND OAKS	
PURCHASE 1 REPLACEMENT CNG BUS													
Fund	ENG	R/W	CON	Total	Prior	2018/2019	2019/2020	2020/2021	2021/2022	2022/2023	2023/2024	Total	
CMAQ			525	525		525						525	
LOCAL TRANS FUNDS			68	68		68						68	
VEN170702 Total			593	593		593						593	
VEN170703	Ventura	SCCAB		VEN030611		BUN07					T	EXEMPT - 93.126	0
Description:							PTC	94			Agency	THOUSAND OAKS	
NEW BUS WASHER FOR THOUSAND OAKS TRANSIT													
Fund	ENG	R/W	CON	Total	Prior	2018/2019	2019/2020	2020/2021	2021/2022	2022/2023	2023/2024	Total	
5307TO THOUSAND OAKS URBANIZED AREA			75	75		75						75	
CITY FUNDS			19	19		19						19	
VEN170703 Total			94	94		94						94	



Final 2019 Federal Transportation Improvement Program

Ventura County Project Listing Transit (in \$000's)

ProjectID	County	Air Basin	Model	RTP ID	Program					System	Conformity Category	Amendment
VEN051005	Ventura	SCCAB		VEN051005	PAO00					T	EXEMPT - 93.126	0
Description:						PTC	1,749			Agency	VARIOUS AGENCIES	
GROUPED PROJECTS FOR OPER ASST, PLNG, PUR OF REPL VEH OR MIN EXP - ELDERLY & DISABLED NEW FREEDOMS INITIATIVE (PROJECTS ARE CONSISTENT WITH 40 CFR PART 93.126, 127,128,EXEMPT TABLES 2&3- PURCHASE OF NEW BUSES TO REPLACE EXIST VEH OR MINOR EXP; OPER ASST TO TRANSIT AGENCIES; PLNG ACT PURS TITLS 23&49 USC). 5310 TDC = \$70 IN 18/19, \$35 EACH IN 19/20 - 21/22.												
Fund	ENG	R/W	CON	Total	Prior	2018/2019	2019/2020	2020/2021	2021/2022	2022/2023	2023/2024	Total
5310OX OXNARD URBANIZED AREA - EM			801	801		343	204	127	127			801
5310TO THOUSAND OAKS URBANIZED AREA - EM			528	528		157	147	112	112			528
LOCAL TRANS FUNDS			420	420		159	87	87	87			420
VEN051005 Total			1,749	1,749		659	438	326	326			1,749
VEN070202	Ventura	SCCAB		5TL04	BUO00					T	EXEMPT - 93.126	0
Description:						PTC	636			Agency	VARIOUS AGENCIES	
GROUPED PROJECTS FOR OPER ASST, PLNG, PUR OF REPL VEH OR MIN EXP - JOBS ACCESS REVERSE COMMUTE PROJECTS (PROJECTS ARE CONSISTENT WITH 40 CFR PART 93.126, 127,128,EXEMPT TABLES 2&3- PURCHASE OF NEW BUSES TO REPLACE EXIST VEH OR MINOR EXP; OPER ASST TO TRANSIT AGENCIES; PLNG ACT PURS TITLS 23&49 USC) 18/19 TDC = \$25, 19/20-21/22 TDC = \$12												
Fund	ENG	R/W	CON	Total	Prior	2018/2019	2019/2020	2020/2021	2021/2022	2022/2023	2023/2024	Total
5307OX OXNARD URBANIZED AREA			280	280		102	110	34	34			280
5307TO THOUSAND OAKS URBANIZED AREA			86	86		23	45	9	9			86
LOCAL TRANS FUNDS			270	270		103	155	6	6			270
VEN070202 Total			636	636		228	310	49	49			636
VEN081001	Ventura	SCCAB		REG0702	PLN40					T	EXEMPT - 93.126	0
Description:						PTC	1,452			Agency	VENTURA COUNTY TRANS COMMISSION (VCTC)	
ELDERLY/DISABLED PLANNING INCLUDING PATRON DISABILITY EVALUATION												
Fund	ENG	R/W	CON	Total	Prior	2018/2019	2019/2020	2020/2021	2021/2022	2022/2023	2023/2024	Total
5307OX OXNARD URBANIZED AREA			1,160	1,160		470	230	230	230			1,160
LOCAL TRANS FUNDS			292	292		118	58	58	58			292
VEN081001 Total			1,452	1,452		588	288	288	288			1,452
VEN121001	Ventura	SCCAB		VEN010406	ADM83					T	EXEMPT - 93.126	0
Description:						PTC	1,278			Agency	VENTURA COUNTY TRANS COMMISSION (VCTC)	
FARE COLLECTION PASSENGER COUNTING DATA MANAGEMENT												
Fund	ENG	R/W	CON	Total	Prior	2018/2019	2019/2020	2020/2021	2021/2022	2022/2023	2023/2024	Total
5307OX OXNARD URBANIZED AREA			1,065	1,065		345	240	240	240			1,065
LOCAL TRANS FUNDS			213	213		69	48	48	48			213
VEN121001 Total			1,278	1,278		414	288	288	288			1,278



Final 2019 Federal Transportation Improvement Program

Ventura County Project Listing Transit (in \$000's)

ProjectID	County	Air Basin	Model	RTP ID	Program					System	Conformity Category	Amendment	
VEN121002	Ventura	SCCAB		VEN059401	ITS03					T	TCM	0	
Description:						PTC	2,796			Agency	VENTURA COUNTY TRANS COMMISSION (VCTC)		
FARE COLLECTION AND RIDERSHIP MONITORING EQUIPMENT AND MAINTENANCE (TDC CREDITS IN FY 16/17 IN THE AMOUNT OF \$189 AND FY 17/18 IN THE AMOUNT OF \$32.)													
Fund		ENG	R/W	CON	Total	Prior	2018/2019	2019/2020	2020/2021	2021/2022	2022/2023	2023/2024	Total
5307OX OXNARD URBANIZED AREA				2,205	2,205		630	525	525	525			2,205
5307TO THOUSAND OAKS URBANIZED AREA				95	95		95						95
LOCAL TRANS FUNDS				496	496		181	105	105	105			496
VEN121002 Total				2,796	2,796		906	630	630	630			2,796
VEN130803	Ventura	SCCAB		REG0702	BUO00					T	EXEMPT - 93.126	0	
Description:						PTC	6,760			Agency	VENTURA COUNTY TRANS COMMISSION (VCTC)		
OPERATING ASSISTANCE FOR HERITAGE VALLEY EXPRESS TRANSIT SERVICE													
Fund		ENG	R/W	CON	Total	Prior	2018/2019	2019/2020	2020/2021	2021/2022	2022/2023	2023/2024	Total
5307OX OXNARD URBANIZED AREA				3,120	3,120		1,248	624	624	624			3,120
FARE REVENUE				520	520		130	130	130	130			520
LOCAL TRANS FUNDS				3,120	3,120		1,248	624	624	624			3,120
VEN130803 Total				6,760	6,760		2,626	1,378	1,378	1,378			6,760
VEN150602	Ventura	SCCAB		REG0702	BUO00					T	EXEMPT - 93.126	0	
Description:						PTC	16,690			Agency	VENTURA COUNTY TRANS COMMISSION (VCTC)		
OPERATING ASSISTANCE - VCTC													
Fund		ENG	R/W	CON	Total	Prior	2018/2019	2019/2020	2020/2021	2021/2022	2022/2023	2023/2024	Total
5307OX OXNARD URBANIZED AREA				5,725	5,725		2,290	1,145	1,145	1,145			5,725
FARE REVENUE				5,240	5,240		1,310	1,310	1,310	1,310			5,240
STATE TRANSIT ASSIST				5,725	5,725		2,290	1,145	1,145	1,145			5,725
VEN150602 Total				16,690	16,690		5,890	3,600	3,600	3,600			16,690
VEN171002	Ventura	SCCAB		REG0702	BUR16					T	EXEMPT - 93.126	0	
Description:						PTC	1,425			Agency	VENTURA COUNTY TRANS COMMISSION (VCTC)		
PURCHASE TWO (2) BUSES FOR REPLACEMENT FOR VCTC INTERCITY BUS SERVICE													
Fund		ENG	R/W	CON	Total	Prior	2018/2019	2019/2020	2020/2021	2021/2022	2022/2023	2023/2024	Total
5307-TR FTA 5307 (FHWA TRANSFER FUNDS)				1,262	1,262			1,262					1,262
STATE TRANSIT ASSIST				163	163			163					163
VEN171002 Total				1,425	1,425			1,425					1,425
VEN171003	Ventura	SCCAB		REG0702	BUN93					T	EXEMPT - 93.126	0	
Description:						PTC	713			Agency	VENTURA COUNTY TRANS COMMISSION (VCTC)		
PURCHASE ONE (1) BUS FOR EXPANSION FOR VCTC INTERCITY BUS SERVICE, TO INCREASE THE SPARE RATIO													
Fund		ENG	R/W	CON	Total	Prior	2018/2019	2019/2020	2020/2021	2021/2022	2022/2023	2023/2024	Total
5307-TR FTA 5307 (FHWA TRANSFER FUNDS)				631	631			631					631



Final 2019 Federal Transportation Improvement Program

Ventura County Project Listing Transit (in \$000's)

ProjectID	County	Air Basin	Model	RTP ID	Program						System	Conformity Category	Amendment
VEN54115	Ventura	SCCAB		VEN54115	PLN40						T	EXEMPT - 93.126	0
Description:						PTC	2,097				Agency	VENTURA COUNTY TRANS COMMISSION (VCTC)	
VCTC BUS SYSTEM PLANNING													
Fund	ENG	R/W	CON	Total	Prior	2018/2019	2019/2020	2020/2021	2021/2022	2022/2023	2023/2024	Total	
5307OX OXNARD URBANIZED AREA			1,676	1,676		551	375	375	375			1,676	
LOCAL TRANS FUNDS			421	421		139	94	94	94			421	
VEN54115 Total			2,097	2,097		690	469	469	469			2,097	
Grand Total	5,228		222,709	227,937	14,002	78,109	43,879	56,592	33,810	740	805	227,937	

Various County Transit



Final 2019 Federal Transportation Improvement Program

No Transit Projects for Various.

Section 5307, 5337, 5339 Program Of Projects



Final 2019 Federal Transportation Improvement Program

FTA - Section 5307, 5337, 5339
 Imperial County Project Listing
 Local Highway, State Highway, Transit
 (in \$000`s)

ProjectID	County	Air Basin	Model	RTP ID	Program						System	Conformity Category	Amendment
IMP33023	Imperial	SSAB		IMP33023	BUO00						T	EXEMPT - 93.126	0
Description:						PTC	5,528				Agency	IMPERIAL COUNTY TRANSPORTATION COMMISSION (ICTC)	
IVT MedTrans													
Fund		ENG	R/W	CON	Total	Prior	2018/2019	2019/2020	2020/2021	2021/2022	2022/2023	2023/2024	Total
5307ECC 5307 EL CENTRO-CALEXICO URBANIZED AREA				1,315	1,315	261	262	263	264	265			1,315
FARE REVENUE				895	895	599	71	73	75	77			895
LOCAL TRANS FUNDS				3,318	3,318	2,261	263	264	265	265			3,318
IMP33023 Total				5,528	5,528	3,121	596	600	604	607			5,528
Grand Total				5,528	5,528	3,121	596	600	604	607			5,528



Final 2019 Federal Transportation Improvement Program

FTA - Section 5307, 5337, 5339
 Los Angeles County Project Listing
 Local Highway, State Highway, Transit
 (in \$000's)

ProjectID	County	Air Basin	Model	RTP ID		Program					System	Conformity Category	Amendment
LA0G012	Los Angeles	MDAB		1OM0702		BUO00					T	EXEMPT - 93.126	0
Description:							PTC	31,110			Agency	ANTELOPE VALLEY TRANSIT AUTHORITY	
Federal Operating Assistance. Utilizing \$1,000 of TDC in FY 17/18 and \$1,300 for FY18/19 & FY19/20 to match FTA 5307 funds for CON.													
Fund		ENG	R/W	CON	Total	Prior	2018/2019	2019/2020	2020/2021	2021/2022	2022/2023	2023/2024	Total
5307LA LOS ANGELES/LONG BEACH/SANTA ANA URBANIZED AREA				5,811	5,811	5,011	400	400					5,811
5307LP LANCASTER/PALMDALE URBANIZED AREA				19,218	19,218	15,618	1,800	1,800					19,218
LOCAL TRANS FUNDS				1,480	1,480	1,480							1,480
PROP "A" LOCAL RETURN				4,601	4,601	4,601							4,601
LA0G012 Total				31,110	31,110	26,710	2,200	2,200					31,110
LA0G062	Los Angeles	MDAB		1TL104		BUR17					T	EXEMPT - 93.126	0
Description:							PTC	48,102			Agency	ANTELOPE VALLEY TRANSIT AUTHORITY	
Vehicle Replacements Battery Electric - Transit & Commuter - 17 transits in FY 18/19, 14 fourteen commuters in FY18/19. No TDC's will be used.													
Fund		ENG	R/W	CON	Total	Prior	2018/2019	2019/2020	2020/2021	2021/2022	2022/2023	2023/2024	Total
5307LA LOS ANGELES/LONG BEACH/SANTA ANA URBANIZED AREA				3,047	3,047	1,607	1,440						3,047
5307LP LANCASTER/PALMDALE URBANIZED AREA				24,124	24,124	12,124	12,000						24,124
5337-SGR 5337 STATE OF GOOD REPAIR				1,200	1,200		1,200						1,200
5339C LOW OR NO EMISSION VEHICLE PROGRAM - 5339(C)				705	705		705						705
5339LP LANCASTER-PALMDALE URBANIZED AREA - BFG				3,244	3,244	3,244							3,244
GENERAL FUNDS				13,055	13,055	10,155	2,900						13,055
LOCAL TRANS FUNDS				2,727	2,727	2,727							2,727
LA0G062 Total				48,102	48,102	29,857	18,245						48,102
LA0G1306	Los Angeles	MDAB		1TR1010		BUR17					T	EXEMPT - 93.126	0
Description:							PTC	23,253			Agency	ANTELOPE VALLEY TRANSIT AUTHORITY	
Bus Replacement - Thirteen (13) 60ft. articulated electric buses and sixteen (16) 45ft. commuter electric buses.													
Fund		ENG	R/W	CON	Total	Prior	2018/2019	2019/2020	2020/2021	2021/2022	2022/2023	2023/2024	Total
5307LP LANCASTER/PALMDALE URBANIZED AREA				4,969	4,969		4,969						4,969
LOCAL TRANS FUNDS				3,496	3,496		3,496						3,496
CAP AND TRADE PROGRAM				13,170	13,170		13,170						13,170
PUBLIC TRANS MODERINAZATION IMP AND SERV. ENHANCEMENT ACCT.				1,618	1,618		1,618						1,618
LA0G1306 Total				23,253	23,253		23,253						23,253



Final 2019 Federal Transportation Improvement Program

FTA - Section 5307, 5337, 5339
 Los Angeles County Project Listing
 Local Highway, State Highway, Transit
 (in \$000's)

ProjectID	County	Air Basin	Model	RTP ID		Program					System	Conformity Category	Amendment			
LA0G1312	Los Angeles	MDAB		7120002		TRN06					T	EXEMPT - 93.126	0			
Description:											PTC	627			Agency	ANTELOPE VALLEY TRANSIT AUTHORITY
Customer Service / Maintenance & Administrative Equipment. This project will use \$20 of TDC's in FY18/19 and \$20 in TDC's in FY19/20																
Fund		ENG	R/W	CON	Total	Prior	2018/2019	2019/2020	2020/2021	2021/2022	2022/2023	2023/2024	Total			
5307LA LOS ANGELES/LONG BEACH/SANTA ANA URBANIZED AREA				327	327	327							327			
5307LP LANCASTER/PALMDALE URBANIZED AREA				300	300	100	100	100					300			
LA0G1312 Total				627	627	427	100	100					627			
LA0G588	Los Angeles	MDAB		1TL104		BUR04					T	EXEMPT - 93.126	0			
Description:											PTC	1,180			Agency	ANTELOPE VALLEY TRANSIT AUTHORITY
Major Bus Components. Project using TDC (Toll Credits) for match for 5307 funds: \$5 for the CON phase in FY 18/19																
Fund		ENG	R/W	CON	Total	Prior	2018/2019	2019/2020	2020/2021	2021/2022	2022/2023	2023/2024	Total			
5307LA LOS ANGELES/LONG BEACH/SANTA ANA URBANIZED AREA				75	75	75							75			
5307LP LANCASTER/PALMDALE URBANIZED AREA				1,045	1,045	1,020	25						1,045			
PROP "A" FUNDS				60	60	60							60			
LA0G588 Total				1,180	1,180	1,155	25						1,180			
LA0G589	Los Angeles	MDAB		1TL104		TRN07					T	EXEMPT - 93.126	0			
Description:											PTC	895			Agency	ANTELOPE VALLEY TRANSIT AUTHORITY
Major Facility/Shop Equipment. Utilizing TDC to match FTA 5307 for Construction; \$20 of TDC in each of the following years: FY18, FY19, and FY20.																
Fund		ENG	R/W	CON	Total	Prior	2018/2019	2019/2020	2020/2021	2021/2022	2022/2023	2023/2024	Total			
5307LP LANCASTER/PALMDALE URBANIZED AREA				895	895	695	100	100					895			
LA0G589 Total				895	895	695	100	100					895			
LA0G590	Los Angeles	MDAB		1TL104		TRR06					T	EXEMPT - 93.126	0			
Description:											PTC	582			Agency	ANTELOPE VALLEY TRANSIT AUTHORITY
Communication System Upgrade. Utilizing TDC to match FTA 5307 for Construction; \$10 of TDC in FY 16/17 and \$10 of TDC in FY 17/18. Added TDC to match FTA 5307 for construction in FY18/19 for \$10 and in FY19/20 for \$10.																
Fund		ENG	R/W	CON	Total	Prior	2018/2019	2019/2020	2020/2021	2021/2022	2022/2023	2023/2024	Total			
5307LP LANCASTER/PALMDALE URBANIZED AREA				572	572	472	50	50					572			
PROP "A" LOCAL RETURN				10	10	10							10			
LA0G590 Total				582	582	482	50	50					582			



Final 2019 Federal Transportation Improvement Program

FTA - Section 5307, 5337, 5339
 Los Angeles County Project Listing
 Local Highway, State Highway, Transit
 (in \$000's)

ProjectID	County	Air Basin	Model	RTP ID		Program					System	Conformity Category	Amendment		
LA0G591	Los Angeles	MDAB		1TL204		TRR06					T	EXEMPT - 93.126	0		
Description:											PTC	705		Agency	ANTELOPE VALLEY TRANSIT AUTHORITY
ADP Software Modifications. Project using toll credits (TDC) for match for 5307 funds: \$20 in FY19 and \$20 in FY20 for construction.															
Fund		ENG	R/W	CON	Total	Prior	2018/2019	2019/2020	2020/2021	2021/2022	2022/2023	2023/2024	Total		
5307LP				705	705	505	100	100					705		
LANCASTER/PALMDALE URBANIZED AREA															
LA0G591 Total															
				705	705	505	100	100					705		
LA0G959	Los Angeles	MDAB		7120002		VEN02					T	EXEMPT - 93.126	0		
Description:											PTC	1,735		Agency	ANTELOPE VALLEY TRANSIT AUTHORITY
Replacement Support/Drivers Relief Vehicles. Utilizing Toll Credits (TDC): \$70 for FY18/19, \$35 for FY19/20, and \$15 for FY20/21 to match FTA - 5307 for CON.															
Fund		ENG	R/W	CON	Total	Prior	2018/2019	2019/2020	2020/2021	2021/2022	2022/2023	2023/2024	Total		
5307LA LOS ANGELES/LONG BEACH/SANTA ANA URBANIZED AREA				240	240	240							240		
5307LP				1,495	1,495	895	350	175	75				1,495		
LANCASTER/PALMDALE URBANIZED AREA															
LA0G959 Total															
				1,735	1,735	1,135	350	175	75				1,735		
LA50200	Los Angeles	MDAB		LA50200		BUO00					T	EXEMPT - 93.126	0		
Description:											PTC	50,937		Agency	ANTELOPE VALLEY TRANSIT AUTHORITY
PREVENTIVE MAINTENANCE (LANCASTER/PALMDALE UZA). Added TDC as follows: \$960 in FY19 and \$980 in FY20 to match FTA 5307 for CON.															
Fund		ENG	R/W	CON	Total	Prior	2018/2019	2019/2020	2020/2021	2021/2022	2022/2023	2023/2024	Total		
5307LA LOS ANGELES/LONG BEACH/SANTA ANA URBANIZED AREA				8,510	8,510	8,510							8,510		
5307LP				40,300	40,300	30,600	4,800	4,900					40,300		
LANCASTER/PALMDALE URBANIZED AREA															
FARE REVENUE															
LA50200 Total															
				50,937	50,937	41,237	4,800	4,900					50,937		
LA0G1251	Los Angeles	SCAB		REG0702		TRRH6					T	EXEMPT - 93.127	0		
Description:											PTC	8,658		Agency	AVALON
Cabrillo Mole Ferry Terminal Project. Located in the City of Avalon/Santa Catalina Island. Project is to replace and expand the Cabrillo Mole Intermodal Ferry Passenger Terminal including floating docks and associated amenities. TDC equivalent to \$800,000 will be used in lieu of the required local match for Section 5307 FTA LA/LB UZA for construction phase in FY 17/18.															
Fund		ENG	R/W	CON	Total	Prior	2018/2019	2019/2020	2020/2021	2021/2022	2022/2023	2023/2024	Total		
5307LA LOS ANGELES/LONG BEACH/SANTA ANA URBANIZED AREA				4,000	4,000	4,000							4,000		
GENERAL FUNDS															
1064 FERRY DISCRETIONARY															
LA0G1251 Total															
		933		933	709		112	112					933		
				3,725	3,725	2,833	446	446					3,725		
		933		7,725	8,658	7,542	558	558					8,658		



Final 2019 Federal Transportation Improvement Program

FTA - Section 5307, 5337, 5339
 Los Angeles County Project Listing
 Local Highway, State Highway, Transit
 (in \$000's)

ProjectID	County	Air Basin	Model	RTP ID		Program					System	Conformity Category	Amendment	
LA0G1295	Los Angeles	SCAB		7120002		ADR55					T	EXEMPT - 93.126	0	
Description:											PTC	444	Agency	COMMERCE
The City of Commerce would expand the Transportation Department Dispatch office to accommodate additional personnel and upgraded technology. Project will use \$89 in TDC for match FY19 FTA funds.														
Fund		ENG	R/W	CON	Total	Prior	2018/2019	2019/2020	2020/2021	2021/2022	2022/2023	2023/2024	Total	
5307LA LOS ANGELES/LONG BEACH/SANTA ANA URBANIZED AREA				444	444		444						444	
LA0G1295 Total				444	444		444						444	
LA0G802	Los Angeles	SCAB		1TL204		TRRH6					T	EXEMPT - 93.127	0	
Description:											PTC	3,000	Agency	CULVER CITY
Culver City Bus Stop Improvement Program. Replace and add bus shelter furniture and construct needed sidewalk and roadway improvements at Culver City Bus stops.														
Fund		ENG	R/W	CON	Total	Prior	2018/2019	2019/2020	2020/2021	2021/2022	2022/2023	2023/2024	Total	
5307LA LOS ANGELES/LONG BEACH/SANTA ANA URBANIZED AREA				2,034	2,034	2,034							2,034	
LOCAL TRANS FUNDS				966	966	163	803						966	
LA0G802 Total				3,000	3,000	2,197	803						3,000	
LA0B358	Los Angeles	SCAB		LA0B358		TRR07					T	EXEMPT - 93.126	0	
Description:											PTC	30,625	Agency	CULVER CITY MUNI BUS LINES
Preventative maintenance for the Culver CityBus fleet.														
Fund		ENG	R/W	CON	Total	Prior	2018/2019	2019/2020	2020/2021	2021/2022	2022/2023	2023/2024	Total	
5307LA LOS ANGELES/LONG BEACH/SANTA ANA URBANIZED AREA				15,000	15,000	15,000							15,000	
LOCAL TRANS FUNDS				15,625	15,625	6,250	3,125	3,125	3,125				15,625	
LA0B358 Total				30,625	30,625	21,250	3,125	3,125	3,125				30,625	
LA52105	Los Angeles	SCAB		LA52105		BUN07					T	EXEMPT - 93.126	0	
Description:											PTC	1,315	Agency	CULVER CITY MUNI BUS LINES
Payments for the leasing of bus tires for the Culver CityBus fleet..														
Fund		ENG	R/W	CON	Total	Prior	2018/2019	2019/2020	2020/2021	2021/2022	2022/2023	2023/2024	Total	
5307LA LOS ANGELES/LONG BEACH/SANTA ANA URBANIZED AREA				600	600	600							600	
LOCAL TRANS FUNDS				690	690	175	125	130	130	130			690	
PROP C"40" FUNDS				25	25	25							25	
LA52105 Total				1,315	1,315	800	125	130	130	130			1,315	
LA0B310	Los Angeles	SCAB		LA0B310		BUR17					T	EXEMPT - 93.126	0	
Description:											PTC	74,918	Agency	FOOTHILL TRANSIT ZONE
REPLACEMENT CNG/ELECTRIC BUSES AND ELECTRIC BUS CHARGING STATIONS														
Fund		ENG	R/W	CON	Total	Prior	2018/2019	2019/2020	2020/2021	2021/2022	2022/2023	2023/2024	Total	
5307LA LOS ANGELES/LONG BEACH/SANTA ANA URBANIZED AREA				47,000	47,000		47,000						47,000	



Final 2019 Federal Transportation Improvement Program

FTA - Section 5307, 5337, 5339
 Los Angeles County Project Listing
 Local Highway, State Highway, Transit
 (in \$000's)

FTA 5309(c) BUS				1,188	1,188	1,188													1,188
5339LA LOS ANGELES -LONG BEACH-ANAHEIM URBANIZED AREA - BFG				1,310	1,310	1,310													1,310
TRANSIT INVESTMENT FOR GREENHOUSE GAS AND ENERGY REDUCTION PROP C"40" FUNDS				10,170	10,170	10,170													10,170
TDA				10,250	10,250	4,000				6,250									10,250
TDA				5,000	5,000					5,000									5,000
LA0B310 Total				74,918	74,918	16,668				58,250									74,918

ProjectID	County	Air Basin	Model	RTP ID		Program					System	Conformity Category		Amendment
LA0F048	Los Angeles	SCAB		LA0F048		BUO00					T	EXEMPT - 93.126		0
Description:							PTC	27,500			Agency	FOOTHILL TRANSIT ZONE		
PREVENTIVE MAINTENANCE - OPERATING														
Fund		ENG	R/W	CON	Total	Prior	2018/2019	2019/2020	2020/2021	2021/2022	2022/2023	2023/2024	Total	
5307LA LOS ANGELES/LONG BEACH/SANTA ANA URBANIZED AREA				22,000	22,000		22,000						22,000	
TDA ARTICLE #4				5,500	5,500		5,500						5,500	
LA0F048 Total				27,500	27,500		27,500						27,500	

ProjectID	County	Air Basin	Model	RTP ID		Program					System	Conformity Category		Amendment
LA0G1234	Los Angeles	SCAB		7120006		TRNH6					T	TCM Committed		0
Description:							PTC	10,300			Agency	FOOTHILL TRANSIT ZONE		
Mt. San Antonio College (MSAC) Transit Center. The Transit Center includes 10 bus bays, 2 chargers for electric buses, a transit store, lighted sheltered wait areas, real-time bus arrival kiosks, and upgraded ADA and pedestrian access.														
Fund		ENG	R/W	CON	Total	Prior	2018/2019	2019/2020	2020/2021	2021/2022	2022/2023	2023/2024	Total	
5339LA LOS ANGELES -LONG BEACH-ANAHEIM URBANIZED AREA - BFG				7,300	7,300		7,300						7,300	
PROP C"40" FUNDS				1,000	1,000		1,000						1,000	
TDA				2,000	2,000		2,000						2,000	
LA0G1234 Total				10,300	10,300		10,300						10,300	

ProjectID	County	Air Basin	Model	RTP ID		Program					System	Conformity Category		Amendment
LA0G1143	Los Angeles	SCAB		REG0702		BUR05					T	EXEMPT - 93.126		0
Description:							PTC	4,482			Agency	GARDENA		
Ongoing Project: Capitalization of Preventative Maintenance. TDC of \$898 will be programmed in FY18/19 for CON phase to match FTA 5307.														
Fund		ENG	R/W	CON	Total	Prior	2018/2019	2019/2020	2020/2021	2021/2022	2022/2023	2023/2024	Total	
5307LA LOS ANGELES/LONG BEACH/SANTA ANA URBANIZED AREA				4,482	4,482		4,482						4,482	
LA0G1143 Total				4,482	4,482		4,482						4,482	



Final 2019 Federal Transportation Improvement Program

FTA - Section 5307, 5337, 5339
 Los Angeles County Project Listing
 Local Highway, State Highway, Transit
 (in \$000's)

ProjectID	County	Air Basin	Model	RTP ID	Program					System	Conformity Category	Amendment
LA0G1144	Los Angeles	SCAB		1TR1010	BUR17					T	EXEMPT - 93.126	0
Description:						PTC	9,934			Agency	GARDENA	
Purchase of Replacement Buses: Up to 12, 40-foot CNG buses replacing 12, 40-foot gasoline hybrid electric buses (FY16 BOS 15%) Up to 6, 40-foot CNG buses replacing 5 40-foot gasoline hybrid electric buses (FY17 BOS 15%)												
Fund	ENG	R/W	CON	Total	Prior	2018/2019	2019/2020	2020/2021	2021/2022	2022/2023	2023/2024	Total
5307LA LOS ANGELES/LONG BEACH/SANTA ANA URBANIZED AREA			7,947	7,947		7,947						7,947
PROP C"40" FUNDS			1,987	1,987		1,987						1,987
LA0G1144 Total			9,934	9,934		9,934						9,934
LA0G1145	Los Angeles	SCAB		1TR1010	BUR17					T	EXEMPT - 93.126	0
Description:						PTC	12,600			Agency	GARDENA	
REPLACE 14 (FOURTEEN) 2009/2010 MODEL YEAR 40 FT. GASOLINE HYBRID ELECTRIC BUSES WITH UP TO 14 (FOURTEEN) 40FT. ZERO EMISSION BUSES. Use of \$2,520,000 Transportation Development Credits for FY18/19 in construction .Utilizing toll credits in the amount of \$2500 in CON phase to match 5307 FTA funds in fiscal year 19.												
Fund	ENG	R/W	CON	Total	Prior	2018/2019	2019/2020	2020/2021	2021/2022	2022/2023	2023/2024	Total
5307LA LOS ANGELES/LONG BEACH/SANTA ANA URBANIZED AREA			12,600	12,600		12,600						12,600
LA0G1145 Total			12,600	12,600		12,600						12,600
LA0G1175	Los Angeles	SCAB		1ITS04	ITS01					T	TCM Committed	0
Description:						PTC	3,800			Agency	GARDENA	
Computer Automated Dispatching/Automated Vehicle Location (CAD/AVL)Solution with Real Time Passenger Information Network.												
Fund	ENG	R/W	CON	Total	Prior	2018/2019	2019/2020	2020/2021	2021/2022	2022/2023	2023/2024	Total
5307LA LOS ANGELES/LONG BEACH/SANTA ANA URBANIZED AREA			2,559	2,559	559	2,000						2,559
LOCAL TRANS FUNDS			800	800		800						800
PROP C"40" FUNDS			441	441	140	301						441
LA0G1175 Total			3,800	3,800	699	3,101						3,800
LA0G1330	Los Angeles	SCAB		1TR1010	NCR86					T	EXEMPT - 93.126	0
Description:						PTC	3,500			Agency	GARDENA	
Upgrade Bus Maintenance & Fueling Facility to Maintain and Fuel Compressed Natural Gas (CNG)New Bus Fleet. Utilizing \$30 of TDC to match FTA 5307 in FY18/19 for ENG phase and \$670 of TDC to match FTA 5307 in FY18/19 for CON phase.												
Fund	ENG	R/W	CON	Total	Prior	2018/2019	2019/2020	2020/2021	2021/2022	2022/2023	2023/2024	Total
5307LA LOS ANGELES/LONG BEACH/SANTA ANA URBANIZED AREA	150		3,350	3,500		3,500						3,500
LA0G1330 Total	150		3,350	3,500		3,500						3,500



Final 2019 Federal Transportation Improvement Program

FTA - Section 5307, 5337, 5339
 Los Angeles County Project Listing
 Local Highway, State Highway, Transit
 (in \$000's)

ProjectID	County	Air Basin	Model	RTP ID	Program					System	Conformity Category	Amendment	
LA0G1402	Los Angeles	SCAB		1TR1010	BUN07					T	EXEMPT - 93.126	0	
Description:						PTC	160			Agency	GARDENA		
Capitalization of Tire Lease. Utilizing \$32 of TDC in FY18/19 for CON phase.													
		ENG	R/W	CON	Total	Prior	2018/2019	2019/2020	2020/2021	2021/2022	2022/2023	2023/2024	Total
5307LA LOS ANGELES/LONG BEACH/SANTA ANA URBANIZED AREA				160	160		160						160
LA0G1402 Total				160	160		160						160
ProjectID	County	Air Basin	Model	RTP ID	Program					System	Conformity Category	Amendment	
LA0G394	Los Angeles	SCAB		1OM0702	BUN07					T	EXEMPT - 93.126	0	
Description:						PTC	300			Agency	GARDENA		
PURCHASE AND INSTALLATION OF TRANSPORTATION MANAGEMENT SOFTWARE/SYSTEM. Toll Credits (TDC) of \$60k for FY18/19 will be used as local match to FTA 5307 in for CON phase.													
		ENG	R/W	CON	Total	Prior	2018/2019	2019/2020	2020/2021	2021/2022	2022/2023	2023/2024	Total
5307LA LOS ANGELES/LONG BEACH/SANTA ANA URBANIZED AREA				300	300		300						300
LA0G394 Total				300	300		300						300
ProjectID	County	Air Basin	Model	RTP ID	Program					System	Conformity Category	Amendment	
LA0G801	Los Angeles	SCAB		1TL104	NCR86					T	EXEMPT - 93.126	0	
Description:						PTC	13,500			Agency	GARDENA		
UP-GRADE TRANSIT MAINTENANCE FACILITY TO SERVICE ALTERNATE FUELED TRANSIT BUS FLEET. This project is to expand current photovoltaic panel from 130Kw generation capacity to 1.4Mw while installing a 4 Mw electrical storage system. Utilizing \$80n of TDC to match FTA 5307 in FY16/17 for ENG. Also utilizing \$600 of TDC to match FTA 5307 in FY17/18 for CON.													
		ENG	R/W	CON	Total	Prior	2018/2019	2019/2020	2020/2021	2021/2022	2022/2023	2023/2024	Total
5307LA LOS ANGELES/LONG BEACH/SANTA ANA URBANIZED AREA		400		7,000	7,400		7,400						7,400
MEASURE R				2,100	2,100		2,100						2,100
PROP C"40" FUNDS				4,000	4,000		4,000						4,000
LA0G801 Total		400		13,100	13,500		13,500						13,500
ProjectID	County	Air Basin	Model	RTP ID	Program					System	Conformity Category	Amendment	
LA973010	Los Angeles	SCAB		LA973010	BUN07					T	EXEMPT - 93.126	0	
Description:						PTC	1,334			Agency	GARDENA		
The ongoing bus service equipment includes: IT projects, bus components, project administration, facility maintenance equipment, shop/office safety and security equipment and miscellaneous support equipment. UTILIZING TOLL CREDIT (TDC) OF \$160 for FY19, & \$107 for FY20 TO MATCH FTA 5307 FOR CON PHASE													
		ENG	R/W	CON	Total	Prior	2018/2019	2019/2020	2020/2021	2021/2022	2022/2023	2023/2024	Total
5307LA LOS ANGELES/LONG BEACH/SANTA ANA URBANIZED AREA				1,334	1,334		934	400					1,334
LA973010 Total				1,334	1,334		934	400					1,334
ProjectID	County	Air Basin	Model	RTP ID	Program					System	Conformity Category	Amendment	
LAF3432	Los Angeles	SCAB		1TL104	NCN86					T	EXEMPT - 93.126	0	
Description:						PTC	4,274			Agency	GLENDALE		
Beeline Maintenance Facility. The construction of city-owned maintenance, operations, and administrative facility for the Glendale Beeline transit system and Glendale Dial-A-Ride. Utilizing \$264 in TDC for CON in FY18/19 to match \$2,300 CMAQ award.													
		ENG	R/W	CON	Total	Prior	2018/2019	2019/2020	2020/2021	2021/2022	2022/2023	2023/2024	Total
CMAQ				2,300	2,300		2,300						2,300



Final 2019 Federal Transportation Improvement Program

FTA - Section 5307, 5337, 5339
 Los Angeles County Project Listing
 Local Highway, State Highway, Transit
 (in \$000's)

5307-TR FTA 5307 (FHWA TRANSFER FUNDS)			58,214	58,214	58,214								58,214
FTA 5309(c) BUS	7,113	1,450		8,563	8,563								8,563
5339 5339 - BUS AND BUS FACILITIES FORMULA GRANTS	1,200			1,200	1,200								1,200
TRANSPORTATION INFRASTRUCTURE FINANCE & INNOVATION ACT			545,900	545,900	545,900								545,900
CITY FUNDS			107,470	107,470	55,000		52,470						107,470
LOCAL TRANS FUNDS			79,998	79,998	54,000		25,998						79,998
MEASURE R	36,547	113,737	510,816	661,100	635,533		25,567						661,100
PROP "C25" FUNDS	3,757		215,563	219,320	209,130			10,190					219,320
PROP "A" FUNDS			50,393	50,393	48,148		2,245						50,393
PUBLIC TRANS MODERINAZATION IMP AND SERV. ENHANCEMENT ACCT.	4,351	12,213	112,386	128,950	128,950								128,950
STATE LOCAL PARTNER			49,526	49,526	49,526								49,526
STATE CASH - RIP	179		34,400	34,579	7,059		17,200	10,320					34,579
SURFACE TRANS PROG - RIP	2,200		72,683	74,883	74,883								74,883
LA0D198 Total	55,347	127,400	1,875,253	2,058,000	1,914,010		123,480	20,510					2,058,000

ProjectID	County	Air Basin	Model	RTP ID	Program					System	Conformity Category	Amendment
LA0D337	Los Angeles	SCAB		LA0D337	NCR10					T	EXEMPT - 93.126	0
Description:												
						PTC	41,062			Agency	LOS ANGELES COUNTY MTA	
TRANSIT ENHANCEMENT ACTIVITIES: 1% FORMULA FUNDS - LOS ANGELES COUNTY												
Fund	ENG	R/W	CON	Total	Prior	2018/2019	2019/2020	2020/2021	2021/2022	2022/2023	2023/2024	Total
5307LA LOS ANGELES/LONG BEACH/SANTA ANA URBANIZED AREA			32,850	32,850	24,850	2,000	2,000	2,000	2,000			32,850
LOCAL TRANS FUNDS			8,212	8,212	6,212	500	500	500	500			8,212
LA0D337 Total			41,062	41,062	31,062	2,500	2,500	2,500	2,500			41,062

ProjectID	County	Air Basin	Model	RTP ID	Program					System	Conformity Category	Amendment
LA0F075	Los Angeles	SCAB		1TL204	LRN94					T	TCM Committed	0
Description:												
						PTC	826,365			Agency	LOS ANGELES COUNTY MTA	
LIGHT RAIL TRANSIT FLEET-UP TO 193 NEW CARS SYSTEMWIDE. These expansion rail cars will be assigned to Expo II, Gold Line Foothill and Vehicle Replacements. PPNO 4025												
Fund	ENG	R/W	CON	Total	Prior	2018/2019	2019/2020	2020/2021	2021/2022	2022/2023	2023/2024	Total
CMAQ			66,986	66,986	42,000	10,000	14,986					66,986
5307-TR FTA 5307 (FHWA TRANSFER FUNDS)			14,200	14,200	14,200							14,200
LOCAL TRANS FUNDS			198,781	198,781		198,781						198,781
MEASURE R 02 - METRO RAIL TRANSIT CAPITAL			8,000	8,000	8,000							8,000
MEASURE R 35 - RAIL BUS RAPID TRANSIT CAPITAL			64,500	64,500	49,643	14,857						64,500
PROP "A" FUNDS			171,739	171,739	157,958	11,839	1,942					171,739
PUBLIC TRANS MODERINAZATION IMP AND SERV. ENHANCEMENT ACCT.			87,000	87,000	87,000							87,000
STATE CASH - RIP PRIOR			849	849	849							849
STATE CASH - RIP			33,120	33,120	33,120							33,120



Final 2019 Federal Transportation Improvement Program

FTA - Section 5307, 5337, 5339
 Los Angeles County Project Listing
 Local Highway, State Highway, Transit
 (in \$000 's)

STIP ADVANCE CON-RIP			181,190	181,190	100,490	26,200	26,700	27,800				181,190
LA0F075 Total			826,365	826,365	493,260	261,677	43,628	27,800				826,365

ProjectID	County	Air Basin	Model	RTP ID		Program				System	Conformity Category			Amendment
LA0G010	Los Angeles	SCAB		1TR0404		RAN92				T	TCM Committed			0
Description:							PTC	1,770,142		Agency	LOS ANGELES COUNTY MTA			
Regional Connector - Light Rail in Tunnel allowing through movements of trains, Blue, Gold, Expo Lines. From Alameda / 1st Street to 7th Street/Metro Center														
Fund	ENG	R/W	CON	Total	Prior	2018/2019	2019/2020	2020/2021	2021/2022	2022/2023	2023/2024	Total		
CMAQ			163,000	163,000		25,000	14,000	124,000				163,000		
5307-TR FTA 5307 (FHWA TRANSFER FUNDS)			64,000	64,000	64,000							64,000		
FTA 5309(b) NEW RAIL		55,513	614,387	669,900	465,000	204,900						669,900		
TRANSPORTATION INFRASTRUCTURE FINANCE & INNOVATION ACT			160,000	160,000	117,803	42,197						160,000		
CITY FUNDS			42,000	42,000	13,800	28,200						42,000		
FEE			64,247	64,247	64,247							64,247		
LOCAL TRANS FUNDS	65,042		260,688	325,730	152,906	155,074	1,814	15,936				325,730		
MEASURE R			14,301	14,301	7,115			7,186				14,301		
HIGH-SPEED PASSENGER TRAIN BOND PROGRAM			114,874	114,874	114,874							114,874		
PUBLIC TRANS MODERINAZATION IMP AND SERV. ENHANCEMENT ACCT.		60,376	74,724	135,100	135,100							135,100		
STIP ADVANCE CON-RIP			14,400	14,400	14,400							14,400		
SURFACE TRANS PROG - RIP	2,590		2,590	2,590								2,590		
LA0G010 Total	67,632	115,889	1,586,621	1,770,142	1,151,835	455,371	15,814	147,122				1,770,142		

ProjectID	County	Air Basin	Model	RTP ID		Program				System	Conformity Category			Amendment
LA0G1052	Los Angeles	SCAB		1TR1002		RAN92				T	TCM Committed			0
Description:							PTC	2,499,240		Agency	LOS ANGELES COUNTY MTA			
Metro Purple Line Westside Subway Extension Section 2 - Wilshire/La Cienega to Century City														
Fund	ENG	R/W	CON	Total	Prior	2018/2019	2019/2020	2020/2021	2021/2022	2022/2023	2023/2024	Total		
CMAQ			126,000	126,000			56,000		44,000	26,000		126,000		
5307-TR FTA 5307 (FHWA TRANSFER FUNDS)			43,000	43,000	43,000							43,000		
FTA 5309(b) NEW RAIL	24,643	171,206	860,151	1,056,000	300,000	100,000	100,000	147,000	147,000	147,000	115,000	1,056,000		
TRANSPORTATION INFRASTRUCTURE FINANCE & INNOVATION ACT		32,462	274,538	307,000	207,000	100,000						307,000		
LOCAL TRANS FUNDS	14,762	40,001	57,087	111,850	54,783			826	5,115	48,891	2,235	111,850		
MEASURE R			70,430	70,430	8,369	9,119	11,373	10,970	10,599	10,200	9,800	70,430		
MEASURE R 35 - RAIL BUS RAPID TRANSIT CAPITAL	13,520	68,753	583,068	665,341	141,946	90,456	174,714	112,900	146,324	68	-1,067	665,341		
LA0G1052 Total	52,925	312,422	2,014,274	2,379,621	755,098	299,575	342,087	271,696	353,038	232,159	125,968	2,379,621		



Final 2019 Federal Transportation Improvement Program

FTA - Section 5307, 5337, 5339
 Los Angeles County Project Listing
 Local Highway, State Highway, Transit
 (in \$000's)

ProjectID	County	Air Basin	Model	RTP ID		Program					System	Conformity Category	Amendment
LA0G1162	Los Angeles	SCAB		1TR0101		LRN92					T	NON-EXEMPT	0
Description:							PTC	206,000			Agency	LOS ANGELES COUNTY MTA	
Airport Metro Connector. Toll Credits - Local and State Hwy of \$2,174 will be used to match FY18 federal funds for the PE phase													
Fund		ENG	R/W	CON	Total	Prior	2018/2019	2019/2020	2020/2021	2021/2022	2022/2023	2023/2024	Total
5307-TR FTA 5307 (FHWA TRANSFER FUNDS)		16,780			16,780	16,780							16,780
LOCAL TRANS FUNDS		9,220	78,100	61,900	149,220	87,320		61,900					149,220
TRANSIT AND INTERCITY RAIL CAPITAL PROGRAM				40,000	40,000			40,000					40,000
LA0G1162 Total		26,000	78,100	101,900	206,000	104,100		101,900					206,000
LA0G1329	Los Angeles	SCAB		1TL104		BUR17					T	EXEMPT - 93.126	0
Description:							PTC	422,172			Agency	LOS ANGELES COUNTY MTA	
Acquisition of 600 CNG 40-ft replacement revenue vehicles. Also, this project will include installation of new CNG fueling equipment and work force development and other training activities.													
Fund		ENG	R/W	CON	Total	Prior	2018/2019	2019/2020	2020/2021	2021/2022	2022/2023	2023/2024	Total
5307LA LOS ANGELES/LONG BEACH/SANTA ANA URBANIZED AREA				17,561	17,561	17,561							17,561
5339LA LOS ANGELES -LONG BEACH-ANAHEIM URBANIZED AREA - BFG				23,839	23,839	23,839							23,839
LOCAL TRANS FUNDS				214,604	214,604			214,604					214,604
TDA ARTICLE #4				166,168	166,168	8,480	157,688						166,168
LA0G1329 Total				422,172	422,172	49,880	157,688	214,604					422,172
LA0G447	Los Angeles	SCAB		LA0G447		RAN92					T	TCM Committed	0
Description:							PTC	2,989,509			Agency	LOS ANGELES COUNTY MTA	
Metro Purple Line Westside Subway Extension Section 1 - Wilshire/Western to La Cienega													
Fund		ENG	R/W	CON	Total	Prior	2018/2019	2019/2020	2020/2021	2021/2022	2022/2023	2023/2024	Total
CMAQ				1	1	1							1
5307-TR FTA 5307 (FHWA TRANSFER FUNDS)				12,171	12,171	12,171							12,171
FTA 5309(b) NEW RAIL			10,958	1,054,042	1,065,000	465,000	100,000	100,000	100,000	100,000	100,000	100,000	1,065,000
5339 5339 - BUS AND BUS FACILITIES FORMULA GRANTS		512			512	512							512
TRANSPORTATION INFRASTRUCTURE FINANCE & INNOVATION ACT				856,000	856,000	460,880	225,999	144,414	24,707				856,000
CITY FUNDS				53,290	53,290		1,290			5,000	25,000	22,000	53,290
LOCAL TRANS FUNDS		34,502	60,542	-49,156	45,888	99,175	1,453		-19,858	-26,980	5,245	-13,147	45,888
MEASURE R				145,896	145,896	4,764	15,523	24,158	26,646	26,045	24,936	23,824	145,896
MEASURE R 35 - RAIL BUS RAPID TRANSIT CAPITAL		45,675	104,135	608,627	758,437	506,649		28,918	207,352	155,699	-41,237	-98,944	758,437
SURFACE TRANS PROG - RIP		2,568			2,568	2,568							2,568
LA0G447 Total		83,257	175,635	2,680,871	2,939,763	1,551,720	344,265	297,490	338,847	259,764	113,944	33,733	2,939,763



Final 2019 Federal Transportation Improvement Program

FTA - Section 5307, 5337, 5339
 Los Angeles County Project Listing
 Local Highway, State Highway, Transit
 (in \$000's)

ProjectID	County	Air Basin	Model	RTP ID		Program					System	Conformity Category	Amendment
LA963543	Los Angeles	SCAB		LA963543		BUR05					T	EXEMPT - 93.126	0
Description:							PTC	4,923,558			Agency	LOS ANGELES COUNTY MTA	
PREVENTIVE MAINTENANCE (CAPITAL & OPERATING MAINTENANCE ITEMS ONLY)													
Fund		ENG	R/W	CON	Total	Prior	2018/2019	2019/2020	2020/2021	2021/2022	2022/2023	2023/2024	Total
5307LA LOS ANGELES/LONG BEACH/SANTA ANA URBANIZED AREA				2,546,808	2,546,808	1,938,808	160,000	148,000	150,000	150,000			2,546,808
5307OX OXNARD URBANIZED AREA				3,471	3,471	3,471							3,471
5307TO THOUSAND OAKS URBANIZED AREA				1,632	1,632	1,632							1,632
FTA 5309(a) GUIDEWY				324,885	324,885	324,885							324,885
FTA 5309(c) BUS				210,600	210,600	210,600							210,600
5337-SGR 5337 STATE OF GOOD REPAIR				808,952	808,952	462,952	86,500	86,500	86,500	86,500			808,952
5339LA LOS ANGELES -LONG BEACH-ANAHEIM URBANIZED AREA - BFG				31,240	31,240	31,240							31,240
LOCAL TRANS FUNDS				964,346	964,346	725,846	61,625	58,625	59,125	59,125			964,346
PUBLIC TRANS MODERINAZATION IMP AND SERV. ENHANCEMENT ACCT. STATE TRANSIT ASSIST				30,000	30,000	30,000							30,000
				1,624	1,624	1,624							1,624
LA963543 Total				4,923,558	4,923,558	3,731,058	308,125	293,125	295,625	295,625			4,923,558
LA0G1348	Los Angeles	SCAB		1TR1010		BUR17					T	EXEMPT - 93.126	0
Description:							PTC	2,825			Agency	LOS ANGELES, CITY OF	
Purchase five (5) Alternative-fuel 30-foot replacement buses for DASH program.													
Fund		ENG	R/W	CON	Total	Prior	2018/2019	2019/2020	2020/2021	2021/2022	2022/2023	2023/2024	Total
5307LA LOS ANGELES/LONG BEACH/SANTA ANA URBANIZED AREA				2,260	2,260		2,260						2,260
CITY FUNDS				565	565		565						565
LA0G1348 Total				2,825	2,825		2,825						2,825
LA0G1349	Los Angeles	SCAB		1TR1010		BUN94					T	TCM Committed	0
Description:							PTC	20,435			Agency	LOS ANGELES, CITY OF	
Purchase 35 alternative-fuel 30-foot buses to expand DASH fleet and increase service hours and headways.													
Fund		ENG	R/W	CON	Total	Prior	2018/2019	2019/2020	2020/2021	2021/2022	2022/2023	2023/2024	Total
5307LA LOS ANGELES/LONG BEACH/SANTA ANA URBANIZED AREA				13,447	13,447		13,447						13,447
5339C LOW OR NO EMISSION VEHICLE PROGRAM - 5339(C)				1,225	1,225		1,225						1,225
CITY FUNDS				5,763	5,763		5,763						5,763
LA0G1349 Total				20,435	20,435		20,435						20,435



Final 2019 Federal Transportation Improvement Program

FTA - Section 5307, 5337, 5339
 Los Angeles County Project Listing
 Local Highway, State Highway, Transit
 (in \$000's)

ProjectID	County	Air Basin	Model	RTP ID	Program					System	Conformity Category	Amendment		
LA0G1380	Los Angeles	SCAB		1ITS04	ITS01					T	TCM Committed	0		
Description:											PTC	597	Agency	LOS ANGELES, CITY OF
Purchase of 170 solar-powered, real-time bus arrival information signs for bus stop improvement in the Los Angeles Promise Zone														
Fund	ENG	R/W	CON	Total	Prior	2018/2019	2019/2020	2020/2021	2021/2022	2022/2023	2023/2024	Total		
5307LA LOS ANGELES/LONG BEACH/SANTA ANA URBANIZED AREA			418	418		418						418		
CITY FUNDS			179	179		179						179		
LA0G1380 Total			597	597		597						597		
ProjectID	County	Air Basin	Model	RTP ID	Program					System	Conformity Category	Amendment		
LA0G1023	Los Angeles	SCAB		1ITS04	ITS03					T	EXEMPT - 93.126	0		
Description:											PTC	2,028	Agency	MONTEBELLO
The Universal Fare System (UFS) project upgrade will include the purchase and installation of UFS equipment for the Montebello Bus Lines fleet. The equipment will utilize smart card technology and will be compatible with Los Angeles Countys UFS program. Toll Credits - Transit (TDC) of \$406 will be used to match FY18/19 federal funds for the CON phase														
Fund	ENG	R/W	CON	Total	Prior	2018/2019	2019/2020	2020/2021	2021/2022	2022/2023	2023/2024	Total		
5307LA LOS ANGELES/LONG BEACH/SANTA ANA URBANIZED AREA			2,028	2,028		2,028						2,028		
LA0G1023 Total			2,028	2,028		2,028						2,028		
ProjectID	County	Air Basin	Model	RTP ID	Program					System	Conformity Category	Amendment		
LA0G1238	Los Angeles	SCAB		1TL104	BUR17					T	EXEMPT - 93.126	0		
Description:											PTC	2,875	Agency	MONTEBELLO
The project consists of the purchase of five (5) replacement 40-foot low-floor CNG-powered buses. Utilizing \$575 of TDC in FY18/19 to match FTA 5307 for CON.														
Fund	ENG	R/W	CON	Total	Prior	2018/2019	2019/2020	2020/2021	2021/2022	2022/2023	2023/2024	Total		
5307LA LOS ANGELES/LONG BEACH/SANTA ANA URBANIZED AREA			2,875	2,875		2,875						2,875		
LA0G1238 Total			2,875	2,875		2,875						2,875		
ProjectID	County	Air Basin	Model	RTP ID	Program					System	Conformity Category	Amendment		
LA0G1239	Los Angeles	SCAB		1TR08D08	VEN03					T	EXEMPT - 93.126	0		
Description:											PTC	140	Agency	MONTEBELLO
This project is the acquisition of one (1) alternative heavy duty fuel support vehicle that will be used by maintenance personnel to respond to road calls, to transport equipment and to perform activities related to supporting transit operations. Utilizing \$28 of TDC in FY18/19 to match FTA 5307 for CON.														
Fund	ENG	R/W	CON	Total	Prior	2018/2019	2019/2020	2020/2021	2021/2022	2022/2023	2023/2024	Total		
5307LA LOS ANGELES/LONG BEACH/SANTA ANA URBANIZED AREA			140	140		140						140		
LA0G1239 Total			140	140		140						140		
ProjectID	County	Air Basin	Model	RTP ID	Program					System	Conformity Category	Amendment		
LA0G645	Los Angeles	SCAB		1TL104	NCR10					T	EXEMPT - 93.126	0		
Description:											PTC	2,500	Agency	MONTEBELLO
Bus Stop Improvement Project: Replace MBL Bus stop shelters and amenities within the City of Montebello. Toll Credits - Transit (TDC) of \$500 will be used to match FY19 FTA 5307 funds for the CON phase														
Fund	ENG	R/W	CON	Total	Prior	2018/2019	2019/2020	2020/2021	2021/2022	2022/2023	2023/2024	Total		
5307LA LOS ANGELES/LONG BEACH/SANTA ANA URBANIZED AREA			2,500	2,500		2,500						2,500		
LA0G645 Total			2,500	2,500		2,500						2,500		



Final 2019 Federal Transportation Improvement Program

FTA - Section 5307, 5337, 5339
 Los Angeles County Project Listing
 Local Highway, State Highway, Transit
 (in \$000's)

ProjectID	County	Air Basin	Model	RTP ID		Program					System	Conformity Category	Amendment
LA0G656	Los Angeles	SCAB		1TR1010		BUR05					T	EXEMPT - 93.126	0
Description:							PTC	1,500			Agency	MONTEBELLO	
This project would convert two (2) gasoline-electric hybrid buses to electric power. Project is utilizing \$300 in Toll Credits to match 5307 funds in FY19.													
Fund		ENG	R/W	CON	Total	Prior	2018/2019	2019/2020	2020/2021	2021/2022	2022/2023	2023/2024	Total
5307LA LOS ANGELES/LONG BEACH/SANTA ANA URBANIZED AREA				1,500	1,500		1,500						1,500
LA0G656 Total				1,500	1,500		1,500						1,500
LA0G906	Los Angeles	SCAB		1TR1010		BUR05					T	EXEMPT - 93.126	0
Description:							PTC	1,200			Agency	MONTEBELLO	
Repower 4 Hybrid Buses Rehabilitation Project: Replacement of Hybrid power plants with CNG-Fuel power plants and replacement of HVAC system of 4 Hybrid Buses that have met their midlife status. \$192 in TDC added													
Fund		ENG	R/W	CON	Total	Prior	2018/2019	2019/2020	2020/2021	2021/2022	2022/2023	2023/2024	Total
5307LA LOS ANGELES/LONG BEACH/SANTA ANA URBANIZED AREA				960	960		960						960
PUBLIC TRANS MODERINAZATION IMP AND SERV. ENHANCEMENT ACCT.				144	144		144						144
STATE TRANSIT ASSISTANCE - PROPOSITION 1B FUNDS				96	96		96						96
LA0G906 Total				1,200	1,200		1,200						1,200
LA0G907	Los Angeles	SCAB		1TR1010		ADR55					T	EXEMPT - 93.126	0
Description:							PTC	1,000			Agency	MONTEBELLO	
TRANSIT FACILITY REHAB PROJECT Montebello Bus Lines would conduct several facility upgrades to the Transportation Department facility including HVAC, painting, repaving, and other rehabilitation work. Project will use TDC of \$200 for PE in FY18/19 for 5307 funds													
Fund		ENG	R/W	CON	Total	Prior	2018/2019	2019/2020	2020/2021	2021/2022	2022/2023	2023/2024	Total
5307LA LOS ANGELES/LONG BEACH/SANTA ANA URBANIZED AREA		800			800		800						800
PUBLIC TRANS MODERINAZATION IMP AND SERV. ENHANCEMENT ACCT.		120			120		120						120
STATE TRANSIT ASSISTANCE - PROPOSITION 1B FUNDS		80			80		80						80
LA0G907 Total		1,000			1,000		1,000						1,000
LA0C61	Los Angeles	SCAB		LA0C61		TRN06					T	EXEMPT - 93.126	0
Description:							PTC	110			Agency	NORWALK	
Radio Equipment (Mobile Ray) - Digital land mobile radio system and Fleet Maintenance System (ONGOING)													
Fund		ENG	R/W	CON	Total	Prior	2018/2019	2019/2020	2020/2021	2021/2022	2022/2023	2023/2024	Total
5307LA LOS ANGELES/LONG BEACH/SANTA ANA URBANIZED AREA				88	88	44	44						88
PROP "A" FUNDS				11	11		11						11



Final 2019 Federal Transportation Improvement Program

FTA - Section 5307, 5337, 5339
 Los Angeles County Project Listing
 Local Highway, State Highway, Transit
 (in \$000's)

ProjectID	County	Air Basin	Model	RTP ID		Program					System	Conformity Category	Amendment
LA0D298	Los Angeles	SCAB		1OM0702		NCR10					T	EXEMPT - 93.126	0
Description: PTC 2,090 Agency REDONDO BEACH													
ACQUISITION AND INSTALLATION OF TRANSIT AMENITIES (benches and small shelters)													
Fund		ENG	R/W	CON	Total	Prior	2018/2019	2019/2020	2020/2021	2021/2022	2022/2023	2023/2024	Total
5307LA LOS ANGELES/LONG BEACH/SANTA ANA URBANIZED AREA				1,575	1,575		1,575						1,575
CITY FUNDS				515	515		515						515
LA0D298 Total				2,090	2,090		2,090						2,090
LA0G1018	Los Angeles	SCAB		1TR1010		BUR17					T	EXEMPT - 93.126	0
Description: PTC 900 Agency REDONDO BEACH													
Acquisition of five (5) CNG-powered transit vehicles for replacement of the BCT fleet.													
Fund		ENG	R/W	CON	Total	Prior	2018/2019	2019/2020	2020/2021	2021/2022	2022/2023	2023/2024	Total
5307LA LOS ANGELES/LONG BEACH/SANTA ANA URBANIZED AREA				720	720		720						720
PUBLIC TRANS MODERINAZATION IMP AND SERV. ENHANCEMENT ACCT.				180	180		180						180
LA0G1018 Total				900	900		900						900
LA0D125	Los Angeles	SCAB		LA0D125		NCR10					T	EXEMPT - 93.126	0
Description: PTC 3,669 Agency SANTA CLARITA													
BUS STOP AMENITIES (benches and shelters) PROJECT (ongoing). Project using \$100 of TDC(Toll Credits) to match FTA 5307 funds in FY 19/20 for CON.													
Fund		ENG	R/W	CON	Total	Prior	2018/2019	2019/2020	2020/2021	2021/2022	2022/2023	2023/2024	Total
5307LA LOS ANGELES/LONG BEACH/SANTA ANA URBANIZED AREA				2,797	2,797	2,297		500					2,797
5307SC SANTA CLARITA URBANIZED AREA				500	500	500							500
LOCAL TRANS FUNDS				372	372	372							372
LA0D125 Total				3,669	3,669	3,169		500					3,669
LA0D92	Los Angeles	SCAB		1TL204		TRN08					T	EXEMPT - 93.126	0
Description: PTC 2,920 Agency SANTA CLARITA													
COUNTYWIDE UNIVERSAL FARE SYSTEM (UFS) PROJECT (ongoing). Utilizing \$100 of TDC for FTA5307 in FY18/19 for CON.													
Fund		ENG	R/W	CON	Total	Prior	2018/2019	2019/2020	2020/2021	2021/2022	2022/2023	2023/2024	Total
CMAQ				1,257	1,257	1,257							1,257
5307LA LOS ANGELES/LONG BEACH/SANTA ANA URBANIZED AREA				1,000	1,000	500	500						1,000
AR-5307 ARRA - FTA 5307				500	500	500							500
LOCAL TRANS FUNDS				163	163	163							163
LA0D92 Total				2,920	2,920	2,420	500						2,920



Final 2019 Federal Transportation Improvement Program

FTA - Section 5307, 5337, 5339
 Los Angeles County Project Listing
 Local Highway, State Highway, Transit
 (in \$000's)

ProjectID	County	Air Basin	Model	RTP ID	Program					System	Conformity Category	Amendment	
LA0G1030	Los Angeles	SCAB		1TR1010	BUR16					T	EXEMPT - 93.126	0	
Description:						PTC	11,063			Agency	SANTA CLARITA		
Bus Replacement - 13 2004 Commuter Buses, Toll Credits - Transit (TDC) of \$2,213 will be used in FY18/19 for construction.													
Fund		ENG	R/W	CON	Total	Prior	2018/2019	2019/2020	2020/2021	2021/2022	2022/2023	2023/2024	Total
5307LA LOS ANGELES/LONG BEACH/SANTA ANA URBANIZED AREA				116	116		116						116
5307SC SANTA CLARITA URBANIZED AREA				10,947	10,947		10,947						10,947
LA0G1030 Total				11,063	11,063		11,063						11,063
LA0G1193	Los Angeles	SCAB		1TR1010	BUR17					T	EXEMPT - 93.126	0	
Description:						PTC	6,104			Agency	SANTA CLARITA		
Bus Replacement of 14 2005 New Flyer CNG Buses. \$1,221 of TDC will be utilized to match FTA 5339 and FTA 5307 funds programmed in FY18/19 for CON phase.													
Fund		ENG	R/W	CON	Total	Prior	2018/2019	2019/2020	2020/2021	2021/2022	2022/2023	2023/2024	Total
5307LA LOS ANGELES/LONG BEACH/SANTA ANA URBANIZED AREA				960	960		960						960
5307SC SANTA CLARITA URBANIZED AREA				3,836	3,836		3,836						3,836
5339SC SANTA CLARITA URBANIZED AREA - BFG				1,308	1,308			1,308					1,308
LA0G1193 Total				6,104	6,104		4,796	1,308					6,104
LA0G1369	Los Angeles	SCAB		1TR1010	BUR17					T	EXEMPT - 93.126	0	
Description:						PTC	5,181			Agency	SANTA CLARITA		
Funding to replace up to eight(8) 2008 40ft NABI CNG local transit buses. Utilizing \$516 of TDC to match FTA 5307 programmed in FY17/18 for CON. Utilizing an additional \$520 of TDC to match FTA 5307 programmed in FY 18/19 for CON.													
Fund		ENG	R/W	CON	Total	Prior	2018/2019	2019/2020	2020/2021	2021/2022	2022/2023	2023/2024	Total
5307SC SANTA CLARITA URBANIZED AREA				5,181	5,181	2,581	2,600						5,181
LA0G1369 Total				5,181	5,181	2,581	2,600						5,181
LA0G1431	Los Angeles	SCAB		1TR1010	BUR17					T	EXEMPT - 93.126	0	
Description:						PTC	3,646			Agency	SANTA CLARITA		
Replace four (4) model year 2010 MCI Commuter Coaches. Utilizing TDC in FY18/19 to match FTA 5307 for CON phase.													
Fund		ENG	R/W	CON	Total	Prior	2018/2019	2019/2020	2020/2021	2021/2022	2022/2023	2023/2024	Total
5307LA LOS ANGELES/LONG BEACH/SANTA ANA URBANIZED AREA				1,146	1,146		1,146						1,146
5307SC SANTA CLARITA URBANIZED AREA				2,500	2,500		2,500						2,500
LA0G1431 Total				3,646	3,646		3,646						3,646



Final 2019 Federal Transportation Improvement Program

FTA - Section 5307, 5337, 5339
 Los Angeles County Project Listing
 Local Highway, State Highway, Transit
 (in \$000's)

ProjectID	County	Air Basin	Model	RTP ID		Program					System	Conformity Category	Amendment	
LA0G1441	Los Angeles	SCAB		1TR1010		BUR17					T	EXEMPT - 93.126	0	
Description:											PTC	1,227	Agency	SANTA CLARITA
Replace two (2) 2007 Articulated Buses. Utilizing TDC in FY18/19 to match FTA 5307 for CON phase for \$245.														
Fund		ENG	R/W	CON	Total	Prior	2018/2019	2019/2020	2020/2021	2021/2022	2022/2023	2023/2024	Total	
5307LA LOS ANGELES/LONG BEACH/SANTA ANA URBANIZED AREA				1,227	1,227		1,227						1,227	
LA0G1441 Total				1,227	1,227		1,227						1,227	
LA0G421	Los Angeles	SCAB		REG0702		BUR16					T	EXEMPT - 93.126	0	
Description:											PTC	9,723	Agency	SANTA CLARITA
Bus Replacement of 13 commuter over the road coaches..														
Fund		ENG	R/W	CON	Total	Prior	2018/2019	2019/2020	2020/2021	2021/2022	2022/2023	2023/2024	Total	
5307SC SANTA CLARITA URBANIZED AREA				7,568	7,568	7,568							7,568	
5337-SGR 5337 STATE OF GOOD REPAIR				1,724	1,724		1,724						1,724	
LOCAL TRANS FUNDS				431	431		431						431	
LA0G421 Total				9,723	9,723	7,568	2,155						9,723	
LA0G774	Los Angeles	SCAB		REG0703		TRNH6					T	TCM Committed	0	
Description:											PTC	15,244	Agency	SANTA CLARITA
Vista Canyon Ranch Transit Center - relocate the existing, temporary Via Princessa Metrolink Station to the Vista Canyon project site; includes Metrolink Station and Bus Transfer Station, a pedestrian overpass or undercrossing of the tracks and an adjacent parking structure with up to 750 parking spaces.														
Fund		ENG	R/W	CON	Total	Prior	2018/2019	2019/2020	2020/2021	2021/2022	2022/2023	2023/2024	Total	
5307LA LOS ANGELES/LONG BEACH/SANTA ANA URBANIZED AREA		1,200			1,200	1,200							1,200	
5307SC SANTA CLARITA URBANIZED AREA		2,600			2,600	2,600							2,600	
AGENCY				1,473	1,473	1,005	468						1,473	
CITY FUNDS		259		1,002	1,261	1,261							1,261	
LOCAL TRANS FUNDS				2,625	2,625	2,625							2,625	
PROP "C25" FUNDS		577		5,508	6,085	5,044	1,041						6,085	
LA0G774 Total		4,636		10,608	15,244	13,735	1,509						15,244	
LA0G804	Los Angeles	SCAB		1TL204		TRR07					T	EXEMPT - 93.126	0	
Description:											PTC	3,500	Agency	SANTA CLARITA
Santa Clarita Transit Facility and Equipment Improvements. Project using \$100 of TDC in FY 18/19 for CON to match 5307 funds.														
Fund		ENG	R/W	CON	Total	Prior	2018/2019	2019/2020	2020/2021	2021/2022	2022/2023	2023/2024	Total	
5307LA LOS ANGELES/LONG BEACH/SANTA ANA URBANIZED AREA				1,000	1,000	1,000							1,000	
5307SC SANTA CLARITA URBANIZED AREA				2,500	2,500	2,000	500						2,500	
LA0G804 Total				3,500	3,500	3,000	500						3,500	



Final 2019 Federal Transportation Improvement Program

FTA - Section 5307, 5337, 5339
 Los Angeles County Project Listing
 Local Highway, State Highway, Transit
 (in \$000's)

ProjectID	County	Air Basin	Model	RTP ID		Program					System	Conformity Category	Amendment
LA0G979	Los Angeles	SCAB		7120002		BUN94					T	NON-REPORTABLE TCM	0
Description:							PTC	625			Agency	SANTA CLARITA	
Purchase one (1) expansion 35ft CNG Trolley Bus that seats 28 and 19 standees. This project will use toll credits of \$125 as local match in FY 18/19.													
Fund		ENG	R/W	CON	Total	Prior	2018/2019	2019/2020	2020/2021	2021/2022	2022/2023	2023/2024	Total
5307LP				625	625		625						625
LANCASTER/PALMDALE													
URBANIZED AREA													
LA0G979 Total				625	625		625						625
ProjectID	County	Air Basin	Model	RTP ID		Program					System	Conformity Category	Amendment
LA0G1393	Los Angeles	SCAB		1TR1010		BUR17					T	EXEMPT - 93.126	0
Description:							PTC	5,000			Agency	SANTA MONICA MUNICIPAL BUS	
Purchase Battery-Electric Vehicles for Replacement													
Fund		ENG	R/W	CON	Total	Prior	2018/2019	2019/2020	2020/2021	2021/2022	2022/2023	2023/2024	Total
5307LA LOS ANGELES/LONG				4,000	4,000		4,000						4,000
BEACH/SANTA ANA													
URBANIZED AREA													
AGENCY				1,000	1,000		1,000						1,000
LA0G1393 Total				5,000	5,000		5,000						5,000
Grand Total		292,280	809,446	15,236,226	16,337,952	10,205,607	2,261,776	1,366,788	1,086,920	911,057	346,103	159,701	16,337,952



Final 2019 Federal Transportation Improvement Program

FTA - Section 5307, 5337, 5339
 Orange County Project Listing
 Local Highway, State Highway, Transit
 (in \$000`s)

ProjectID	County	Air Basin	Model	RTP ID	Program					System	Conformity Category	Amendment	
ORA020106	Orange	SCAB		ORA020106	BUO00					T	EXEMPT - 93.126	0	
Description:						PTC	109,118			Agency	ORANGE COUNTY TRANS AUTHORITY (OCTA)		
Preventive Maintenance (OCTA): Projects are consistent with 40 CFR Part 93.126 Exempt Tables2 and Table 3 categories - Purchase of office, shop, and operating equipment for existing facilities. Transit Development Credits/Toll Credits: FY16/17 of Section 5307 @ \$3,525, FY16/17 of Section 5337 @ \$620, FY17/18 of Section 5307 @ \$2,936, FY 17/18 of Section 5337 @ \$631, FY18/19 of Section 5307 @ \$3,061, FY18/19 of Section 5337 @ \$642, FY19/20 of Section 5307 @ \$3,024, FY19/20 of Section 5337 @ \$653, FY20/21													
Fund		ENG	R/W	CON	Total	Prior	2018/2019	2019/2020	2020/2021	2021/2022	2022/2023	2023/2024	Total
5307LA LOS ANGELES/LONG BEACH/SANTA ANA URBANIZED AREA				76,701	76,701	19,249	15,276	15,092	15,092	11,992			76,701
5307RS RIVERSIDE/SAN BERNARDINO URBANIZED AREA				13,167	13,167	13,055	28	28	28	28			13,167
5337LA LOS ANGELES -LONG BEACH-ANAHEIM URBANIZED AREA - SGR				16,690	16,690	5,422	2,781	2,829	2,829	2,829			16,690
5337RS RIVERSIDE-SAN BERNARDINO URBANIZED AREA				2,560	2,560	831	427	434	434	434			2,560
ORA020106 Total				109,118	109,118	38,557	18,512	18,383	18,383	15,283			109,118
ORA020118	Orange	SCAB		ORA020118	PAR16					T	EXEMPT - 93.126	0	
Description:						PTC	29,245			Agency	ORANGE COUNTY TRANS AUTHORITY (OCTA)		
Purchase Replacement Paratransit Vans (262) - Projects are consistent with 40 CFR Part 93.126 Exempt Tables 2 and Table 3 categories - Purchase of new buses and rail cars to replace existing vehicles or for minor expansions of the fleet Transit Development Credits/Toll Credits in FY18/19 @ \$507, FY19/20 @ \$553, FY20/21 @ \$553, and FY21/22 @ \$1,173.													
Fund		ENG	R/W	CON	Total	Prior	2018/2019	2019/2020	2020/2021	2021/2022	2022/2023	2023/2024	Total
5307LA LOS ANGELES/LONG BEACH/SANTA ANA URBANIZED AREA				12,493	12,493	12,493							12,493
AGENCY				13,927	13,927		2,535	2,764	2,764	5,864			13,927
TDA				2,806	2,806	2,806							2,806
ORA020118 Total				29,226	29,226	15,299	2,535	2,764	2,764	5,864			29,226
ORA021202	Orange	SCAB		ORA021202	PAO00					T	EXEMPT - 93.126	0	
Description:						PTC	32,323			Agency	ORANGE COUNTY TRANS AUTHORITY (OCTA)		
BUS OPERATING ASSISTANCE FTA9 - FOR PARATRANSIT (MISSION VIEJO)													
Fund		ENG	R/W	CON	Total	Prior	2018/2019	2019/2020	2020/2021	2021/2022	2022/2023	2023/2024	Total
5307MV MISSION VIEJO URBANIZED AREA				6,094	6,094	1,970	1,016	1,036	1,036	1,036			6,094
TDA				26,229	26,229	8,284	4,251	4,404	4,563	4,727			26,229
ORA021202 Total				32,323	32,323	10,254	5,267	5,440	5,599	5,763			32,323



Final 2019 Federal Transportation Improvement Program

FTA - Section 5307, 5337, 5339
 Orange County Project Listing
 Local Highway, State Highway, Transit
 (in \$000's)

ProjectID	County	Air Basin	Model	RTP ID	Program					System	Conformity Category	Amendment	
ORA021203	Orange	SCAB		ORA021203	BUO00					T	EXEMPT - 93.126	0	
Description:						PTC	46,453			Agency	ORANGE COUNTY TRANS AUTHORITY (OCTA)		
PREVENTIVE MAINTENANCE (MISSION VIEJO) Transit Development Credits: FY16/17 of FTA 5307 @ \$29, FY16/17 of FTA 5337 @ \$7, FY17/18 of FTA 5307 @ \$1,791, FY17/18 of FTA 5337 @ \$8, FY18/19 of FTA 5307 @ \$1,828, FY18/19 of FTA 5337 @ \$8, FY19/20 of FTA 5307 @ \$1,865, FY19/20 of FTA 5337 @ \$8, FY20/21 of FTA 5307 @ \$1,865, FY20/21 of FTA 5337 @ \$8, FY21/22 of FTA 5307 @ \$1,865 and FY21/22 of FTA 5337 @ \$8.													
		ENG	R/W	CON	Total	Prior	2018/2019	2019/2020	2020/2021	2021/2022	2022/2023	2023/2024	Total
5307MV MISSION VIEJO URBANIZED AREA				46,222	46,222	9,101	9,140	9,327	9,327	9,327			46,222
5337MV MISSION VIEJO URBANIZED AREA - SGR				228	228	75	39	38	38	38			228
ORA021203 Total				46,450	46,450	9,176	9,179	9,365	9,365	9,365			46,450
ORA030612	Orange	SCAB		ORA030612	TRNH6					T	TCM	0	
Description:						PTC	34,825			Agency	ORANGE COUNTY TRANS AUTHORITY (OCTA)		
PLACENTIA TRANSIT STATION - E OF SR-57 AND MELROSE ST AND N OF CROWTHER AVE. CONSTRUCT NEW METROLINK STATION AND RAIL SIDEING PPNO 9514													
		ENG	R/W	CON	Total	Prior	2018/2019	2019/2020	2020/2021	2021/2022	2022/2023	2023/2024	Total
5307-TR FTA 5307 (FHWA TRANSFER FUNDS)		50			50	50							50
AGENCY				14,300	14,300		14,300						14,300
CITY FUNDS		1,475	3,700	4,400	9,575	9,575							9,575
ORANGE CO. MEASURE M2 - TRANSIT		100		7,900	8,000	8,000							8,000
PUBLIC TRANS MODERINAZATION IMP AND SERV. ENHANCEMENT ACCT.		400			400	400							400
STIP ADVANCE CON-RIP		2,500			2,500	2,500							2,500
ORA030612 Total		4,525	3,700	26,600	34,825	20,525	14,300						34,825
ORA080803	Orange	SCAB		2OM0701	PAO00					T	EXEMPT - 93.126	0	
Description:						PTC	366,149			Agency	ORANGE COUNTY TRANS AUTHORITY (OCTA)		
Capital Cost of Contracting (Costs associated with contracting for ACCESS and Contracted Fixed Route services. - OCTA/Mission Viejo), Contracted Services (ACCESS - 5310 Only - OCTA, Mission Viejo and Riv/SB). Transit Development Credits in FY16/17 of FTA 5307 @ \$5,385, FY16/17 of FTA 5310 @ \$415, FY17/18 of FTA 5307 @ \$4,142, FY17/18 of FTA 5310 @ \$424, FY18/19 of FTA 5307 @ \$4,171, FY18/19 of FTA 5310 @ \$433, FY18/19 of FTA 5339 @ \$620, FY19/20 of FTA 5307 @ \$4,391, FY19/20 of FTA 5310 @ \$442, FY19/20 o													
		ENG	R/W	CON	Total	Prior	2018/2019	2019/2020	2020/2021	2021/2022	2022/2023	2023/2024	Total
5307LA LOS ANGELES/LONG BEACH/SANTA ANA URBANIZED AREA				131,351	131,351	41,527	20,856	21,956	21,956	25,056			131,351
5307MV MISSION VIEJO URBANIZED AREA				6,109	6,109	6,109							6,109
5310LA LOS ANGELES -LONG BEACH-ANAHEIM URBANIZED AREA - EM				10,166	10,166	3,281	1,695	1,730	1,730	1,730			10,166
5310MV MISSION VIEJO URBANIZED AREA - EM				2,820	2,820	910	470	480	480	480			2,820
5339LA LOS ANGELES -LONG BEACH-ANAHEIM URBANIZED AREA - BFG				9,300	9,300		3,100	3,100	3,100				9,300
AGENCY				213	213	213							213
TDA				206,190	206,190	71,454	31,284	32,934	32,934	37,584			206,190
ORA080803 Total				366,149	366,149	123,494	57,405	60,200	60,200	64,850			366,149



Final 2019 Federal Transportation Improvement Program

FTA - Section 5307, 5337, 5339
 Orange County Project Listing
 Local Highway, State Highway, Transit
 (in \$000's)

ProjectID	County	Air Basin	Model	RTP ID	Program					System	Conformity Category	Amendment
ORA080909	Orange	SCAB		2TR1001	LRN94					T	TCM	0
Description:												
PTC 305,865 Agency ORANGE COUNTY TRANS AUTHORITY (OCTA)												
OC STREETCAR BETWEEN SARTC AND A NEW TRANSIT CENTER IN GARDEN GROVE, NEAR THE INTERSECTION OF HARBOR BOULEVARD AND WESTMINSTER AVENUE. (Transit Development Credit Match FHWA Transfer FY 15/16 for \$2,171 & FY 16/17 \$306 and CMAQ for FY 16/17 for \$690)												
Fund	ENG	R/W	CON	Total	Prior	2018/2019	2019/2020	2020/2021	2021/2022	2022/2023	2023/2024	Total
5307-TR FTA 5307 (FHWA TRANSFER FUNDS)	31,197		23,268	54,465	54,465							54,465
5307LA LOS ANGELES/LONG BEACH/SANTA ANA URBANIZED AREA AGENCY	13,599			13,599	13,599							13,599
CITY FUNDS	12,990		135,965	148,955		148,955						148,955
ORANGE M - TRANSIT	129			129	129							129
ORANGE CO. MEASURE M2 - TRANSIT	6,000	8,414	36,264	57,199	57,199							57,199
TRANSIT AND INTERCITY RAIL CAPITAL PROGRAM			25,518	25,518	25,518							25,518
ORA080909 Total	76,436	8,414	221,015	305,865	156,910	148,955						305,865
ORA110305	Orange	SCAB		2TR0704	TRRH6					T	EXEMPT - 93.126	0
Description:												
PTC 8,524 Agency ORANGE COUNTY TRANS AUTHORITY (OCTA)												
The Laguna Niguel/Mission Viejo Station Improvements. Improvements include pedestrian accessibility, restrooms, benches, shade structures, an ADA Undercrossing and other structures or amenities. TDC match for FY 21/22 \$594.												
Fund	ENG	R/W	CON	Total	Prior	2018/2019	2019/2020	2020/2021	2021/2022	2022/2023	2023/2024	Total
STP LOCAL - REGIONAL			2,968	2,968					2,968			2,968
5307-TR FTA 5307 (FHWA TRANSFER FUNDS)			2,800	2,800	2,800							2,800
5307LA LOS ANGELES/LONG BEACH/SANTA ANA URBANIZED AREA			732	732	732							732
ORANGE M - TRANSIT	400		1,624	2,024	2,024							2,024
ORA110305 Total	400		8,124	8,524	5,556				2,968			8,524
ORA111209	Orange	SCAB		2TR0704	TRN14					T	TCM	0
Description:												
PTC 30,830 Agency ORANGE COUNTY TRANS AUTHORITY (OCTA)												
LAGUNA NIGUEL TO SAN JUAN CAPISTRANO PASSING SIDING - ADD 1.8 MILES OF NEW RAILROAD TRACK ADJACENT TO THE EXISTING MAIN TRACK. MP 193.9 - MP 195.7 (project will utilize Transit Development Credits Match - 5307 FHWA Transfer FY13/14 for \$438 and FY16/17 for \$2,125)(PPNO 2107)												
Fund	ENG	R/W	CON	Total	Prior	2018/2019	2019/2020	2020/2021	2021/2022	2022/2023	2023/2024	Total
CMAQ			2,556	2,556	2,556							2,556
5307-TR FTA 5307 (FHWA TRANSFER FUNDS)	3,821		15,970	19,791	19,791							19,791
AGENCY			555	555	555							555
TRANSIT AND INTERCITY RAIL CAPITAL PROGRAM			3,000	3,000	3,000							3,000
PROP 116			1,928	1,928	1,928							1,928
STIP ADVANCE CON-IIP			3,000	3,000		3,000						3,000
ORA111209 Total	3,821		27,009	30,830	27,830	3,000						30,830



Final 2019 Federal Transportation Improvement Program

FTA - Section 5307, 5337, 5339
 Orange County Project Listing
 Local Highway, State Highway, Transit
 (in \$000's)

ProjectID	County	Air Basin	Model	RTP ID		Program					System	Conformity Category	Amendment
ORA174	Orange	SCAB		ORA174		PAO00					T	EXEMPT - 93.126	0
Description:							PTC	151,170			Agency	ORANGE COUNTY TRANS AUTHORITY (OCTA)	
BUS OPERATING ASSISTANCE FTA9 - FOR PARATRANSIT (OCTA)													
Fund		ENG	R/W	CON	Total	Prior	2018/2019	2019/2020	2020/2021	2021/2022	2022/2023	2023/2024	Total
5307LA LOS ANGELES/LONG BEACH/SANTA ANA URBANIZED AREA				29,765	29,765	9,623	4,959	5,061	5,061	5,061			29,765
5307RS RIVERSIDE/SAN BERNARDINO URBANIZED AREA				1,448	1,448	1,448							1,448
TDA				119,957	119,957	40,967	12,556	22,072	22,144	22,218			119,957
ORA174 Total				151,170	151,170	52,038	17,515	27,133	27,205	27,279			151,170
ORA37111	Orange	SCAB		ORA37111		TRR15					T	EXEMPT - 93.126	0
Description:							PTC	113,319			Agency	ORANGE COUNTY TRANS AUTHORITY (OCTA)	
CAPITAL MAINTENANCE ON METROLINK SYSTEM - Rehabilitation, reconstruction or replacement of track structures, track and trackbed, signals, communication systems, facilities, stations, platforms, signage, fare collection equipment (TVM) and systems, and rolling stock including the purchase of replacement locomotives with Tier-4 technology.(non-capacity increasing), TDC match for FTA 5337: FY 15/16 \$714, FY 16/17 \$2,288, FY 17/18 \$3,097, FY 18/19 \$3,151, FY 19/20 \$3,205, FY 20/21 \$3,205, and FY 21/22 \$3,205.													
Fund		ENG	R/W	CON	Total	Prior	2018/2019	2019/2020	2020/2021	2021/2022	2022/2023	2023/2024	Total
5307LA LOS ANGELES/LONG BEACH/SANTA ANA URBANIZED AREA				1,052	1,052	1,052							1,052
5337LA LOS ANGELES -LONG BEACH-ANAHEIM URBANIZED AREA - SGR				76,364	76,364	33,063	10,688	10,871	10,871	10,871			76,364
5337MV MISSION VIEJO URBANIZED AREA - SGR				35,136	35,136	14,611	5,066	5,153	5,153	5,153			35,136
5337RS RIVERSIDE-SAN BERNARDINO URBANIZED AREA				321	321	321							321
LOCAL TRANS FUNDS				446	446	446							446
ORA37111 Total				113,319	113,319	49,493	15,754	16,024	16,024	16,024			113,319
ORA159801	Orange	SCAB		ORA37111		NCR36					T	EXEMPT - 93.126	0
Description:							PTC	38,333			Agency	SOUTHERN CALIF REGIONAL RAIL AUTHORITY	
San Juan Creek Bridge Replacement - Bridge #197.9 in the City of San Juan Capistrano near the Camino Capistrano exit of the Interstate 5 freeway. Replacing an OCTA-owned three span steel railroad bridge. (Transit Development Credit match FTA 5337 FY14/15 for \$703, FY15/16 for \$2,281, FY16/17 for \$532)													
Fund		ENG	R/W	CON	Total	Prior	2018/2019	2019/2020	2020/2021	2021/2022	2022/2023	2023/2024	Total
2016 EARMARK REPURPOSING				875	875		875						875
5337LA LOS ANGELES -LONG BEACH-ANAHEIM URBANIZED AREA - SGR				9,577	9,577	9,577							9,577
5337MV MISSION VIEJO URBANIZED AREA - SGR				8,001	8,001	8,001							8,001
AGENCY				15,451	15,451	15,451							15,451
ORANGE CO. MEASURE M2 - TRANSIT			1,175	1,175	1,175	1,175							1,175
TRADE CORRIDOR PROGRAM				3,094	3,094	3,094							3,094



Final 2019 Federal Transportation Improvement Program

FTA - Section 5307, 5337, 5339
 Orange County Project Listing
 Local Highway, State Highway, Transit
 (in \$000's)

TRANSIT SYSTEM SAFETY, SECURITY AND DISASTER RESPONSE ACCOUNT			160	160	160							160
ORA159801 Total		1,175	37,158	38,333	37,458	875						38,333
Grand Total	85,182	13,289	1,167,661	1,266,132	546,590	293,297	139,309	139,540	147,396			1,266,132



Final 2019 Federal Transportation Improvement Program

FTA - Section 5307, 5337, 5339
 Riverside County Project Listing
 Local Highway, State Highway, Transit
 (in \$000`s)

ProjectID	County	Air Basin	Model	RTP ID	Program					System	Conformity Category	Amendment	
RIV180701	Riverside	SCAB		REG0702	BUO00					T	EXEMPT - 93.126	0	
Description:						PTC	2,839			Agency	CORONA		
IN CORONA - OPERATING ASSISTANCE FOR FIXED ROUTE, PARATRANSIT, CAPITAL COST OF CONTRACTING AND COMPREHENSIVE OPERATIONAL ANALYSIS (COA) - FY 2017/18. (FY 18 5307 UZA: RS \$575) (\$12 TRANSPORTATION DEVELOPMENT CREDIT FOR CONS. IN FY 18 5307 RS FOR COA)													
Fund		ENG	R/W	CON	Total	Prior	2018/2019	2019/2020	2020/2021	2021/2022	2022/2023	2023/2024	Total
5307RS RIVERSIDE/SAN BERNARDINO URBANIZED AREA				575	575	575							575
AGENCY				415	415	35	380						415
FARE REVENUE				334	334	334							334
LOCAL TRANS FUNDS				1,515	1,515	1,515							1,515
RIV180701 Total				2,839	2,839	2,459	380						2,839
RIV140827	Riverside	SCAB		3120029	PAN93					T	TCM	0	
Description:						PTC	840			Agency	RIVERSIDE TRANSIT AGENCY		
IN WESTERN RIVERSIDE COUNTY FOR RTA: PURCHASE OF TEN EXPANSION PARATRANSIT BUSES TO MEET SERVICE DEMAND. (FY14 5307) (UZA: RS - \$714K)													
Fund		ENG	R/W	CON	Total	Prior	2018/2019	2019/2020	2020/2021	2021/2022	2022/2023	2023/2024	Total
5307RS RIVERSIDE/SAN BERNARDINO URBANIZED AREA				714	714		714						714
STATE TRANSIT ASSIST				126	126		126						126
RIV140827 Total				840	840		840						840
RIV170111	Riverside	SCAB		3160043						T	EXEMPT - 93.126	0	
Description:						PTC	1,920			Agency	RIVERSIDE TRANSIT AGENCY		
IN WESTERN RIVERSIDE COUNTY FOR RTA: OPERATIONS AND MAINTENANCE FACILITY PLANNING AND DESIGN, LAND ACQUISITION AND CONSTRUCTION OF THE NEW CENTRAL OPERATIONS AND MAINTENANCE FACILITY. PH I OF THE PROJECT INCLUDES AGENCY NEEDS ASSESSMENT (FTA 5339 FFY16) (PA&ED/DESIGN ONLY).													
Fund		ENG	R/W	CON	Total	Prior	2018/2019	2019/2020	2020/2021	2021/2022	2022/2023	2023/2024	Total
5339 5339 - BUS AND BUS FACILITIES FORMULA GRANTS		1,536			1,536		1,536						1,536
STATE TRANSIT ASSIST		384			384		384						384
RIV170111 Total		1,920			1,920		1,920						1,920
RIV180131	Riverside	SCAB		2016A319	TRNH6					T	EXEMPT/MODELED	0	
Description:						PTC	6,237			Agency	RIVERSIDE TRANSIT AGENCY		
IN WESTERN RIV CO IN THE CITY OF HEMET FOR RIVERSIDE TRANSIT AGENCY - CONSTRUCTION OF THE HEMET MOBILITY HUB ON 2 ACRE PARCEL LOCATED EAST OF RAIL ROW, SOUTH OF EAST DATE STREET, WEST OF NORTH JUANITA ST, AND NORTH OF EAST DEVONSHIRE AVE TO INCLUDE: 10 BUS BAYS, 10 SHELTERS/CANOPIES, 20 PARKING SPACES, 1 TRAFFIC SIGNAL AT DEVONSHIRE & CARMALITA, 1 CONTROLLED INTERSECTION AT DEVONSHIRE AND JUANITA; STORAGE AND RESTROOM FACILITY. (FTA 5339 FY15-PAED ONLY).													
Fund		ENG	R/W	CON	Total	Prior	2018/2019	2019/2020	2020/2021	2021/2022	2022/2023	2023/2024	Total
5339 5339 - BUS AND BUS FACILITIES FORMULA GRANTS		1,626			1,626	1,626							1,626
WESTERN RIV TUMF				4,205	4,205					4,205			4,205
STATE TRANSIT ASSIST		406			406	406							406
RIV180131 Total		2,032		4,205	6,237	2,032				4,205			6,237
Grand Total		3,952		7,884	11,836	4,491	3,140			4,205			11,836



Final 2019 Federal Transportation Improvement Program

FTA - Section 5307, 5337, 5339
 San Bernardino County Project Listing
 Local Highway, State Highway, Transit
 (in \$000's)

ProjectID	County	Air Basin	Model	RTP ID	Program					System	Conformity Category	Amendment	
20130601	San Bernardino	MDAB		4TL104	BUR17					T	EXEMPT - 93.126	0	
Description:						PTC	6,026			Agency	MORONGO BASIN TRANSIT AUTHORITY		
FY14/15 - Replacement Buses Type 3 Class E. 18 passenger CNG Vehicles; FY15/16 Replace - 2 Class E, 2 Class C vehicles; FY16/17 Replace - 4 Class E, 1 Class H vehicles. & 1 Class E from 5339. (Transit Development Credit (TDC): CMAQ FY17/18 \$88, FY19/20 \$17)													
Fund		ENG	R/W	CON	Total	Prior	2018/2019	2019/2020	2020/2021	2021/2022	2022/2023	2023/2024	Total
CMAQ				4,787	4,787	2,985		141	1,110	551			4,787
5339 5339 - BUS AND BUS FACILITIES FORMULA GRANTS LOCAL TRANS FUNDS				487	487	487							487
STATE TRANSIT ASSIST				433	433	433							433
20130601 Total				319	319	231	88						319
				6,026	6,026	4,136	88	141	1,110	551			6,026
20020806	San Bernardino	SCAB		4TL104	NCR86					T	EXEMPT - 93.126	0	
Description:						PTC	20,105			Agency	OMNITRANS		
TRANSIT - FACILITIES - IMPROVEMENT/UPKEEP OF EXISTING FACILITIES (\$373 TDC to match 5307 in FY17/18 for CON).													
Fund		ENG	R/W	CON	Total	Prior	2018/2019	2019/2020	2020/2021	2021/2022	2022/2023	2023/2024	Total
5307 FTA 5307 UZA FORMULAR				2,408	2,408	2,408							2,408
5307LA LOS ANGELES/LONG BEACH/SANTA ANA URBANIZED AREA				9,180	9,180	7,391	1,789						9,180
5307RS RIVERSIDE/SAN BERNARDINO URBANIZED AREA				5,316	5,316	5,316							5,316
AGENCY				720	720	720							720
PUBLIC TRANS MODERINAZATION IMP AND SERV. ENHANCEMENT ACCT. STATE TRANSIT ASSIST				1,235	1,235	1,235							1,235
20020806 Total				1,246	1,246	1,246	1,789						1,246
				20,105	20,105	18,316							20,105
20040211	San Bernardino	SCAB		20040211	PAR16					T	EXEMPT - 93.126	0	
Description:						PTC	16,801			Agency	OMNITRANS		
REPLACEMENT PARATRANSIT VEHICLES REPLACING PARATRANSIT VEHICLES ON OMNITRANS ACCESS FLEET;08-50;2011-50;2013-15;2014-15 vehicles													
Fund		ENG	R/W	CON	Total	Prior	2018/2019	2019/2020	2020/2021	2021/2022	2022/2023	2023/2024	Total
5307 FTA 5307 UZA FORMULAR				4,621	4,621	4,621							4,621
5307LA LOS ANGELES/LONG BEACH/SANTA ANA URBANIZED AREA				5,129	5,129	4,249	880						5,129
5307RS RIVERSIDE/SAN BERNARDINO URBANIZED AREA				3,196	3,196	3,196							3,196
5310LA LOS ANGELES -LONG BEACH-ANAHEIM URBANIZED AREA - EM				187	187	187							187
5310RS RIVERSIDE-SAN BERNARDINO URBANIZED AREA - EM				250	250	250							250
PUBLIC TRANS MODERINAZATION IMP AND SERV. ENHANCEMENT ACCT.				2,150	2,150	2,150							2,150



Final 2019 Federal Transportation Improvement Program

FTA - Section 5307, 5337, 5339
 San Bernardino County Project Listing
 Local Highway, State Highway, Transit
 (in \$000's)

ProjectID	County	Air Basin	Model	RTP ID	Program					System	Conformity Category	Amendment	
981114	San Bernardino	SCAB		981114	SEC53					T	EXEMPT - 93.126	0	
Description:						PTC	2,069			Agency	OMNITRANS		
TRANSIT - SECURITY CAPITALIZATION OF SECURITY COSTS													
Fund		ENG	R/W	CON	Total	Prior	2018/2019	2019/2020	2020/2021	2021/2022	2022/2023	2023/2024	Total
5307 FTA 5307 UZA FORMULAR				734	734	734							734
5307LA LOS ANGELES/LONG BEACH/SANTA ANA URBANIZED AREA				523	523	446	77						523
5307RS RIVERSIDE/SAN BERNARDINO URBANIZED AREA				401	401	324	77						401
LOCAL TRANS FUNDS				221	221	221							221
STATE TRANSIT ASSIST				190	190	152	38						190
981114 Total				2,069	2,069	1,877	192						2,069
981122	San Bernardino	SCAB		981122	BUN07					T	EXEMPT - 93.126	0	
Description:						PTC	133,795			Agency	OMNITRANS		
CAPITALIZATION OF PREVENTIVE MAINTENANCE (TDC to match: 5307 FY17/18 \$593, FY18/19 \$593)													
Fund		ENG	R/W	CON	Total	Prior	2018/2019	2019/2020	2020/2021	2021/2022	2022/2023	2023/2024	Total
5307 FTA 5307 UZA FORMULAR				35,893	35,893	35,893							35,893
5307LA LOS ANGELES/LONG BEACH/SANTA ANA URBANIZED AREA				30,994	30,994	28,295	2,699						30,994
5307RS RIVERSIDE/SAN BERNARDINO URBANIZED AREA				31,934	31,934	23,622	8,312						31,934
AR-5307 ARRA - FTA 5307				9,632	9,632	9,632							9,632
LOCAL TRANS FUNDS				14,542	14,542	14,542							14,542
STATE TRANSIT ASSIST				10,800	10,800	10,800							10,800
981122 Total				133,795	133,795	122,784	11,011						133,795
SBD31055	San Bernardino	SCAB		SBD31055	TRN06					T	EXEMPT - 93.126	0	
Description:						PTC	47,372			Agency	OMNITRANS		
TRANSIT ADMINISTRATION EQUIPMENT PURCHASE COMPUTER HARDWARE & SOFTWARE FOR MIS. (TDC: 5307; FY16/17 \$780 CON, FY18/19 \$384 CON)													
Fund		ENG	R/W	CON	Total	Prior	2018/2019	2019/2020	2020/2021	2021/2022	2022/2023	2023/2024	Total
5307 FTA 5307 UZA FORMULAR				11,699	11,699	11,699							11,699
5307LA LOS ANGELES/LONG BEACH/SANTA ANA URBANIZED AREA				15,166	15,166	14,244	922						15,166
5307RS RIVERSIDE/SAN BERNARDINO URBANIZED AREA				6,038	6,038	5,040	998						6,038
AR-5307 ARRA - FTA 5307				6,776	6,776	6,776							6,776
LOCAL TRANS FUNDS				1,492	1,492	1,492							1,492
PUBLIC TRANS MODERINAZATION IMP AND SERV. ENHANCEMENT ACCT.				2,286	2,286	2,286							2,286
STATE TRANSIT ASSIST				3,915	3,915	3,915							3,915
SBD31055 Total				47,372	47,372	45,452	1,920						47,372



Final 2019 Federal Transportation Improvement Program

FTA - Section 5307, 5337, 5339
 San Bernardino County Project Listing
 Local Highway, State Highway, Transit
 (in \$000's)

ProjectID	County	Air Basin	Model	RTP ID	Program					System	Conformity Category	Amendment
SBD31084	San Bernardino	SCAB		SBD31084	BUN07					T	EXEMPT - 93.126	0
Description:						PTC	5,256			Agency	OMNITRANS	
BUS SYSTEM-SERVICE VEHICLES, PURCHASE SEVERAL REPLACEMENT SERVICE VEHICLES FY15 - 45 (TDC: 5307; FY18/19 \$101 CON)												
Fund	ENG	R/W	CON	Total	Prior	2018/2019	2019/2020	2020/2021	2021/2022	2022/2023	2023/2024	Total
5307 FTA 5307 UZA FORMULAR			933	933	933							933
5307LA LOS ANGELES/LONG BEACH/SANTA ANA URBANIZED AREA			2,065	2,065	1,823	242						2,065
5307RS RIVERSIDE/SAN BERNARDINO URBANIZED AREA			1,326	1,326	1,064	262						1,326
PUBLIC TRANS MODERINAZATION IMP AND SERV. ENHANCEMENT ACCT. STATE TRANSIT ASSIST			551	551	551							551
			381	381	381							381
SBD31084 Total			5,256	5,256	4,752	504						5,256

ProjectID	County	Air Basin	Model	RTP ID	Program					System	Conformity Category	Amendment
SBD90105	San Bernardino	SCAB		SBD90105	BUR17					T	EXEMPT - 93.126	0
Description:						PTC	129,331			Agency	OMNITRANS	
BUS SYSTEM-BUSES BUS REPLACEMENTS ALT. FUEL, 2010-15 and 15 coaches per year after 2010 (TDC: to match; CMAQ FY18/19 \$384 for CON, FY19/20 \$875 for CON; 5307 FY 16/17 \$175 for CON; 5307LA FY17/18 \$175 for CON, \$175 FY18/19 for CON)												
Fund	ENG	R/W	CON	Total	Prior	2018/2019	2019/2020	2020/2021	2021/2022	2022/2023	2023/2024	Total
CMAQ			65,978	65,978	39,615	3,347	7,620	7,012	8,384			65,978
5307 FTA 5307 UZA FORMULAR			9,965	9,965	9,965							9,965
5307-TR FTA 5307 (FHWA TRANSFER FUNDS)			19,522	19,522	19,522							19,522
5307LA LOS ANGELES/LONG BEACH/SANTA ANA URBANIZED AREA			1,400	1,400	700	700						1,400
FTA 5309(a) GUIDEWY			5,000	5,000	5,000							5,000
5339LA LOS ANGELES -LONG BEACH-ANAHEIM URBANIZED AREA - BFG			4,763	4,763	3,439	662	662					4,763
5339RS RIVERSIDE-SAN BERNARDINO URBANIZED AREA - BFG			6,348	6,348	4,272	1,038	1,038					6,348
LOCAL ADVANCE CONSTRUCTION												
PUBLIC TRANS MODERINAZATION IMP AND SERV. ENHANCEMENT ACCT.			16,355	16,355	11,005	3,650	1,700					16,355
SBD90105 Total			129,331	129,331	93,518	9,397	11,020	7,012	8,384			129,331

ProjectID	County	Air Basin	Model	RTP ID	Program					System	Conformity Category	Amendment
20190005	San Bernardino	SCAB		200450	TDR64					T	NON-EXEMPT	0
Description:						PTC	3,453			Agency	RIALTO	
Rialto Metrolink Station (Phase 2): Increase parking spaces from 297 to 397 (additional 100 spaces) and other station improvements.												
Fund	ENG	R/W	CON	Total	Prior	2018/2019	2019/2020	2020/2021	2021/2022	2022/2023	2023/2024	Total
5307 FTA 5307 UZA FORMULAR	100		1,219	1,319	100	1,219						1,319
FTA 5309(a) GUIDEWY			273	273		273						273
LOCAL TRANS FUNDS		500	255	755	500	255						755



Final 2019 Federal Transportation Improvement Program

FTA - Section 5307, 5337, 5339
 San Bernardino County Project Listing
 Local Highway, State Highway, Transit
 (in \$000's)

PUBLIC TRANS MODERINAZATION IMP AND SERV. ENHANCEMENT ACCT. 20190005 Total	1,000	106	1,106	1,000	106								1,106
	100	1,500	1,853	3,453	1,600	1,853							3,453

ProjectID	County	Air Basin	Model	RTP ID	Program					System	Conformity Category	Amendment
20170803	San Bernardino	SCAB		SBD41109	COO00					T	EXEMPT - 93.126	0
Description:												
PTC 18,070												
Agency SAN BERNARDINO COUNTY TRANSPORTATION AUTHORITY												
METROLINK PREVENTATIVE MAINTENANCE OPERATING ASSISTANCE SOUTHERN CALIFORNIA REGIONAL RAIL AUTHORITY (METROLINK), TOLL DEVELOPMENT CREDITS TO MATCH 5337: FY 2018 \$2,250; FY 2019 \$1,805; FY 2020 \$231; FY 2021 \$232.												
Fund	ENG	R/W	CON	Total	Prior	2018/2019	2019/2020	2020/2021	2021/2022	2022/2023	2023/2024	Total
5337LA LOS ANGELES -LONG BEACH-ANAHEIM URBANIZED AREA - SGR			7,071	7,071	2,831	3,435	403	402				7,071
5337RS RIVERSIDE-SAN BERNARDINO URBANIZED AREA			10,999	10,999	6,169	3,784	522	524				10,999
20170803 Total			18,070	18,070	9,000	7,219	925	926				18,070

ProjectID	County	Air Basin	Model	RTP ID	Program					System	Conformity Category	Amendment
20190015	San Bernardino	SCAB		4120213	BUO02					T	NON-EXEMPT	0
Description:												
PTC 221,525												
Agency SAN BERNARDINO COUNTY TRANSPORTATION AUTHORITY												
West Valley Connector (WVC - Phase 1/Milliken Alignment): A 19 mile Bus Rapid Transit (BRT) service from the Downtown Pomona Metrolink Station to Ontario International Airport and the Rancho Cucamonga Metrolink Station.												
Fund	ENG	R/W	CON	Total	Prior	2018/2019	2019/2020	2020/2021	2021/2022	2022/2023	2023/2024	Total
CMAQ		1,623		1,623		1,623						1,623
5307LA LOS ANGELES/LONG BEACH/SANTA ANA URBANIZED AREA			3,719	3,719				3,719				3,719
FTA 5309(c) BUS AGENCY	15,039	69,904	115,807	200,750		84,943		115,807				200,750
CITY FUNDS		1,500		1,500		1,500						1,500
SBD CO MEASURE I	5,276	6,311		11,587	5,188	6,399						11,587
STATE TRANSIT ASSIST		2,136		2,136		2,136						2,136
20190015 Total	20,315	81,474	119,736	221,525	5,188	96,601		119,736				221,525

ProjectID	County	Air Basin	Model	RTP ID	Program					System	Conformity Category	Amendment
990602	San Bernardino	SCAB		990602	TRR14					T	EXEMPT - 93.126	0
Description:												
PTC 88,076												
Agency SANBAG												
METROLINK CAPITAL MAINTENANCE (REHAB/RENNOVATION OF METROLINK TRACK, SIGNALS, COMMUNICATIONS, STRUCTURES, FACILITIES, SYSTEMS & ROLLING STOCK INCLUDING PURCHASE OF REPLACEMENT LOCOMOTIVES WITH TIER-4 TECHNOLOGY). (TDC used to match: 5309a, 5337LA/RS FY14/15 \$1,741; 5337LA/RS FY15/16 \$856; 5337LA/RS FY16/17 \$1,316; FY 17/18 \$1,881; FY 18/19 \$2,000; FY 19/20 \$2,000; FY 20/21 \$2,000; FY 21/22 \$2,000)												
Fund	ENG	R/W	CON	Total	Prior	2018/2019	2019/2020	2020/2021	2021/2022	2022/2023	2023/2024	Total
FTA 5309(a) GUIDEWY			25,075	25,075	25,075							25,075
5337-SGR 5337 STATE OF GOOD REPAIR			573	573	573							573
5337LA LOS ANGELES -LONG BEACH-ANAHEIM URBANIZED AREA - SGR			24,281	24,281	10,937	3,769	3,200	3,200	3,175			24,281



Final 2019 Federal Transportation Improvement Program

FTA - Section 5307, 5337, 5339
 San Bernardino County Project Listing
 Local Highway, State Highway, Transit
 (in \$000 's)

5337RS RIVERSIDE-SAN BERNARDINO URBANIZED AREA				32,100	32,100	13,443		4,232	4,800	4,800	4,825			32,100
AR-5307 ARRA - FTA 5307				2,188	2,188	2,188								2,188
PUBLIC TRANS MODERINAZATION IMP AND SERV. ENHANCEMENT ACCT.				1,161	1,161	1,161								1,161
STATE TRANSIT ASSIST				2,698	2,698	2,698								2,698
990602 Total				88,076	88,076	56,075		8,001	8,000	8,000	8,000			88,076

ProjectID	County	Air Basin	Model	RTP ID			Program				System	Conformity Category			Amendment
200086	San Bernardino	MDAB		200086			NCR10				T	EXEMPT - 93.126			0
Description:								PTC	1,344		Agency	VICTOR VALLEY TRANSIT AUTHORITY			
BUS SYSTEM - PASSENGER FACILITIES. FY16 - 10 SHELTERS/BENCHES/AMENITIES; FY17 - 12 SHELTERS/BENCHES; FY19 - 9 SHELTERS/BENCHES AND AMENITIES															
Fund		ENG	R/W	CON	Total	Prior	2018/2019	2019/2020	2020/2021	2021/2022	2022/2023	2023/2024		Total	
5307 FTA 5307 UZA FORMULAR				102	102	102								102	
5307VH VICTORVILLE-HESPERIA URBANIZED AREA - FP				392	392	330	62							392	
LOCAL TRANS FUNDS				22	22	6	16							22	
PUBLIC TRANS MODERINAZATION IMP AND SERV. ENHANCEMENT ACCT.				744	744	744								744	
STATE TRANSIT ASSIST				84	84	84								84	
200086 Total				1,344	1,344	1,266	78							1,344	

ProjectID	County	Air Basin	Model	RTP ID			Program				System	Conformity Category			Amendment
20110302	San Bernardino	MDAB		4TL104			BUO01				T	EXEMPT - 93.126			0
Description:								PTC	37,331		Agency	VICTOR VALLEY TRANSIT AUTHORITY			
CAPITAL - BUS FACILITY - CAPITAL LEASE PAYMENTS															
Fund		ENG	R/W	CON	Total	Prior	2018/2019	2019/2020	2020/2021	2021/2022	2022/2023	2023/2024		Total	
5307VH VICTORVILLE-HESPERIA URBANIZED AREA - FP				22,062	22,062	18,418	1,214	1,215	1,215					22,062	
FTA 5309(c) BUS				1,486	1,486	1,486								1,486	
5311 - NONURBANIZED AREA FORMULA PROGRAM				342	342	342								342	
AR-5307 ARRA - FTA 5307				1,913	1,913	1,913								1,913	
ARRA - FTA 5311				160	160	160								160	
LOCAL TRANS FUNDS				3,097	3,097	2,185	304	304	304					3,097	
PRIVATE FUNDS				467	467	407	20	20	20					467	
STATE TRANSIT ASSIST				7,804	7,804	7,804								7,804	
20110302 Total				37,331	37,331	32,715	1,538	1,539	1,539					37,331	

ProjectID	County	Air Basin	Model	RTP ID			Program				System	Conformity Category			Amendment
20111805	San Bernardino	MDAB		4TL104			BUR05				T	EXEMPT - 93.126			0
Description:								PTC	957		Agency	VICTOR VALLEY TRANSIT AUTHORITY			
BUSES - REHABILITATION/IMPROVEMENTS - SPARE PARTS/ASSOCIATED CAPITAL MAINTENANCE ITEMS															
Fund		ENG	R/W	CON	Total	Prior	2018/2019	2019/2020	2020/2021	2021/2022	2022/2023	2023/2024		Total	
5307 FTA 5307 UZA FORMULAR				76	76	76								76	
5307VH VICTORVILLE-HESPERIA URBANIZED AREA - FP				684	684	456	76	76	76					684	



Final 2019 Federal Transportation Improvement Program

FTA - Section 5307, 5337, 5339
 San Bernardino County Project Listing
 Local Highway, State Highway, Transit
 (in \$000's)

LOCAL TRANS FUNDS			57	57	57										57
STATE TRANSIT ASSIST			140	140	83		19	19		19					140
20111805 Total			957	957	672		95	95		95					957

ProjectID	County	Air Basin	Model	RTP ID		Program				System	Conformity Category	Amendment	
20111815	San Bernardino	MDAB		SBD31581		BUO00				T	EXEMPT - 93.126	0	
Description:							PTC	41,388		Agency	VICTOR VALLEY TRANSIT AUTHORITY		
OPERATING ASSISTANCE													
Fund		ENG	R/W	CON	Total	Prior	2018/2019	2019/2020	2020/2021	2021/2022	2022/2023	2023/2024	Total
5307VH VICTORVILLE-HESPERIA URBANIZED AREA - FP				22,601	22,601	14,601	2,000	2,000	2,000	2,000			22,601
AR-5307 ARRA - FTA 5307				1,500	1,500	1,500							1,500
LOCAL TRANS FUNDS				17,287	17,287	9,287	2,000	2,000	2,000	2,000			17,287
20111815 Total				41,388	41,388	25,388	4,000	4,000	4,000	4,000			41,388

ProjectID	County	Air Basin	Model	RTP ID		Program				System	Conformity Category	Amendment	
20130302	San Bernardino	MDAB		20040817		BUR05				T	EXEMPT - 93.126	0	
Description:							PTC	3,679		Agency	VICTOR VALLEY TRANSIT AUTHORITY		
BUS REHABILITATION: FY17 MIDLIFE REBUILDS (8), FY19 Midlife rebuilds (6)													
Fund		ENG	R/W	CON	Total	Prior	2018/2019	2019/2020	2020/2021	2021/2022	2022/2023	2023/2024	Total
5339 5339 - BUS AND BUS FACILITIES FORMULA GRANTS				2,943	2,943	2,223	720						2,943
LOCAL TRANS FUNDS				350	350	170	180						350
PUBLIC TRANS MODERINAZATION IMP AND SERV. ENHANCEMENT ACCT.				255	255	255							255
STATE TRANSIT ASSIST				131	131	131							131
20130302 Total				3,679	3,679	2,779	900						3,679

ProjectID	County	Air Basin	Model	RTP ID		Program				System	Conformity Category	Amendment	
20131102	San Bernardino	MDAB		4TL104		BUR17				T	EXEMPT - 93.126	0	
Description:							PTC	14,030		Agency	VICTOR VALLEY TRANSIT AUTHORITY		
COMMUTER BUS REPLACEMENT: FY19 COMMUTER BUS REPLACE ALT FUEL (8), FY20 Commuter bus replace (8).													
Fund		ENG	R/W	CON	Total	Prior	2018/2019	2019/2020	2020/2021	2021/2022	2022/2023	2023/2024	Total
CMAQ				9,903	9,903	162		5,312	2,483	1,946			9,903
5307 FTA 5307 UZA FORMULAR				1,028	1,028	1,028							1,028
LOCAL TRANS FUNDS				788	788	100		688					788
PRIVATE FUNDS				311	311	311							311
STATE TRANSIT ASSIST				2,000	2,000	2,000							2,000
20131102 Total				14,030	14,030	3,601		6,000	2,483	1,946			14,030

ProjectID	County	Air Basin	Model	RTP ID		Program				System	Conformity Category	Amendment	
20150101	San Bernardino	MDAB		SBD44003		PAN94				T	EXEMPT - 93.126	0	
Description:							PTC	1,260		Agency	VICTOR VALLEY TRANSIT AUTHORITY		
PARATRANSIT VEHICLE EXPANSION: FY14/15(2), FY17/18 (4), FY18/19 (4)													
Fund		ENG	R/W	CON	Total	Prior	2018/2019	2019/2020	2020/2021	2021/2022	2022/2023	2023/2024	Total
5307VH VICTORVILLE-HESPERIA URBANIZED AREA - FP				812	812	400	412						812
5339 5339 - BUS AND BUS FACILITIES FORMULA GRANTS				191	191	191							191



Final 2019 Federal Transportation Improvement Program

FTA - Section 5307, 5337, 5339
 San Bernardino County Project Listing
 Local Highway, State Highway, Transit
 (in \$000's)

LOCAL TRANS FUNDS			203	203	100	103								203
PUBLIC TRANS MODERINAZATION IMP AND SERV. ENHANCEMENT ACCT.			54	54	54									54
20150101 Total			1,260	1,260	745	515								1,260

ProjectID	County	Air Basin	Model	RTP ID	Program					System	Conformity Category	Amendment	
20170801	San Bernardino	MDAB		4TL104	NCR10					T	EXEMPT - 93.126	0	
Description:						PTC	4,296			Agency	VICTOR VALLEY TRANSIT AUTHORITY		
TRANSIT CENTER INCLUDING SHELTERS, BENCHES, SIGNAGE, REAL-TIME INFORMATION, RESTROOMS, SPACE FOR SECURITY PERSONNEL, FARE MEDIA VENDING MACHINES, BIKE RACKS, AND KIOSK FOR BICYCLE REPAIRS, AND PARKING.													
Fund		ENG	R/W	CON	Total	Prior	2018/2019	2019/2020	2020/2021	2021/2022	2022/2023	2023/2024	Total
5307VH VICTORVILLE-HESPERIA URBANIZED AREA - FP		1,000		1,000	2,000	1,500	500						2,000
LOCAL TRANS FUNDS		1,000		1,000	2,000	1,500	500						2,000
CAP AND TRADE PROGRAM		296			296	296							296
20170801 Total		2,296		2,000	4,296	3,296	1,000						4,296

ProjectID	County	Air Basin	Model	RTP ID	Program					System	Conformity Category	Amendment	
20171401	San Bernardino	MDAB		4TL104	BUN07					T	EXEMPT - 93.126	0	
Description:						PTC	150			Agency	VICTOR VALLEY TRANSIT AUTHORITY		
In Victorville: Purchase of Garage and Shop Equipment - Tools and equipment used in fleet maintenance.													
Fund		ENG	R/W	CON	Total	Prior	2018/2019	2019/2020	2020/2021	2021/2022	2022/2023	2023/2024	Total
5339VH VICTORVILLE-HESPERIA URBANIZED AREA				120	120	60	60						120
TDA ARTICLE #4				30	30	15	15						30
20171401 Total				150	150	75	75						150

ProjectID	County	Air Basin	Model	RTP ID	Program					System	Conformity Category	Amendment	
20190011	San Bernardino	MDAB		2016A319	BUN94					T	NON-EXEMPT	0	
Description:						PTC	1,145			Agency	VICTOR VALLEY TRANSIT AUTHORITY		
VVTA Regional Expansion Buses: Route 59 (1 bus) & Route 65 (2 buses)													
Fund		ENG	R/W	CON	Total	Prior	2018/2019	2019/2020	2020/2021	2021/2022	2022/2023	2023/2024	Total
5307VH VICTORVILLE-HESPERIA URBANIZED AREA - FP				916	916			916					916
LOCAL TRANS FUNDS				229	229			229					229
20190011 Total				1,145	1,145			1,145					1,145

ProjectID	County	Air Basin	Model	RTP ID	Program					System	Conformity Category	Amendment	
981104	San Bernardino	MDAB		981104	SEC54					T	EXEMPT - 93.126	0	
Description:						PTC	1,569			Agency	VICTOR VALLEY TRANSIT AUTHORITY		
TRANSIT - SECURITY													
Fund		ENG	R/W	CON	Total	Prior	2018/2019	2019/2020	2020/2021	2021/2022	2022/2023	2023/2024	Total
5307VH VICTORVILLE-HESPERIA URBANIZED AREA - FP				488	488	421	67						488
LOCAL TRANS FUNDS				1,043	1,043	1,026	17						1,043



Final 2019 Federal Transportation Improvement Program

FTA - Section 5307, 5337, 5339
 San Bernardino County Project Listing
 Local Highway, State Highway, Transit
 (in \$000's)

TRANSIT SYSTEM SAFETY, SECURITY AND DISASTER RESPONSE ACCOUNT				38	38	38										38
981104 Total				1,569	1,569	1,485	84									1,569

ProjectID	County	Air Basin	Model	RTP ID	Program					System	Conformity Category	Amendment
SBD31581	San Bernardino	MDAB		SBD31581	BUO00					T	EXEMPT - 93.126	0
Description:						PTC	135,560			Agency	VICTOR VALLEY TRANSIT AUTHORITY	
BUS SYSTEM - OPERATING ASSISTANCE (ongoing)												
Fund	ENG	R/W	CON	Total	Prior	2018/2019	2019/2020	2020/2021	2021/2022	2022/2023	2023/2024	Total
5307VH VICTORVILLE- HESPERIA URBANIZED AREA - FP			37	37	37							37
5310VH VICTORVILLE- HESPERIA URBANIZED AREA - EM			129	129	129							129
5311 - NONURBANIZED AREA FORMULA PROGRAM			4,168	4,168	3,521	647						4,168
FARE REVENUE			26,110	26,110	22,964	3,146						26,110
LOCAL TRANS FUNDS			87,514	87,514	75,100	12,414						87,514
PRIVATE FUNDS			1,167	1,167	1,024	143						1,167
SBD CO MEASURE I			14,604	14,604	14,039	565						14,604
STATE AB2766			1,714	1,714	1,601	113						1,714
CAP AND TRADE PROGRAM			92	92	46	46						92
STATE TRANSIT ASSIST			25	25	25							25
SBD31581 Total			135,560	135,560	118,486	17,074						135,560

ProjectID	County	Air Basin	Model	RTP ID	Program					System	Conformity Category	Amendment
SBD41084	San Bernardino	MDAB		4TL104	BUR17					T	EXEMPT - 93.126	0
Description:						PTC	25,725			Agency	VICTOR VALLEY TRANSIT AUTHORITY	
BUS SYSTEM BUS REPLACEMENT - ALT FUEL: FY 16/17 BUS RPLC BARSTOW DIVISION (5), HESPERIA DIVISION (7). FY19 Regional bus replacement 40ft (2) Hesperia (1) Barstow and 35ft (4) Hesperia.												
Fund	ENG	R/W	CON	Total	Prior	2018/2019	2019/2020	2020/2021	2021/2022	2022/2023	2023/2024	Total
CMAQ			13,792	13,792	10,973		2,819					13,792
5307VH VICTORVILLE- HESPERIA URBANIZED AREA - FP			4,076	4,076	4,076							4,076
5339VH VICTORVILLE- HESPERIA URBANIZED AREA			646	646	139	507						646
ARRA - FTA 5311			204	204	204							204
LOCAL TRANS FUNDS			2,286	2,286	2,286							2,286
PRIVATE FUNDS			87	87	87							87
PUBLIC TRANS MODERINAZATION IMP AND SERV. ENHANCEMENT ACCT.			3,697	3,697	3,088	243	366					3,697
STATE TRANSIT ASSIST			937	937	937							937
SBD41084 Total			25,725	25,725	21,790	750	3,185					25,725



Final 2019 Federal Transportation Improvement Program

FTA - Section 5307, 5337, 5339
 San Bernardino County Project Listing
 Local Highway, State Highway, Transit
 (in \$000's)

ProjectID	County	Air Basin	Model	RTP ID		Program					System	Conformity Category	Amendment
SBD41114	San Bernardino	MDAB		SBD41114		PAR17					T	EXEMPT - 93.126	0
Description:							PTC	7,703			Agency	VICTOR VALLEY TRANSIT AUTHORITY	
PARATRANSIT - FY18 PT BUS RPLC ALT FUEL (7); FY19 PT BUS RPLC ALT FUEL (2); FY20 PT BUS RPLC ALT FUEL (5), FY19 Paratransit bus replacement alt fuel (11)													
Fund		ENG	R/W	CON	Total	Prior	2018/2019	2019/2020	2020/2021	2021/2022	2022/2023	2023/2024	Total
CMAQ				2,830	2,830	2,830							2,830
5307VH VICTORVILLE- HESPERIA URBANIZED AREA - FP				2,726	2,726	460	2,266						2,726
5310VH VICTORVILLE- HESPERIA URBANIZED AREA - EM				194	194	194							194
5339VH VICTORVILLE- HESPERIA URBANIZED AREA				391	391	391							391
LOCAL TRANS FUNDS				617	617	50	567						617
PUBLIC TRANS MODERINAZATION IMP AND SERV. ENHANCEMENT ACCT.				541	541	541							541
STATE TRANSIT ASSIST				404	404	404							404
SBD41114 Total				7,703	7,703	4,870	2,833						7,703
SBD41117	San Bernardino	MDAB		4TL104		BUN07					T	EXEMPT - 93.126	0
Description:							PTC	1,113			Agency	VICTOR VALLEY TRANSIT AUTHORITY	
BUS SYSTEM: FY17 - SERVICE VEHICLES (2), FY19 Service vehicle (1)													
Fund		ENG	R/W	CON	Total	Prior	2018/2019	2019/2020	2020/2021	2021/2022	2022/2023	2023/2024	Total
5307 FTA 5307 UZA FORMULAR				386	386	386							386
LOCAL TRANS FUNDS				164	164	164							164
PUBLIC TRANS MODERINAZATION IMP AND SERV. ENHANCEMENT ACCT.				215	215	215							215
STATE TRANSIT ASSIST				348	348	312	36						348
SBD41117 Total				1,113	1,113	1,077	36						1,113
Grand Total		22,711	82,974	898,565	1,004,250	629,515	170,903	36,050	144,901	22,881			1,004,250



Final 2019 Federal Transportation Improvement Program

FTA - Section 5307, 5337, 5339
 Ventura County Project Listing
 Local Highway, State Highway, Transit
 (in \$000's)

ProjectID	County	Air Basin	Model	RTP ID	Program	Route	Begin	End	Signage Begin	Signage End	System	Conformity Category	Amendment
VEN190113	Ventura	SCCAB		REG0703	NCR30						L	EXEMPT - 93.126	0
Description: PTC 4,200 RAILROAD SEALED CORRIDOR AND QUIET ZONE - INSTALL A FOUR-QUADRANT GATE SYSTEM FOR THE RAILROAD CROSSINGS AT UPLAND ROAD AND AT ADOLOFO ROAD.													
Fund		ENG	R/W	CON	Total	Prior	2018/2019	2019/2020	2020/2021	2021/2022	2022/2023	2023/2024	Total
5307CAM CAMARILLO URBANIZED AREA		500			500		500						500
CITY FUNDS		100	150	3,450	3,700		100	3,600					3,700
VEN190113 Total		600	150	3,450	4,200		600	3,600					4,200
VEN050401	Ventura	SCCAB		VEN050401	BUO00						T	EXEMPT - 93.126	0
Description: PTC 4,552 OPERATING ASSISTANCE - CAMARILLO AREA TRANSIT													
Fund		ENG	R/W	CON	Total	Prior	2018/2019	2019/2020	2020/2021	2021/2022	2022/2023	2023/2024	Total
5307CAM CAMARILLO URBANIZED AREA				2,276	2,276	1,126	575	575					2,276
CITY FUNDS				2,276	2,276	1,126	575	575					2,276
VEN050401 Total				4,552	4,552	2,252	1,150	1,150					4,552
VEN061000	Ventura	SCCAB		VEN061000	COO00						T	EXEMPT - 93.126	0
Description: PTC 3,750 CAMARILLO RAIL STATION AND BUS MAINTENANCE													
Fund		ENG	R/W	CON	Total	Prior	2018/2019	2019/2020	2020/2021	2021/2022	2022/2023	2023/2024	Total
5307CAM CAMARILLO URBANIZED AREA				3,000	3,000		1,200	600	600	600			3,000
CITY FUNDS				750	750		300	150	150	150			750
VEN061000 Total				3,750	3,750		1,500	750	750	750			3,750
VEN120603	Ventura	SCCAB		5TL0706	NCN27						T	NON-REPORTABLE TCM	0
Description: PTC 1,916 CAMARILLO METROLINK STATION PEDESTRIAN UNDERCROSSING. Transportation Development Credit match of \$200 in FY 18/19.													
Fund		ENG	R/W	CON	Total	Prior	2018/2019	2019/2020	2020/2021	2021/2022	2022/2023	2023/2024	Total
5307CAM CAMARILLO URBANIZED AREA		200		1,000	1,200	200	1,000						1,200
CITY FUNDS		300			300	300							300
VEN120603 Total		500		1,000	1,500	500	1,000						1,500
VEN130806	Ventura	SCCAB		5TL0702	PLN40						T	EXEMPT - 93.126	0
Description: PTC 950 TRANSIT PLANNING													
Fund		ENG	R/W	CON	Total	Prior	2018/2019	2019/2020	2020/2021	2021/2022	2022/2023	2023/2024	Total
5307CAM CAMARILLO URBANIZED AREA				760	760		304	152	152	152			760
CITY FUNDS				190	190		76	38	38	38			190
VEN130806 Total				950	950		380	190	190	190			950



Final 2019 Federal Transportation Improvement Program

FTA - Section 5307, 5337, 5339
Ventura County Project Listing
Local Highway, State Highway, Transit
(in \$000's)

ProjectID	County	Air Basin	Model	RTP ID	Program					System	Conformity Category	Amendment	
VEN140801	Ventura	SCCAB		REG0702	PAO00					T	EXEMPT - 93.126	0	
Description:						PTC	850			Agency	CAMARILLO		
ADA PARATRANSIT SERVICE IN CAMARILLO													
Fund		ENG	R/W	CON	Total	Prior	2018/2019	2019/2020	2020/2021	2021/2022	2022/2023	2023/2024	Total
5307CAM CAMARILLO URBANIZED AREA				680	680		272	136	136	136			680
CITY FUNDS				170	170		68	34	34	34			170
VEN140801 Total				850	850		340	170	170	170			850
VEN170707	Ventura	SCCAB		5TL0703	PAN93					T	EXEMPT - 93.126	0	
Description:						PTC	135			Agency	CAMARILLO		
TWO EXPANSION PARATRANSIT VEHICLES FOR CAMARILLO TRANSIT - GAS													
Fund		ENG	R/W	CON	Total	Prior	2018/2019	2019/2020	2020/2021	2021/2022	2022/2023	2023/2024	Total
5307CAM CAMARILLO URBANIZED AREA				108	108		108						108
CITY FUNDS				27	27		27						27
VEN170707 Total				135	135		135						135
VEN170708	Ventura	SCCAB		REG0702	BUR16					T	EXEMPT - 93.126	0	
Description:						PTC	108			Agency	CAMARILLO		
PURCHASE ONE (1) REPLACEMENT CUT-AWAY BUS FOR CAMARILLO TRANSIT - GAS													
Fund		ENG	R/W	CON	Total	Prior	2018/2019	2019/2020	2020/2021	2021/2022	2022/2023	2023/2024	Total
5307CAM CAMARILLO URBANIZED AREA				86	86		86						86
CITY FUNDS				22	22		22						22
VEN170708 Total				108	108		108						108
VEN170709	Ventura	SCCAB		REG0702	PAR16					T	EXEMPT - 93.126	0	
Description:						PTC	60			Agency	CAMARILLO		
PURCHASE ONE REPLACEMENT PARATRANSIT VEHICLE FOR CAMARILLO TRANSIT - GAS													
Fund		ENG	R/W	CON	Total	Prior	2018/2019	2019/2020	2020/2021	2021/2022	2022/2023	2023/2024	Total
5307CAM CAMARILLO URBANIZED AREA				48	48		48						48
CITY FUNDS				12	12		12						12
VEN170709 Total				60	60		60						60
VEN057404	Ventura	SCCAB		VEN057404	BUN07					T	EXEMPT - 93.126	0	
Description:						PTC	760			Agency	GOLD COAST TRANSIT DISTRICT		
PURCHASE OF OFFICE, SHOP, AND OPERATING EQUIPMENT FOR EXISTING FACILITIES - REPLACE MAINTENANCE EQUIPMENT													
Fund		ENG	R/W	CON	Total	Prior	2018/2019	2019/2020	2020/2021	2021/2022	2022/2023	2023/2024	Total
5307OX OXNARD URBANIZED AREA				608	608	404	100	104					608
LOCAL TRANS FUNDS				152	152	101	25	26					152
VEN057404 Total				760	760	505	125	130					760



Final 2019 Federal Transportation Improvement Program

FTA - Section 5307, 5337, 5339
Ventura County Project Listing
Local Highway, State Highway, Transit
(in \$000's)

ProjectID	County	Air Basin	Model	RTP ID	Program					System	Conformity Category	Amendment	
VEN131103	Ventura	SCCAB		5TL0702	TRR06					T	EXEMPT - 93.126	0	
Description:						PTC	1,000			Agency	GOLD COAST TRANSIT DISTRICT		
BUSINESS SYSTEMS UPGRADE INCLUDING SOFTWARE AND HARDWARE.													
Fund		ENG	R/W	CON	Total	Prior	2018/2019	2019/2020	2020/2021	2021/2022	2022/2023	2023/2024	Total
5307OX OXNARD URBANIZED AREA				800	800	640	80	80					800
LOCAL TRANS FUNDS				200	200	160	20	20					200
VEN131103 Total				1,000	1,000	800	100	100					1,000
VEN131104	Ventura	SCCAB		REG0702	BUO00					T	EXEMPT - 93.126	0	
Description:						PTC	10,500			Agency	GOLD COAST TRANSIT DISTRICT		
OPERATING ASSISTANCE													
Fund		ENG	R/W	CON	Total	Prior	2018/2019	2019/2020	2020/2021	2021/2022	2022/2023	2023/2024	Total
5307OX OXNARD URBANIZED AREA				5,250	5,250		2,100	1,050	1,050	1,050			5,250
LOCAL TRANS FUNDS				5,250	5,250		2,100	1,050	1,050	1,050			5,250
VEN131104 Total				10,500	10,500		4,200	2,100	2,100	2,100			10,500
VEN151101	Ventura	SCCAB		5TL0703	BUN94					T	TCM	0	
Description:						PTC	6,428			Agency	GOLD COAST TRANSIT DISTRICT		
PURCHASE 5 BUSES FOR EXPANSION AND OPERATING ASSISTANCE DEMONSTRATION FOR VENTURA ROAD BUS LINE INCLUDING PUBLIC OUTREACH.													
Fund		ENG	R/W	CON	Total	Prior	2018/2019	2019/2020	2020/2021	2021/2022	2022/2023	2023/2024	Total
CMAQ				3,211	3,211			1,993	1,218				3,211
5307-TR FTA 5307 (FHWA TRANSFER FUNDS)				2,479	2,479	2,479							2,479
LOCAL TRANS FUNDS				738	738	321		259	158				738
VEN151101 Total				6,428	6,428	2,800		2,252	1,376				6,428
VEN170104	Ventura	SCCAB		REG0702	BUR05					T	EXEMPT - 93.126	0	
Description:						PTC	4,696			Agency	GOLD COAST TRANSIT DISTRICT		
MIDLIFE BUS REBUILD AND RESTORATION													
Fund		ENG	R/W	CON	Total	Prior	2018/2019	2019/2020	2020/2021	2021/2022	2022/2023	2023/2024	Total
5307OX OXNARD URBANIZED AREA				2,816	2,816	800	2,016						2,816
LOCAL TRANS FUNDS				1,880	1,880	200	1,680						1,880
VEN170104 Total				4,696	4,696	1,000	3,696						4,696
VEN170108	Ventura	SCCAB		REG0702	NCN86					T	EXEMPT - 93.126	0	
Description:						PTC	3,695			Agency	GOLD COAST TRANSIT DISTRICT		
PAYMENTS FOR CERTIFICATES OF PARTICIPATION FOR NEW OPERATIONS & MAINTENANCE FACILITY													
Fund		ENG	R/W	CON	Total	Prior	2018/2019	2019/2020	2020/2021	2021/2022	2022/2023	2023/2024	Total
5307OX OXNARD URBANIZED AREA				1,516	1,516		966	550					1,516
5339 5339 - BUS AND BUS FACILITIES FORMULA GRANTS		1,199			1,199	515	684						1,199



Final 2019 Federal Transportation Improvement Program

FTA - Section 5307, 5337, 5339
Ventura County Project Listing
Local Highway, State Highway, Transit
(in \$000's)

LOCAL TRANS FUNDS	129	851	980	129	563	288							980
VEN170108 Total	1,328	2,367	3,695	644	2,213	838							3,695

ProjectID	County	Air Basin	Model	RTP ID	Program					System	Conformity Category	Amendment
VEN171004	Ventura	SCCAB		REG0702	BUR05					T	EXEMPT - 93.126	0
Description:						PTC	2,057			Agency	GOLD COAST TRANSIT DISTRICT	
REBUILD 14 CNG BUSES INCLUDING ENGINE REPLACEMENT												
Fund	ENG	R/W	CON	Total	Prior	2018/2019	2019/2020	2020/2021	2021/2022	2022/2023	2023/2024	Total
5307-TR FTA 5307 (FHWA TRANSFER FUNDS)			1,821	1,821			1,821					1,821
LOCAL TRANS FUNDS			236	236			236					236
VEN171004 Total			2,057	2,057			2,057					2,057

ProjectID	County	Air Basin	Model	RTP ID	Program					System	Conformity Category	Amendment
VEN54057	Ventura	SCCAB		VEN54057	ADM83					T	EXEMPT - 93.126	0
Description:						PTC	625			Agency	GOLD COAST TRANSIT DISTRICT	
MARKETING & PASSENGER AWARENESS ACTIVITIES (PLANNING: PROGRAM SUPPORT & ADM)												
Fund	ENG	R/W	CON	Total	Prior	2018/2019	2019/2020	2020/2021	2021/2022	2022/2023	2023/2024	Total
5307OX OXNARD URBANIZED AREA			500	500		200	100	100	100			500
LOCAL TRANS FUNDS			125	125		50	25	25	25			125
VEN54057 Total			625	625		250	125	125	125			625

ProjectID	County	Air Basin	Model	RTP ID	Program					System	Conformity Category	Amendment
VEN54095	Ventura	SCCAB		VEN54095	PAO00					T	EXEMPT - 93.126	0
Description:						PTC	8,090			Agency	GOLD COAST TRANSIT DISTRICT	
OPERATING ASSISTANCE - ADA PARATRANSIT CAPITAL												
Fund	ENG	R/W	CON	Total	Prior	2018/2019	2019/2020	2020/2021	2021/2022	2022/2023	2023/2024	Total
5307OX OXNARD URBANIZED AREA			6,472	6,472	1,737	1,855	960	960	960			6,472
LOCAL TRANS FUNDS			1,618	1,618	434	464	240	240	240			1,618
VEN54095 Total			8,090	8,090	2,171	2,319	1,200	1,200	1,200			8,090

ProjectID	County	Air Basin	Model	RTP ID	Program					System	Conformity Category	Amendment
VEN64003	Ventura	SCCAB		VEN64003	BUO00					T	EXEMPT - 93.126	0
Description:						PTC	9,595			Agency	GOLD COAST TRANSIT DISTRICT	
PREVENTIVE MAINTENANCE - FIXED ROUTE & ADA												
Fund	ENG	R/W	CON	Total	Prior	2018/2019	2019/2020	2020/2021	2021/2022	2022/2023	2023/2024	Total
5307OX OXNARD URBANIZED AREA			6,524	6,524		3,070	1,535	1,535	384			6,524
LOCAL TRANS FUNDS			1,920	1,920		768	384	384	384			1,920
VEN64003 Total			8,444	8,444		3,838	1,919	1,919	768			8,444

ProjectID	County	Air Basin	Model	RTP ID	Program					System	Conformity Category	Amendment
VEN990602	Ventura	SCCAB		VEN990602	ADM83					T	EXEMPT - 93.126	0
Description:						PTC	625			Agency	GOLD COAST TRANSIT DISTRICT	
TRANSIT PLANNING & PROGRAMMING (PLANNING: PROGRAM SUPPORT & ADM)												
Fund	ENG	R/W	CON	Total	Prior	2018/2019	2019/2020	2020/2021	2021/2022	2022/2023	2023/2024	Total
5307OX OXNARD URBANIZED AREA			500	500		200	100	100	100			500



Final 2019 Federal Transportation Improvement Program

FTA - Section 5307, 5337, 5339
Ventura County Project Listing
Local Highway, State Highway, Transit
(in \$000's)

LOCAL TRANS FUNDS			125	125			50	25		25	25			125
VEN990602 Total			625	625			250	125		125	125			625

ProjectID	County	Air Basin	Model	RTP ID		Program				System	Conformity Category	Amendment	
VEN030608	Ventura	SCCAB		VEN030608		BUO00				T	EXEMPT - 93.126	0	
Description:							PTC	1,637		Agency	MOORPARK		
CAPITAL MAINTENANCE FOR MOORPARK TRANSIT - BUSES AND TRANSIT CENTER (MOORPARK RAIL STATION)													
Fund		ENG	R/W	CON	Total	Prior	2018/2019	2019/2020	2020/2021	2021/2022	2022/2023	2023/2024	Total
5307TO THOUSAND OAKS URBANIZED AREA				1,349	1,349		349	160	180	200	220	240	1,349
CITY FUNDS				288	288		38	40	45	50	55	60	288
VEN030608 Total				1,637	1,637		387	200	225	250	275	300	1,637

ProjectID	County	Air Basin	Model	RTP ID		Program				System	Conformity Category	Amendment	
VEN101104	Ventura	SCCAB		REG0702		PAO00				T	EXEMPT - 93.126	0	
Description:							PTC	758		Agency	MOORPARK		
DIAL-A-RIDE VEHICLE CAPITAL LEASE AND MAINTENANCE													
Fund		ENG	R/W	CON	Total	Prior	2018/2019	2019/2020	2020/2021	2021/2022	2022/2023	2023/2024	Total
5307TO THOUSAND OAKS URBANIZED AREA				606	606		146	76	84	92	100	108	606
CITY FUNDS				152	152		37	19	21	23	25	27	152
VEN101104 Total				758	758		183	95	105	115	125	135	758

ProjectID	County	Air Basin	Model	RTP ID		Program				System	Conformity Category	Amendment	
VEN121003	Ventura	SCCAB		REG0702		BUO00				T	EXEMPT - 93.126	0	
Description:							PTC	2,225		Agency	MOORPARK		
OPERATING ASSISTANCE FOR MOORPARK BUSES FIXED ROUTE AND PARATRANSIT													
Fund		ENG	R/W	CON	Total	Prior	2018/2019	2019/2020	2020/2021	2021/2022	2022/2023	2023/2024	Total
5307TO THOUSAND OAKS URBANIZED AREA				1,018	1,018		238	130	140	155	170	185	1,018
CITY FUNDS				1,207	1,207		427	130	140	155	170	185	1,207
VEN121003 Total				2,225	2,225		665	260	280	310	340	370	2,225

ProjectID	County	Air Basin	Model	RTP ID		Program				System	Conformity Category	Amendment	
VEN34206	Ventura	SCCAB		VEN34206		BUO00				T	EXEMPT - 93.126	0	
Description:							PTC	23,130		Agency	SIMI VALLEY		
OPERATING ASSISTANCE - FIXED ROUTE													
Fund		ENG	R/W	CON	Total	Prior	2018/2019	2019/2020	2020/2021	2021/2022	2022/2023	2023/2024	Total
5307SV SIMI VALLEY URBANIZED AREA				10,755	10,755		4,302	2,151	2,151	2,151			10,755
CITY FUNDS				10,755	10,755		4,302	2,151	2,151	2,151			10,755
FARE REVENUE				1,620	1,620		405	405	405	405			1,620
VEN34206 Total				23,130	23,130		9,009	4,707	4,707	4,707			23,130

ProjectID	County	Air Basin	Model	RTP ID		Program				System	Conformity Category	Amendment	
VEN981107	Ventura	SCCAB		VEN981107		PAO00				T	EXEMPT - 93.126	0	
Description:							PTC	1,685		Agency	SIMI VALLEY		
ADA SERVICE - PARATRANSIT CAPITAL													
Fund		ENG	R/W	CON	Total	Prior	2018/2019	2019/2020	2020/2021	2021/2022	2022/2023	2023/2024	Total
5307SV SIMI VALLEY URBANIZED AREA				1,350	1,350		540	270	270	270			1,350



Final 2019 Federal Transportation Improvement Program

FTA - Section 5307, 5337, 5339
Ventura County Project Listing
Local Highway, State Highway, Transit
(in \$000's)

CITY FUNDS			335	335		134	67		67	67			335
VEN981107 Total			1,685	1,685		674	337		337	337			1,685

ProjectID	County	Air Basin	Model	RTP ID	Program					System	Conformity Category	Amendment	
VEN981118	Ventura	SCCAB		VEN981118	BUO00					T	EXEMPT - 93.126	0	
Description:						PTC	1,275			Agency	SIMI VALLEY		
PREVENTIVE MAINTENANCE													
Fund		ENG	R/W	CON	Total	Prior	2018/2019	2019/2020	2020/2021	2021/2022	2022/2023	2023/2024	Total
5307SV SIMI VALLEY URBANIZED AREA				1,020	1,020		408	204	204	204			1,020
LOCAL TRANS FUNDS				255	255		102	51	51	51			255
VEN981118 Total				1,275	1,275		510	255	255	255			1,275

ProjectID	County	Air Basin	Model	RTP ID	Program					System	Conformity Category	Amendment	
VEN171001	Ventura	SCCAB		REG0702	CON07					T	EXEMPT - 93.126	0	
Description:						PTC	36,420			Agency	SOUTHERN CALIF REGIONAL RAIL AUTHORITY		
SYSTEMWIDE PREVENTIVE MAINTENANCE FOR METROLINK COMMUTER RAIL. System-wide preventive maintenance for Metrolink Commuter Rail including rolling stock facilities, guideways etc... (TDC Credits of \$2,914 in 18/19, \$1,457 in each of years 19/20, 20/21 & 21/22.)													
Fund		ENG	R/W	CON	Total	Prior	2018/2019	2019/2020	2020/2021	2021/2022	2022/2023	2023/2024	Total
5307OX OXNARD URBANIZED AREA				8,975	8,975		3,590	1,795	1,795	1,795			8,975
5307TO THOUSAND OAKS URBANIZED AREA				3,700	3,700		1,480	740	740	740			3,700
5337OX OXNARD URBANIZED AREA - SGR				14,525	14,525		5,810	2,905	2,905	2,905			14,525
5337TO THOUSAND OAKS URBANIZED AREA - SGR				9,220	9,220		3,688	1,844	1,844	1,844			9,220
VEN171001 Total				36,420	36,420		14,568	7,284	7,284	7,284			36,420

ProjectID	County	Air Basin	Model	RTP ID	Program					System	Conformity Category	Amendment	
VEN990609	Ventura	SCCAB		VEN990609	TRR15					T	EXEMPT - 93.126	0	
Description:						PTC	17,500			Agency	SOUTHERN CALIF REGIONAL RAIL AUTHORITY		
SYSTEMWIDE REHABILITATION AND RENOVATION INCLUDING THE PURCHASE OF REPLACEMENT LOCOMOTIVES WITH TIER-4 TECHNOLOGY, TRACK, SIGNALS, PLATFORMS, POWER SYSTEMS, FACILITIES, ROLLING STOCK, EQUIPMENT, SIGNAGE (TOLL CREDITS OF \$1600 IN 18/19, \$700 IN EACH OF YEARS 9/20, 20/21 & 21/22)													
Fund		ENG	R/W	CON	Total	Prior	2018/2019	2019/2020	2020/2021	2021/2022	2022/2023	2023/2024	Total
5337OX OXNARD URBANIZED AREA - SGR				10,000	10,000		4,000	2,000	2,000	2,000			10,000
5337TO THOUSAND OAKS URBANIZED AREA - SGR				7,500	7,500		3,000	1,500	1,500	1,500			7,500
VEN990609 Total				17,500	17,500		7,000	3,500	3,500	3,500			17,500

ProjectID	County	Air Basin	Model	RTP ID	Program					System	Conformity Category	Amendment	
VEN030611	Ventura	SCCAB		VEN030611	BUO00					T	EXEMPT - 93.126	0	
Description:						PTC	3,352			Agency	THOUSAND OAKS		
PREVENTIVE MAINTENANCE - THOUSAND OAKS TRANSIT FIXED-ROUTE AND DIAL-A-RIDE VEHICLES AND FACILITIES INCLUDING TRANSIT CENTER AND BUS STOPS													
Fund		ENG	R/W	CON	Total	Prior	2018/2019	2019/2020	2020/2021	2021/2022	2022/2023	2023/2024	Total
5307TO THOUSAND OAKS URBANIZED AREA				2,710	2,710		1,090	540	540	540			2,710
CITY FUNDS				642	642		264	126	126	126			642
VEN030611 Total				3,352	3,352		1,354	666	666	666			3,352



Final 2019 Federal Transportation Improvement Program

FTA - Section 5307, 5337, 5339
Ventura County Project Listing
Local Highway, State Highway, Transit
(in \$000's)

ProjectID	County	Air Basin	Model	RTP ID		Program					System	Conformity Category	Amendment
VEN030612	Ventura	SCCAB		VEN030612		BUO01					T	EXEMPT - 93.126	0
Description:							PTC	788			Agency	THOUSAND OAKS	
Dial-a-Ride SERVICE - CAPITAL LEASE													
Fund		ENG	R/W	CON	Total	Prior	2018/2019	2019/2020	2020/2021	2021/2022	2022/2023	2023/2024	Total
5307TO THOUSAND OAKS URBANIZED AREA				630	630		270	120	120	120			630
CITY FUNDS				158	158		68	30	30	30			158
VEN030612 Total				788	788		338	150	150	150			788
ProjectID	County	Air Basin	Model	RTP ID		Program					System	Conformity Category	Amendment
VEN101101	Ventura	SCCAB		5TL0706		TRRH6					T	EXEMPT - 93.126	0
Description:							PTC	130			Agency	THOUSAND OAKS	
BUS STOP ENHANCEMENTS FOR THOUSAND OAKS TRANSIT.													
Fund		ENG	R/W	CON	Total	Prior	2018/2019	2019/2020	2020/2021	2021/2022	2022/2023	2023/2024	Total
5307TO THOUSAND OAKS URBANIZED AREA				103	103	53	50						103
CITY FUNDS				27	27	14	13						27
VEN101101 Total				130	130	67	63						130
ProjectID	County	Air Basin	Model	RTP ID		Program					System	Conformity Category	Amendment
VEN110602	Ventura	SCCAB		5TL0702		PLN40					T	EXEMPT - 93.126	0
Description:							PTC	1,249			Agency	THOUSAND OAKS	
TRANSIT PLANNING AND OUTREACH EDUCATION FOR THOUSAND OAKS TRANSIT													
Fund		ENG	R/W	CON	Total	Prior	2018/2019	2019/2020	2020/2021	2021/2022	2022/2023	2023/2024	Total
5307TO THOUSAND OAKS URBANIZED AREA				1,000	1,000		325	225	225	225			1,000
CITY FUNDS				249	249		81	56	56	56			249
VEN110602 Total				1,249	1,249		406	281	281	281			1,249
ProjectID	County	Air Basin	Model	RTP ID		Program					System	Conformity Category	Amendment
VEN120420	Ventura	SCCAB		5TL0706		NCR28					T	EXEMPT - 93.126	0
Description:							PTC	1,875			Agency	THOUSAND OAKS	
TRANSPORTATION CENTER FACILITY IMPROVEMENTS. EXPAND BUS BOARDING AREA, CONSTRUCT ADA ACCESSIBLE SIDEWALK AND PEDESTRIAN PATHWAY IMPROVEMENTS.													
Fund		ENG	R/W	CON	Total	Prior	2018/2019	2019/2020	2020/2021	2021/2022	2022/2023	2023/2024	Total
5307-TR FTA 5307 (FHWA TRANSFER FUNDS)		100		1,400	1,500		1,500						1,500
LOCAL TRANS FUNDS		25		350	375		375						375
VEN120420 Total		125		1,750	1,875		1,875						1,875
ProjectID	County	Air Basin	Model	RTP ID		Program					System	Conformity Category	Amendment
VEN150603	Ventura	SCCAB		REG0702		PAO00					T	EXEMPT - 93.126	0
Description:							PTC	500			Agency	THOUSAND OAKS	
ADA SERVICE - PARATRANSIT CAPITAL													
Fund		ENG	R/W	CON	Total	Prior	2018/2019	2019/2020	2020/2021	2021/2022	2022/2023	2023/2024	Total
5307TO THOUSAND OAKS URBANIZED AREA				250	250		100	50	50	50			250
LOCAL TRANS FUNDS				250	250		100	50	50	50			250
VEN150603 Total				500	500		200	100	100	100			500



Final 2019 Federal Transportation Improvement Program

FTA - Section 5307, 5337, 5339
Ventura County Project Listing
Local Highway, State Highway, Transit
(in \$000's)

ProjectID	County	Air Basin	Model	RTP ID	Program						System	Conformity Category	Amendment	
VEN170111	Ventura	SCCAB		5TL0706	BUN07						T	EXEMPT - 93.126	0	
Description:											PTC	226	Agency	THOUSAND OAKS
New Transit technologies including new electronic dispatch, Automated Stop Annunciators, transit reporting software, and projects to be determined.														
Fund		ENG	R/W	CON	Total	Prior	2018/2019	2019/2020	2020/2021	2021/2022	2022/2023	2023/2024	Total	
5307TO THOUSAND OAKS URBANIZED AREA				200	200	50	150						200	
CITY FUNDS				26	26	13	13						26	
VEN170111 Total				226	226	63	163						226	
VEN170703	Ventura	SCCAB		VEN030611	BUN07						T	EXEMPT - 93.126	0	
Description:											PTC	94	Agency	THOUSAND OAKS
NEW BUS WASHER FOR THOUSAND OAKS TRANSIT														
Fund		ENG	R/W	CON	Total	Prior	2018/2019	2019/2020	2020/2021	2021/2022	2022/2023	2023/2024	Total	
5307TO THOUSAND OAKS URBANIZED AREA				75	75		75						75	
CITY FUNDS				19	19		19						19	
VEN170703 Total				94	94		94						94	
VEN070202	Ventura	SCCAB		5TL04	BUO00						T	EXEMPT - 93.126	0	
Description:											PTC	636	Agency	VARIOUS AGENCIES
GROUPED PROJECTS FOR OPER ASST, PLNG, PUR OF REPL VEH OR MIN EXP - JOBS ACCESS REVERSE COMMUTE PROJECTS (PROJECTS ARE CONSISTENT WITH 40 CFR PART 93.126, 127,128,EXEMPT TABLES 2&3- PURCHASE OF NEW BUSES TO REPLACE EXIST VEH OR MINOR EXP; OPER ASST TO TRANSIT AGENCIES; PLNG ACT PURS TITLS 23&49 USC) 18/19 TDC = \$25, 19/20-21/22 TDC = \$12														
Fund		ENG	R/W	CON	Total	Prior	2018/2019	2019/2020	2020/2021	2021/2022	2022/2023	2023/2024	Total	
5307OX OXNARD URBANIZED AREA				280	280		102	110	34	34			280	
5307TO THOUSAND OAKS URBANIZED AREA				86	86		23	45	9	9			86	
LOCAL TRANS FUNDS				270	270		103	155	6	6			270	
VEN070202 Total				636	636		228	310	49	49			636	
VEN081001	Ventura	SCCAB		REG0702	PLN40						T	EXEMPT - 93.126	0	
Description:											PTC	1,452	Agency	VENTURA COUNTY TRANS COMMISSION (VCTC)
ELDERLY/DISABLED PLANNING INCLUDING PATRON DISABILITY EVALUATION														
Fund		ENG	R/W	CON	Total	Prior	2018/2019	2019/2020	2020/2021	2021/2022	2022/2023	2023/2024	Total	
5307OX OXNARD URBANIZED AREA				1,160	1,160		470	230	230	230			1,160	
LOCAL TRANS FUNDS				292	292		118	58	58	58			292	
VEN081001 Total				1,452	1,452		588	288	288	288			1,452	
VEN121001	Ventura	SCCAB		VEN010406	ADM83						T	EXEMPT - 93.126	0	
Description:											PTC	1,278	Agency	VENTURA COUNTY TRANS COMMISSION (VCTC)
FARE COLLECTION PASSENGER COUNTING DATA MANAGEMENT														
Fund		ENG	R/W	CON	Total	Prior	2018/2019	2019/2020	2020/2021	2021/2022	2022/2023	2023/2024	Total	
5307OX OXNARD URBANIZED AREA				1,065	1,065		345	240	240	240			1,065	



Final 2019 Federal Transportation Improvement Program

FTA - Section 5307, 5337, 5339
Ventura County Project Listing
Local Highway, State Highway, Transit
(in \$000's)

LOCAL TRANS FUNDS			213	213		69	48		48	48			213
VEN121001 Total			1,278	1,278		414	288		288	288			1,278

ProjectID	County	Air Basin	Model	RTP ID		Program				System	Conformity Category			Amendment
VEN121002	Ventura	SCCAB		VEN059401		ITS03				T	TCM			0
Description:							PTC	2,796		Agency	VENTURA COUNTY TRANS COMMISSION (VCTC)			
FARE COLLECTION AND RIDERSHIP MONITORING EQUIPMENT AND MAINTENANCE (TDC CREDITS IN FY 16/17 IN THE AMOUNT OF \$189 AND FY 17/18 IN THE AMOUNT OF \$32.)														
Fund	ENG	R/W	CON	Total	Prior	2018/2019	2019/2020	2020/2021	2021/2022	2022/2023	2023/2024		Total	
5307OX OXNARD URBANIZED AREA			2,205	2,205		630	525	525	525				2,205	
5307TO THOUSAND OAKS URBANIZED AREA			95	95		95							95	
LOCAL TRANS FUNDS			496	496		181	105	105	105				496	
VEN121002 Total			2,796	2,796		906	630	630	630				2,796	

ProjectID	County	Air Basin	Model	RTP ID		Program				System	Conformity Category			Amendment
VEN130803	Ventura	SCCAB		REG0702		BUO00				T	EXEMPT - 93.126			0
Description:							PTC	6,760		Agency	VENTURA COUNTY TRANS COMMISSION (VCTC)			
OPERATING ASSISTANCE FOR HERITAGE VALLEY EXPRESS TRANSIT SERVICE														
Fund	ENG	R/W	CON	Total	Prior	2018/2019	2019/2020	2020/2021	2021/2022	2022/2023	2023/2024		Total	
5307OX OXNARD URBANIZED AREA			3,120	3,120		1,248	624	624	624				3,120	
FARE REVENUE			520	520		130	130	130	130				520	
LOCAL TRANS FUNDS			3,120	3,120		1,248	624	624	624				3,120	
VEN130803 Total			6,760	6,760		2,626	1,378	1,378	1,378				6,760	

ProjectID	County	Air Basin	Model	RTP ID		Program				System	Conformity Category			Amendment
VEN150602	Ventura	SCCAB		REG0702		BUO00				T	EXEMPT - 93.126			0
Description:							PTC	16,690		Agency	VENTURA COUNTY TRANS COMMISSION (VCTC)			
OPERATING ASSISTANCE - VCTC														
Fund	ENG	R/W	CON	Total	Prior	2018/2019	2019/2020	2020/2021	2021/2022	2022/2023	2023/2024		Total	
5307OX OXNARD URBANIZED AREA			5,725	5,725		2,290	1,145	1,145	1,145				5,725	
FARE REVENUE			5,240	5,240		1,310	1,310	1,310	1,310				5,240	
STATE TRANSIT ASSIST			5,725	5,725		2,290	1,145	1,145	1,145				5,725	
VEN150602 Total			16,690	16,690		5,890	3,600	3,600	3,600				16,690	

ProjectID	County	Air Basin	Model	RTP ID		Program				System	Conformity Category			Amendment
VEN171002	Ventura	SCCAB		REG0702		BUR16				T	EXEMPT - 93.126			0
Description:							PTC	1,425		Agency	VENTURA COUNTY TRANS COMMISSION (VCTC)			
PURCHASE TWO (2) BUSES FOR REPLACEMENT FOR VCTC INTERCITY BUS SERVICE														
Fund	ENG	R/W	CON	Total	Prior	2018/2019	2019/2020	2020/2021	2021/2022	2022/2023	2023/2024		Total	
5307-TR FTA 5307 (FHWA TRANSFER FUNDS)			1,262	1,262			1,262						1,262	
STATE TRANSIT ASSIST			163	163			163						163	
VEN171002 Total			1,425	1,425			1,425						1,425	



Final 2019 Federal Transportation Improvement Program

FTA - Section 5307, 5337, 5339
Ventura County Project Listing
Local Highway, State Highway, Transit
(in \$000's)

ProjectID	County	Air Basin	Model	RTP ID		Program					System	Conformity Category	Amendment
VEN171003	Ventura	SCCAB		REG0702		BUN93					T	EXEMPT - 93.126	0
Description:							PTC	713			Agency	VENTURA COUNTY TRANS COMMISSION (VCTC)	
PURCHASE ONE (1) BUS FOR EXPANSION FOR VCTC INTERCITY BUS SERVICE, TO INCREASE THE SPARE RATIO													
Fund		ENG	R/W	CON	Total	Prior	2018/2019	2019/2020	2020/2021	2021/2022	2022/2023	2023/2024	Total
5307-TR FTA 5307 (FHWA TRANSFER FUNDS)				631	631			631					631
STATE TRANSIT ASSIST				82	82			82					82
VEN171003 Total				713	713			713					713
VEN34348	Ventura	SCCAB		VEN34348		PLN40					T	EXEMPT - 93.126	0
Description:							PTC	5,019			Agency	VENTURA COUNTY TRANS COMMISSION (VCTC)	
TRANSIT PROGRAMMING & PLANNING													
Fund		ENG	R/W	CON	Total	Prior	2018/2019	2019/2020	2020/2021	2021/2022	2022/2023	2023/2024	Total
5307CAM CAMARILLO URBANIZED AREA				408	408		159	83	83	83			408
5307OX OXNARD URBANIZED AREA				2,025	2,025		789	412	412	412			2,025
5307SV SIMI VALLEY URBANIZED AREA				192	192		75	39	39	39			192
5307TO THOUSAND OAKS URBANIZED AREA				1,391	1,391		542	283	283	283			1,391
LOCAL TRANS FUNDS				1,003	1,003		391	204	204	204			1,003
VEN34348 Total				5,019	5,019		1,956	1,021	1,021	1,021			5,019
VEN54036	Ventura	SCCAB		VEN54036		BUO01					T	EXEMPT - 93.126	0
Description:							PTC	3,885			Agency	VENTURA COUNTY TRANS COMMISSION (VCTC)	
IN VENTURA COUNTY VCTC INTERCITY CAPITAL LEASE/MAINTENANCE CONTRACT - TDC OF \$311 IN 18/19, \$155 IN EACH OF 19/20, 20/21 & 21/22													
Fund		ENG	R/W	CON	Total	Prior	2018/2019	2019/2020	2020/2021	2021/2022	2022/2023	2023/2024	Total
5307TO THOUSAND OAKS URBANIZED AREA				1,235	1,235		494	247	247	247			1,235
5339CAM CAMARILLO URBANIZED AREA - BFG				525	525		210	105	105	105			525
5339SV SIMI VALLEY URBANIZED AREA - BFG				1,030	1,030		412	206	206	206			1,030
5339TO THOUSAND OAKS URBANIZED AREA - BFG				1,095	1,095		438	219	219	219			1,095
VEN54036 Total				3,885	3,885		1,554	777	777	777			3,885
VEN54069	Ventura	SCCAB		VEN54069		ADM83					T	EXEMPT - 93.126	0
Description:							PTC	1,090			Agency	VENTURA COUNTY TRANS COMMISSION (VCTC)	
TRANSIT INFORMATION CENTER													
Fund		ENG	R/W	CON	Total	Prior	2018/2019	2019/2020	2020/2021	2021/2022	2022/2023	2023/2024	Total
5307OX OXNARD URBANIZED AREA				871	871		301	190	190	190			871
LOCAL TRANS FUNDS				219	219		75	48	48	48			219
VEN54069 Total				1,090	1,090		376	238	238	238			1,090

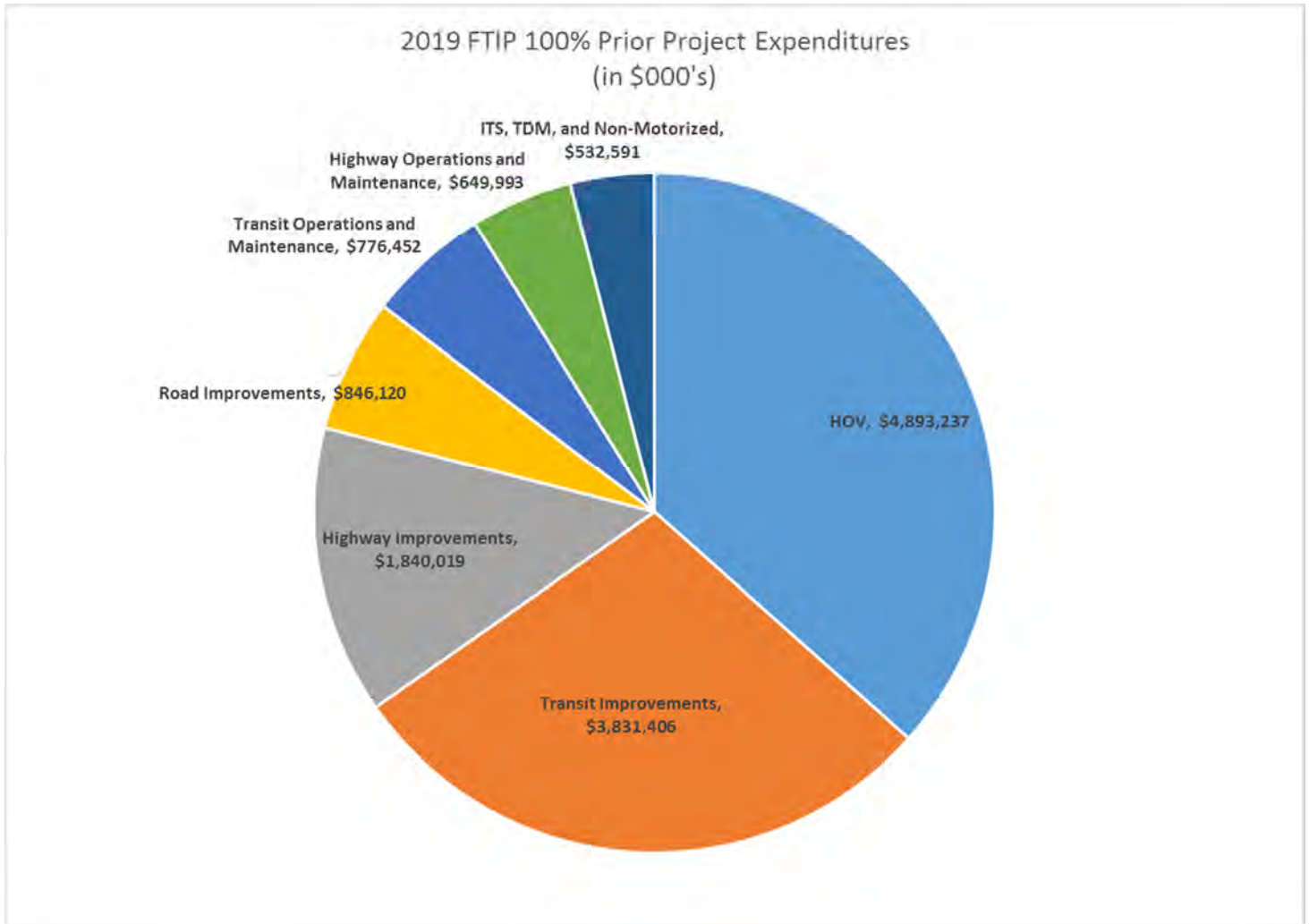


Final 2019 Federal Transportation Improvement Program

FTA - Section 5307, 5337, 5339
 Ventura County Project Listing
 Local Highway, State Highway, Transit
 (in \$000's)

ProjectID	County	Air Basin	Model	RTP ID	Program						System	Conformity Category	Amendment
VEN54115	Ventura	SCCAB		VEN54115	PLN40						T	EXEMPT - 93.126	0
Description:						PTC	2,097				Agency	VENTURA COUNTY TRANS COMMISSION (VCTC)	
VCTC BUS SYSTEM PLANNING													
Fund		ENG	R/W	CON	Total	Prior	2018/2019	2019/2020	2020/2021	2021/2022	2022/2023	2023/2024	Total
5307OX OXNARD URBANIZED AREA				1,676	1,676		551	375	375	375			1,676
LOCAL TRANS FUNDS				421	421		139	94	94	94			421
VEN54115 Total				2,097	2,097		690	469	469	469			2,097
Grand Total		2,553	150	197,007	199,710	10,802	74,981	45,678	34,583	32,121	740	805	199,710

100% Prior Years



County	Highway Improvements	Highway Operations and Maintenance	HOV	ITS, TDM, and Non-Motorized	Road Improvements	Transit Improvements	Transit Operations and Maintenance	Grand Total
IMP	13,555			7,893	17,798	1,153	91,510	131,909
LA	817,837	538,434	2,600,213	370,457	316,166	3,225,070	187,367	8,055,544
ORA	54,665	50,951	2,106,552	47,941	118,158	406,522	79,186	2,863,975
RIV	286,847	30,130		53,217	43,659	103,905	325,291	843,049
SBD	616,995	10,996	186,472	33,121	234,951	87,737	89,332	1,259,604
VAR		5,019			12,368			17,387
VEN	50,120	14,463		19,962	103,020	7,019	3,766	198,350
Grand Total	1,840,019	649,993	4,893,237	532,591	846,120	3,831,406	776,452	13,369,818

Major Projects with 100% Prior Years funding include (in \$000's):

ORA030605 – \$1,900,000 to add 1 mixed-flow and 1 additional HOT lane in each direction and convert existing HOV to HOT lane

LA0F021 – \$1,511,158 for Expo Light Rail Transit System Phase II from Culver City to Santa Monica

LA0D73 – \$1,472,129 on I-5 in La Mirada, Norwalk, and Santa Fe Springs, to widen for HOV and mixed-flow lanes

LA0C10 – \$970,975 for Expo Light Rail Transit System Phase I to Venice-Robertson Station

LA000358 – \$621,231 on I-5 from Route 134 to Route 170, to add HOV lanes and modify of interchange at Empire Ave



Final 2019 Federal Transportation Improvement Program

100% Prior Years
Imperial County Project Listing
Local Highway, State Highway, Transit
(in \$000's)

ProjectID	County	Air Basin	Model	RTP ID	Program	Route	Begin	End	System	Conformity Category	Amendment
IMP090701	Imperial	SSAB		7120004	NCN25				L	EXEMPT - 93.126	0
Description:							PTC	4,000	Agency	CALEXICO	

Develop Bicycle Paths and Public Park Space Adjacent to the New River, Calexico (HPP TEA-LU Project #3092)

Fund	ENG	R/W	CON	Total	Prior	2018/2019	2019/2020	2020/2021	2021/2022	2022/2023	2023/2024	Total
DEMO-SAFETEA-LU	1,600		1,600	3,200	3,200							3,200
STATE LOCAL PARTNER	400		400	800	800							800
IMP090701 Total	2,000		2,000	4,000	4,000							4,000

ProjectID	County	Air Basin	Model	RTP ID	Program	Route	Begin	End	System	Conformity Category	Amendment
IMP091001	Imperial	SSAB		6OM0701	CAXT2				L	NON-EXEMPT	0
Description:							PTC	9,896	Agency	CALEXICO	

Widen and Improve Cesar Chavez Blvd. to 5 lanes (3+2) from 2nd Street to SR 98. Other improvements include: surface rehab, turn lanes, traffic signal, lighting, and sidewalks

Fund	ENG	R/W	CON	Total	Prior	2018/2019	2019/2020	2020/2021	2021/2022	2022/2023	2023/2024	Total
FFY 2009 Appropriations Earmarks	150	1,700	1,000	2,850	2,850							2,850
FHWA CORRIDORS AND BORDERS PROGRAM AGENCY	191	350	2,005	2,546	2,546							2,546
IMP091001 Total	341	2,050	7,505	9,896	9,896							9,896

ProjectID	County	Air Basin	Model	RTP ID	Program	Route	Begin	End	System	Conformity Category	Amendment
IMP160408	Imperial	SSAB		7120001	NCR31				L	EXEMPT - 93.126	0
Description:							PTC	466	Agency	CALEXICO	

Paving of dirt road De Las Flores Street between Eady Avenue and Kloke Avenue to include the installation of curb, gutter and sidewalks

Fund	ENG	R/W	CON	Total	Prior	2018/2019	2019/2020	2020/2021	2021/2022	2022/2023	2023/2024	Total
CMAQ	9		403	412	412							412
AGENCY	2		52	54	54							54
IMP160408 Total	11		455	466	466							466

ProjectID	County	Air Basin	Model	RTP ID	Program	Route	Begin	End	System	Conformity Category	Amendment
IMP160409	Imperial	SSAB		7120001	ITS02				L	EXEMPT - 93.126	0
Description:							PTC	351	Agency	EL CENTRO	

Interconnect existing signal lights along Dogwood Avenue and Danenberg Avenue to the El Centro's master computer to permit for synchronization

Fund	ENG	R/W	CON	Total	Prior	2018/2019	2019/2020	2020/2021	2021/2022	2022/2023	2023/2024	Total
CMAQ	35		275	310	310							310
AGENCY	5		36	41	41							41
IMP160409 Total	40		311	351	351							351



Final 2019 Federal Transportation Improvement Program

100% Prior Years
Imperial County Project Listing
Local Highway, State Highway, Transit
(in \$000's)

ProjectID	County	Air Basin	Model	RTP ID	Program	Route	Begin	End	System	Conformity Category	Amendment
IMP161010	Imperial	SSAB		7120004	NCR25				L	EXEMPT - 93.126	0
Description:							PTC	524	Agency	EL CENTRO	

Establishment of SR2S Program and Bicycle Route Improvements.

Fund	ENG	R/W	CON	Total	Prior	2018/2019	2019/2020	2020/2021	2021/2022	2022/2023	2023/2024	Total
ACTIVE TRANSPORTATION PROGRAM - MPO	62		462	524	524							524
IMP161010 Total	62		462	524	524							524

ProjectID	County	Air Basin	Model	RTP ID	Program	Route	Begin	End	System	Conformity Category	Amendment
IMP160403	Imperial	SSAB		7120001	NCR31				L	EXEMPT - 93.126	0
Description:							PTC	633	Agency	HOLTVILLE	

The undergrounding of a raw water lateral and the construction of curb, gutter, sidewalk, and full width pavements on 9th Street from Palm Avenue to Olive Avenue

Fund	ENG	R/W	CON	Total	Prior	2018/2019	2019/2020	2020/2021	2021/2022	2022/2023	2023/2024	Total
CMAQ			127	127	127							127
STP LOCAL		217	216	433	433							433
AGENCY		28	45	73	73							73
IMP160403 Total		245	388	633	633							633

ProjectID	County	Air Basin	Model	RTP ID	Program	Route	Begin	End	System	Conformity Category	Amendment
IMP141201	Imperial	SSAB		REG0703	NCR31				L	EXEMPT - 93.126	0
Description:							PTC	1,204	Agency	IMPERIAL COUNTY	

Various unpaved roads overlay project

Fund	ENG	R/W	CON	Total	Prior	2018/2019	2019/2020	2020/2021	2021/2022	2022/2023	2023/2024	Total
CMAQ	90		975	1,065	1,065							1,065
AGENCY	12		127	139	139							139
IMP141201 Total	102		1,102	1,204	1,204							1,204

ProjectID	County	Air Basin	Model	RTP ID	Program	Route	Begin	End	System	Conformity Category	Amendment
IMP161011	Imperial	SSAB		7120004	PLN40				L	EXEMPT - 93.126	0
Description:							PTC	100	Agency	IMPERIAL COUNTY	

Pedestrian Master Plan.

Fund	ENG	R/W	CON	Total	Prior	2018/2019	2019/2020	2020/2021	2021/2022	2022/2023	2023/2024	Total
ACTIVE TRANSPORTATION PROGRAM - MPO			100	100	100							100
IMP161011 Total			100	100	100							100



Final 2019 Federal Transportation Improvement Program

100% Prior Years
Imperial County Project Listing
Local Highway, State Highway, Transit
(in \$000` s)

ProjectID	County	Air Basin	Model	RTP ID	Program	Route	Begin	End	System	Conformity Category	Amendment
IMP170101	Imperial	SSAB		7120004	NCN27				L	EXEMPT - 93.126	0
Description:							PTC	1,119	Agency	IMPERIAL COUNTY	

The project consist in providing improvements such as sidewalks, driveways, in-fill paving to accommodate a bike lane along Rio Vista Street from San Diego Avenue to Holt Avenue in the community of Seeley.

Fund	ENG	R/W	CON	Total	Prior	2018/2019	2019/2020	2020/2021	2021/2022	2022/2023	2023/2024	Total
CMAQ	198		792	990	990							990
AGENCY	26		103	129	129							129
IMP170101 Total	224		895	1,119	1,119							1,119

ProjectID	County	Air Basin	Model	RTP ID	Program	Route	Begin	End	System	Conformity Category	Amendment
IMP160401	Imperial	SSAB		REG0703	NCR31				L	EXEMPT - 93.126	0
Description:							PTC	12,900	Agency	VARIOUS AGENCIES	

Grouped Projects for Pavement resurfacing and/or rehabilitation: Projects are consistent with 40 CFR Part 93.126 Exempt Tables 2 and Table 3 categories - Pavement resurfacing and/or rehabilitation

Fund	ENG	R/W	CON	Total	Prior	2018/2019	2019/2020	2020/2021	2021/2022	2022/2023	2023/2024	Total
Federal Lands Transportation Program			12,900	12,900	12,900							12,900
IMP160401 Total			12,900	12,900	12,900							12,900

ProjectID	County	Air Basin	Model	RTP ID	Program	Route	Begin	End	System	Conformity Category	Amendment
IMP161001	Imperial	SSAB		6120003	CAX63	98	32.1	32.5	S	NON-EXEMPT	0
Description:							PTC	3,000	Agency	IMPERIAL COUNTY TRANSPORTATION COMMISSION (ICTC)	

Road Widening from 4 to 6 lanes on SR98, from Rockwood Ave to Ollie Ave in the City of Calexico, Imperial County. Using Toll Credits as match for EARREPU funds.

Fund	ENG	R/W	CON	Total	Prior	2018/2019	2019/2020	2020/2021	2021/2022	2022/2023	2023/2024	Total
2016 EARMARK REPURPOSING		2,000		2,000	2,000							2,000
TRAFFIC CONGESTION RELIEF	1,000			1,000	1,000							1,000
IMP161001 Total	1,000	2,000		3,000	3,000							3,000

ProjectID	County	Air Basin	Model	RTP ID	Program	Route	Begin	End	System	Conformity Category	Amendment
IMP140804	Imperial	SSAB		6M04018	NCN46	999			S	EXEMPT - 93.126	0
Description:							PTC	3,694	Agency	CALTRANS	

I-8/Dogwood Interchange Landscape mitigation. In El Centro east of Dogwood Road overcrossing revised interchange.

Fund	ENG	R/W	CON	Total	Prior	2018/2019	2019/2020	2020/2021	2021/2022	2022/2023	2023/2024	Total
STIP ADVANCE CON-RIP	800	9	2,885	3,694	3,694							3,694
IMP140804 Total	800	9	2,885	3,694	3,694							3,694



Final 2019 Federal Transportation Improvement Program

100% Prior Years
Imperial County Project Listing
Local Highway, State Highway, Transit
(in \$000` s)

ProjectID	County	Air Basin	Model	RTP ID	Program				System	Conformity Category	Amendment	
IMP140204	Imperial	SSAB		IMP33000	TRRH6				T	EXEMPT - 93.126	0	
Description:						PTC	1,153	Agency	BRAWLEY			
ADA Access and bus stop improvement capital improvement plan for stops on the Imperial Valley												
Fund	ENG	R/W	CON	Total	Prior	2018/2019	2019/2020	2020/2021	2021/2022	2022/2023	2023/2024	Total
5311 - NONURBANIZED AREA FORMULA PROGRAM			1,026	1,026	1,026							1,026
TDA			127	127	127							127
IMP140204 Total			1,153	1,153	1,153							1,153
IMP140803	Imperial	SSAB		IMP33000	NCR27				T	EXEMPT - 93.126	0	
Description:						PTC	800	Agency	CALTRANS			
Heber Bus Stop and Pedestrian Access Improvement Project at SR-86												
Fund	ENG	R/W	CON	Total	Prior	2018/2019	2019/2020	2020/2021	2021/2022	2022/2023	2023/2024	Total
AGENCY	110	51	546	707	707							707
TDA	15	7	71	93	93							93
IMP140803 Total	125	58	617	800	800							800
IMP1301004	Imperial	SSAB		IMP33000	BUO00				T	EXEMPT - 93.126	0	
Description:						PTC	650	Agency	IMPERIAL COUNTY TRANSPORTATION COMMISSION (ICTC)			
County Wide Transit System - IVT Gold Line - Capital and Operational Assistance												
Fund	ENG	R/W	CON	Total	Prior	2018/2019	2019/2020	2020/2021	2021/2022	2022/2023	2023/2024	Total
CMAQ			282	282	282							282
5311 - NONURBANIZED AREA FORMULA PROGRAM			170	170	170							170
AGENCY			55	55	55							55
FARE REVENUE			13	13	13							13
LOCAL TRANS FUNDS			130	130	130							130
IMP1301004 Total			650	650	650							650



Final 2019 Federal Transportation Improvement Program

100% Prior Years
Imperial County Project Listing
Local Highway, State Highway, Transit
(in \$000` s)

ProjectID	County	Air Basin	Model	RTP ID	Program				System	Conformity Category	Amendment	
IMP160410	Imperial	SSAB		6120006	PLN40				T	EXEMPT - 93.126	0	
Description:						PTC	10,064	Agency	IMPERIAL COUNTY TRANSPORTATION COMMISSION (ICTC)			
New Intermodal Transportation Center in the City of Calexico												
Fund	ENG	R/W	CON	Total	Prior	2018/2019	2019/2020	2020/2021	2021/2022	2022/2023	2023/2024	Total
CMAQ	495			495	495							495
AGENCY	64			64	64							64
IMP160410 Total	559			559	559							559

ProjectID	County	Air Basin	Model	RTP ID	Program				System	Conformity Category	Amendment	
IMP33000	Imperial	SSAB		IMP33000	BUO00				T	EXEMPT - 93.126	0	
Description:						PTC	67,724	Agency	IMPERIAL COUNTY TRANSPORTATION COMMISSION (ICTC)			
COUNTY WIDE TRANSIT SYSTEM - OPERATING and CAPITAL ASSISTANCE												
Fund	ENG	R/W	CON	Total	Prior	2018/2019	2019/2020	2020/2021	2021/2022	2022/2023	2023/2024	Total
5307 EL CENTRO-CALEXICO URBANIZED AREA			23,575	23,575	23,575							23,575
5311 - NONURBANIZED AREA FORMULA PROGRAM			4,543	4,543	4,543							4,543
FTA 5317 NEW FREEDOM PROGRAM			100	100	100							100
FARE REVENUE			6,614	6,614	6,614							6,614
LOCAL TRANS FUNDS			27,757	27,757	27,757							27,757
PUBLIC TRANS MODERINAZATION IMP AND SERV. ENHANCEMENT ACCT.			5,135	5,135	5,135							5,135
IMP33000 Total			67,724	67,724	67,724							67,724

ProjectID	County	Air Basin	Model	RTP ID	Program				System	Conformity Category	Amendment	
IMP33003	Imperial	SSAB		IMP33003	PAO00				T	EXEMPT - 93.126	0	
Description:						PTC	23,136	Agency	IMPERIAL COUNTY TRANSPORTATION COMMISSION (ICTC)			
ADA PARATRANSIT SERVICE OPERATING ASSISTANCE												
Fund	ENG	R/W	CON	Total	Prior	2018/2019	2019/2020	2020/2021	2021/2022	2022/2023	2023/2024	Total
5307 EL CENTRO-CALEXICO URBANIZED AREA			3,493	3,493	3,493							3,493
5311 - NONURBANIZED AREA FORMULA PROGRAM			978	978	978							978
FTA 5317 NEW FREEDOM PROGRAM			100	100	100							100
FARE REVENUE			4,206	4,206	4,206							4,206
LOCAL TRANS FUNDS			5,975	5,975	5,975							5,975



Final 2019 Federal Transportation Improvement Program

100% Prior Years
 Imperial County Project Listing
 Local Highway, State Highway, Transit
 (in \$000` s)

STATE TRANSIT ASSIST			8,384	8,384	8,384							8,384
IMP33003 Total			23,136	23,136	23,136							23,136
Grand Total	5,264	4,362	122,283	131,909	131,909							131,909



Final 2019 Federal Transportation Improvement Program

100% Prior Years
 Los Angeles County Project Listing
 Local Highway, State Highway, Transit
 (in \$000's)

ProjectID	County	Air Basin	Model	RTP ID	Program	Route	Begin	End	System	Conformity Category	Amendment		
LAF5309	Los Angeles	SCAB		1ITS04	ITS02				L	TCM Committed	0		
Description:							PTC	5,846	Agency	AZUSA			
City of Azusa Traffic Management System. This project will upgrade traffic signals at 43 intersections in the City of Azusa. The project will fund the design and construction/implementation of controllers, wiring, detection, conduit, fiber optic, countdown pedestrian heads, signals, video detection, CCTV cameras and traffic control and monitoring upgrades at the 43 intersections.													
Fund		ENG	R/W	CON	Total	Prior	2018/2019	2019/2020	2020/2021	2021/2022	2022/2023	2023/2024	Total
CITY FUNDS				2,338	2,338	2,338							2,338
PROP "C25" FUNDS				3,508	3,508	3,508							3,508
LAF5309 Total				5,846	5,846	5,846							5,846

ProjectID	County	Air Basin	Model	RTP ID	Program	Route	Begin	End	System	Conformity Category	Amendment		
LAF9200	Los Angeles	SCAB		1AL04	TRNH6				L	EXEMPT - 93.127	0		
Description:							PTC	893	Agency	BELL			
Eastern Avenue Operational Improvements: Signaling, sidewalk, and bus stop improvements on Eastern Avenue to reduce traffic congestion and increase safety and comfort for transit users.													
Fund		ENG	R/W	CON	Total	Prior	2018/2019	2019/2020	2020/2021	2021/2022	2022/2023	2023/2024	Total
CITY FUNDS				202	202	202							202
MEASURE R 20H - HIGHWAY CAPITAL				155	155	155							155
PROP "C25" FUNDS				536	536	536							536
LAF9200 Total				893	893	893							893

ProjectID	County	Air Basin	Model	RTP ID	Program	Route	Begin	End	System	Conformity Category	Amendment		
LA0G1129	Los Angeles	SCAB		7120004	NCR30				L	EXEMPT - 93.126	0		
Description:							PTC	997	Agency	BELL GARDENS			
City Wide Safety Enhancement Project- construction of the project will include installation of pedestrian countdown signal heads, ADA compliant access ramps, bicycle route signage and shared lane markings as well as bicycle video detection at signalized intersections.													
Fund		ENG	R/W	CON	Total	Prior	2018/2019	2019/2020	2020/2021	2021/2022	2022/2023	2023/2024	Total
CITY FUNDS		91		104	195	195							195
ACTIVE TRANSPORTATION PROGRAM				802	802	802							802
LA0G1129 Total		91		906	997	997							997



Final 2019 Federal Transportation Improvement Program

100% Prior Years
 Los Angeles County Project Listing
 Local Highway, State Highway, Transit
 (in \$000's)

ProjectID	County	Air Basin	Model	RTP ID	Program	Route	Begin	End	System	Conformity Category	Amendment	
LA0G1323	Los Angeles	SCAB		1AL04	NCN95				L	EXEMPT - 93.126	0	
Description:							PTC	7,310	Agency	BELLFLOWER		
Bellflower Boulevard Widening Project, between Artesia Boulevard and SR-91, LACMTA Project ID #MR31516. Widening of Bellflower Boulevard under the 91 Freeway Bridge. This project includes design, purchase of property, and reconstruction of existing roadway to enhance vehicle movement at Bellflower Boulevard and the 91 Freeway by providing longer left turn pockets.												
Fund	ENG	R/W	CON	Total	Prior	2018/2019	2019/2020	2020/2021	2021/2022	2022/2023	2023/2024	Total
MEASURE R	160	5,067	2,083	7,310	7,310							7,310
LA0G1323 Total	160	5,067	2,083	7,310	7,310							7,310

ProjectID	County	Air Basin	Model	RTP ID	Program	Route	Begin	End	System	Conformity Category	Amendment	
LATP16M001	Los Angeles	SCAB		7120004	PLN40				L	EXEMPT - 93.126	0	
Description:							PTC	125	Agency	BELLFLOWER		
Bellflower and Paramount Joint Active Transportation Plan.												
Fund	ENG	R/W	CON	Total	Prior	2018/2019	2019/2020	2020/2021	2021/2022	2022/2023	2023/2024	Total
CITY FUNDS	25			25	25							25
ACTIVE TRANSPORTATION PROGRAM - MPO	100			100	100							100
LATP16M001 Total	125			125	125							125

ProjectID	County	Air Basin	Model	RTP ID	Program	Route	Begin	End	System	Conformity Category	Amendment	
LA0G1211	Los Angeles	SCAB		1ITS04	ITS02				L	TCM Committed	0	
Description:							PTC	735	Agency	BURBANK		
This project would provide traffic signal upgrades, signal controller upgrades, timing plans, and traffic signal system monitoring to intersections on arterial streets within 1 mile of the Interstate 5 corridor. Scope includes augmenting Burbank TMC staff for monitoring signal coordination and police traffic control during the life of the construction project.												
Fund	ENG	R/W	CON	Total	Prior	2018/2019	2019/2020	2020/2021	2021/2022	2022/2023	2023/2024	Total
MEASURE R 20H - HIGHWAY CAPITAL			735	735	735							735
LA0G1211 Total			735	735	735							735

ProjectID	County	Air Basin	Model	RTP ID	Program	Route	Begin	End	System	Conformity Category	Amendment	
LA0G1212	Los Angeles	SCAB		LA000358	ADM83				L	EXEMPT - 93.126	0	
Description:							PTC	3,750	Agency	BURBANK		
I-5 North HOV Construction Mitigation - Local project management, inspection, and engineering support for city-owned portions of Empire Interchange, Victory Place undercrossing, and local streets being realigned as part of the Interstate 5 North HOV project.												
Fund	ENG	R/W	CON	Total	Prior	2018/2019	2019/2020	2020/2021	2021/2022	2022/2023	2023/2024	Total
MEASURE R 20H - HIGHWAY CAPITAL			3,750	3,750	3,750							3,750
LA0G1212 Total			3,750	3,750	3,750							3,750



Final 2019 Federal Transportation Improvement Program

100% Prior Years
 Los Angeles County Project Listing
 Local Highway, State Highway, Transit
 (in \$000` s)

ProjectID	County	Air Basin	Model	RTP ID	Program	Route	Begin	End	System	Conformity Category	Amendment		
LA0G1213	Los Angeles	SCAB		LA000358	SHP01				L	EXEMPT - 93.126	0		
Description:							PTC	300	Agency	BURBANK			
Interstate 5 North HOV Construction Mitigation - provide as-needed school shuttle service between Washington Elementary School and the Boys and Girls Club during periods of construction when pedestrian routes near the Buena Vista St. / San Fernando Blvd railroad grade separation project are closed.													
Fund		ENG	R/W	CON	Total	Prior	2018/2019	2019/2020	2020/2021	2021/2022	2022/2023	2023/2024	Total
MEASURE R 20H - HIGHWAY CAPITAL				300	300	300							300
LA0G1213 Total				300	300	300							300

ProjectID	County	Air Basin	Model	RTP ID	Program	Route	Begin	End	System	Conformity Category	Amendment		
LA0G1217	Los Angeles	SCAB		LA000358	NCN31				L	EXEMPT - 93.126	0		
Description:							PTC	250	Agency	BURBANK			
I-5 North HOV Construction Mitigation - Local project management, inspection, and engineering support for city-owned portions of grade separation at Buena Vista street and UPRR/Metrolink tracks as part of the I-5 North HOV / Empire Interchange Project.													
Fund		ENG	R/W	CON	Total	Prior	2018/2019	2019/2020	2020/2021	2021/2022	2022/2023	2023/2024	Total
MEASURE R 20H - HIGHWAY CAPITAL				250	250	250							250
LA0G1217 Total				250	250	250							250

ProjectID	County	Air Basin	Model	RTP ID	Program	Route	Begin	End	System	Conformity Category	Amendment		
LA0G1219	Los Angeles	SCAB		LA000358	NCR46				L	EXEMPT - 93.126	0		
Description:							PTC	668	Agency	BURBANK			
I-5 North HOV Project Construction Mitigation - Install expanded landscaping along interchange retaining walls and in City owned Right of Way at Empire Avenue adjacent to the I-5 North HOV / Empire Interchange Project to discourage graffiti.													
Fund		ENG	R/W	CON	Total	Prior	2018/2019	2019/2020	2020/2021	2021/2022	2022/2023	2023/2024	Total
MEASURE R 20H - HIGHWAY CAPITAL				668	668	668							668
LA0G1219 Total				668	668	668							668

ProjectID	County	Air Basin	Model	RTP ID	Program	Route	Begin	End	System	Conformity Category	Amendment		
LA0G1220	Los Angeles	SCAB		LA000358	NCR42				L	EXEMPT - 93.126	0		
Description:							PTC	750	Agency	BURBANK			
Interstate 5 North HOV Construction Mitigation - Provide noise and graffiti abatement along City owned Right of Way at Leland Way and adjacent sound walls to mitigate impacts to a residential neighborhood.													
Fund		ENG	R/W	CON	Total	Prior	2018/2019	2019/2020	2020/2021	2021/2022	2022/2023	2023/2024	Total
MEASURE R 20H - HIGHWAY CAPITAL		112		638	750	750							750
LA0G1220 Total		112		638	750	750							750



Final 2019 Federal Transportation Improvement Program

100% Prior Years
 Los Angeles County Project Listing
 Local Highway, State Highway, Transit
 (in \$000's)

ProjectID	County	Air Basin	Model	RTP ID	Program	Route	Begin	End	System	Conformity Category	Amendment		
LA0G1394	Los Angeles	SCAB		1AL04	NCNH2				L	EXEMPT - 93.127	0		
Description:							PTC	1,950	Agency	BURBANK			
MEDIA DISTRICT TRAFFIC SIGNAL IMPROVEMENTS PROJECT. The project will modify eight existing traffic signals. Existing obsolete equipment will be replaced (including traffic signal poles, signal cabinets and controllers, safety lighting, indications, signal wiring, and vehicle detectors). The project will modify existing center curb medians will be modified at three intersections.													
Fund		ENG	R/W	CON	Total	Prior	2018/2019	2019/2020	2020/2021	2021/2022	2022/2023	2023/2024	Total
CITY FUNDS				550	550	550							550
MEASURE R 20H - HIGHWAY CAPITAL				1,400	1,400	1,400							1,400
LA0G1394 Total				1,950	1,950	1,950							1,950

ProjectID	County	Air Basin	Model	RTP ID	Program	Route	Begin	End	System	Conformity Category	Amendment		
LA0G948	Los Angeles	SCAB		1AL04	NCRH1				L	EXEMPT - 93.127	0		
Description:							PTC	1,600	Agency	BURBANK			
Intersection improvement - improve traffic signal operation and timing, reduce traffic congestion at the intersection, and improve pedestrian safety through the modification of median islands, installation of new median islands, the modification of existing pedestrian crosswalks and modification of traffic signal phasing and timing.													
Fund		ENG	R/W	CON	Total	Prior	2018/2019	2019/2020	2020/2021	2021/2022	2022/2023	2023/2024	Total
MEASURE R 20H - HIGHWAY CAPITAL		180		1,420	1,600	1,600							1,600
LA0G948 Total		180		1,420	1,600	1,600							1,600

ProjectID	County	Air Basin	Model	RTP ID	Program	Route	Begin	End	System	Conformity Category	Amendment		
LAF5306	Los Angeles	SCAB		1ITS04	ITS02				L	TCM Committed	0		
Description:							PTC	743	Agency	BURBANK			
Burbank Traffic Responsive Signal System; upgrade 20 signals on Hollywood Way and 18 on Buena Vista St., connect 38 signals to the fiber-optic cable-trunk line, and purchase fiber-optic modems. Includes a demand-responsive traffic signal system along Hollywood Way and Buena Vista St., license, system integration and testing of the Quick Track Adaptive Control Software.													
Fund		ENG	R/W	CON	Total	Prior	2018/2019	2019/2020	2020/2021	2021/2022	2022/2023	2023/2024	Total
CITY FUNDS		20		179	199	199							199
PROP "C25" FUNDS				544	544	544							544
LAF5306 Total		20		723	743	743							743

ProjectID	County	Air Basin	Model	RTP ID	Program	Route	Begin	End	System	Conformity Category	Amendment		
LA0G1224	Los Angeles	SCAB		1OM0702	ADM83				L	EXEMPT - 93.126	0		
Description:							PTC	200	Agency	BURBANK GLENDALE PASADENA AIRPORT			
Burbank Airport, I-5 north construction impact mitigation, Project Management Support Services													
Fund		ENG	R/W	CON	Total	Prior	2018/2019	2019/2020	2020/2021	2021/2022	2022/2023	2023/2024	Total
MEASURE R 20H - HIGHWAY CAPITAL				200	200	200							200
LA0G1224 Total				200	200	200							200



Final 2019 Federal Transportation Improvement Program

100% Prior Years
 Los Angeles County Project Listing
 Local Highway, State Highway, Transit
 (in \$000` s)

ProjectID	County	Air Basin	Model	RTP ID	Program	Route	Begin	End	System	Conformity Category	Amendment
LAF7516	Los Angeles	SCAB		1O1007	NCR25				L	NON-REPORTABLE TCM	0

Description:

MULHOLLAND HIGHWAY GAP CLOSURE: (1) Bike/ped improvements on Mulholland Hwy and on Old Topanga Canyon Rd. (2) Installation of 0.5 mile-Class 2 bike lanes on Mulholland Hwy, new sidewalks (1,450 ft), ramps and retaining walls.

Fund	ENG	R/W	CON	Total	Prior	2018/2019	2019/2020	2020/2021	2021/2022	2022/2023	2023/2024	Total
CITY FUNDS			109	109	109							109
LOCAL TRANS FUNDS	43	20	373	436	436							436
LAF7516 Total	43	20	482	545	545							545

ProjectID	County	Air Basin	Model	RTP ID	Program	Route	Begin	End	System	Conformity Category	Amendment
LAF9300	Los Angeles	SCAB		1ITS04	ITS02				L	TCM Committed	0

Description:

The proposed project is to synchronize and add interconnect along Las Vigenes Road and synchronize Mulholland Highway and Old Topanga Canyon Road

Fund	ENG	R/W	CON	Total	Prior	2018/2019	2019/2020	2020/2021	2021/2022	2022/2023	2023/2024	Total
AGENCY			148	148	148							148
PROP "C25" FUNDS			590	590	590							590
LAF9300 Total			738	738	738							738

ProjectID	County	Air Basin	Model	RTP ID	Program	Route	Begin	End	System	Conformity Category	Amendment
LA0G1378	Los Angeles	SCAB		1AL04	NCR30				L	EXEMPT - 93.126	0

Description:

Eliminate hazards at railroad grade crossing at intersection of Slater Avenue in the City of Los Angeles [CT ID (USDOT RR Xing No.) 760558C] -- Toll Credits will be used as Local match.

Fund	ENG	R/W	CON	Total	Prior	2018/2019	2019/2020	2020/2021	2021/2022	2022/2023	2023/2024	Total
STP RAILROAD LOCAL			992	992	992							992
LA0G1378 Total			992	992	992							992

ProjectID	County	Air Basin	Model	RTP ID	Program	Route	Begin	End	System	Conformity Category	Amendment
LA0G1391	Los Angeles	SCAB		1AL04	NCR30				L	EXEMPT - 93.126	0

Description:

Eliminate hazards at railroad grade crossing at intersection of Sierra Highway in the County of Los Angeles [CT ID (USDOT RR Xing No.) 750600W] -- Toll Credits will be used as Local match.

Fund	ENG	R/W	CON	Total	Prior	2018/2019	2019/2020	2020/2021	2021/2022	2022/2023	2023/2024	Total
STP RAILROAD LOCAL			1,500	1,500	1,500							1,500
LA0G1391 Total			1,500	1,500	1,500							1,500



Final 2019 Federal Transportation Improvement Program

100% Prior Years
 Los Angeles County Project Listing
 Local Highway, State Highway, Transit
 (in \$000` s)

ProjectID	County	Air Basin	Model	RTP ID	Program	Route	Begin	End	System	Conformity Category	Amendment	
LA0G1400	Los Angeles	SCAB		1AL04	NCR30				L	EXEMPT - 93.126	0	
Description:							PTC	1,311	Agency	CALTRANS		
Eliminate hazards at railroad grade crossing at intersection of Stimson Avenue in the City of Industry in the County of Los Angeles [CT ID (USDOT RRKing No.) 810871U-- Toll Credits will be used as Local match.												
Fund	ENG	R/W	CON	Total	Prior	2018/2019	2019/2020	2020/2021	2021/2022	2022/2023	2023/2024	Total
STP RAILROAD LOCAL			1,311	1,311	1,311							1,311
LA0G1400 Total			1,311	1,311	1,311							1,311

ProjectID	County	Air Basin	Model	RTP ID	Program	Route	Begin	End	System	Conformity Category	Amendment	
LA0D173	Los Angeles	SCAB		LA0D173	CAX60				L	NON-EXEMPT	0	
Description:							PTC	6,000	Agency	CARSON, CITY OF		
BRIDGE NO. 53C0652, SEPULVEDA BLVD, OVER DOMINGUEZ CHANNEL, 1/2 MI E/O ALAMEDA ST. Rehabilitate 4-lane bridge & widen to 6-lane, upgrade bridge railings.												
Fund	ENG	R/W	CON	Total	Prior	2018/2019	2019/2020	2020/2021	2021/2022	2022/2023	2023/2024	Total
CITY FUNDS	300		3,325	3,625	3,625							3,625
MEASURE R			1,158	1,158	1,158							1,158
BRIDGE - LOCAL			1,217	1,217	1,217							1,217
LA0D173 Total	300		5,700	6,000	6,000							6,000

ProjectID	County	Air Basin	Model	RTP ID	Program	Route	Begin	End	System	Conformity Category	Amendment	
LAF7322	Los Angeles	SCAB		1ITS04	ITS14				L	TCM	0	
Description:							PTC	814	Agency	CARSON, CITY OF		
BROADWAY INTERSECTION IMPROVEMENTS TRAFFIC SIGNAL MODIFICATION : Design and Modify five signalized intersections on Broadway between Alondra Blvd and Victoria St to include longer signal mast arms to improve visibility of signal indications, improve lighting, upgrade signal cabinet and equipment, improve signal timing, and improve the operation of the intersections by adding protective/permissive left-turn phasing as warranted.												
Fund	ENG	R/W	CON	Total	Prior	2018/2019	2019/2020	2020/2021	2021/2022	2022/2023	2023/2024	Total
CITY FUNDS	55		230	285	285							285
PROP "C25" FUNDS			529	529	529							529
LAF7322 Total	55		759	814	814							814

ProjectID	County	Air Basin	Model	RTP ID	Program	Route	Begin	End	System	Conformity Category	Amendment	
LA0G349	Los Angeles	SCAB		1AL04	NCR31				L	EXEMPT - 93.126	0	
Description:							PTC	600	Agency	COMMERCE		
Street and drainage reconstruction at Sheila Street and Commerce Way.												
Fund	ENG	R/W	CON	Total	Prior	2018/2019	2019/2020	2020/2021	2021/2022	2022/2023	2023/2024	Total
SECTION 129 - SURFACE TRANSPORTATION PRIORITIES AGENCY			500	500	500							500
			100	100	100							100
LA0G349 Total			600	600	600							600



Final 2019 Federal Transportation Improvement Program

100% Prior Years
 Los Angeles County Project Listing
 Local Highway, State Highway, Transit
 (in \$000` s)

ProjectID	County	Air Basin	Model	RTP ID	Program	Route	Begin	End	System	Conformity Category	Amendment	
LAF5108	Los Angeles	SCAB		1AL04	NCRH1				L	EXEMPT - 93.127	0	
Description:							PTC	978	Agency	COMMERCE		
Garfield Ave/Washington Bl Multimodal Intersection in the City of Commerce, project will improve intersection by adding a dedicated right-turn pocket on southbound Garfield. On Washington Bl, one right-turn pocket will be added in the westbound direction. Ped features include wider new 5-foot sidewalks along Garfield Av and Washington Bl, the relocation of bus stops, high visibility crosswalks, ADA-compliant curb ramps, railroad track crossings, and pedestrian-actuated traffic signals.												
Fund	ENG	R/W	CON	Total	Prior	2018/2019	2019/2020	2020/2021	2021/2022	2022/2023	2023/2024	Total
CITY FUNDS	50	25	365	440	440							440
PROP "C25" FUNDS	75		463	538	538							538
LAF5108 Total	125	25	828	978	978							978

ProjectID	County	Air Basin	Model	RTP ID	Program	Route	Begin	End	System	Conformity Category	Amendment	
LAF7201	Los Angeles	SCAB		1AL04	NCR30				L	EXEMPT - 93.126	0	
Description:							PTC	1,172	Agency	COMMERCE		
COMMERCE GOODS MOVEMENT ATLANTIC BOULEVARD: WASHINGTON BOULEVARD TO COMO STREET: Implements southbound right-turn overlap signal phasing from Atlantic Bl onto Washington Bl to improve mobility for trucks and vehicles;Streetscape improvements, such as raised medians, crossing improvements. Ped Improvements include raised medians, HAWK installation at uncontrolled crosswalks, misc. sidewalk and ADA improvements. a little over a 1/2 mile stretch.												
Fund	ENG	R/W	CON	Total	Prior	2018/2019	2019/2020	2020/2021	2021/2022	2022/2023	2023/2024	Total
CITY FUNDS	49		435	484	484							484
PROP "C25" FUNDS	69		619	688	688							688
LAF7201 Total	118		1,054	1,172	1,172							1,172

ProjectID	County	Air Basin	Model	RTP ID	Program	Route	Begin	End	System	Conformity Category	Amendment	
LAE2194	Los Angeles	SCAB		LAE2194	NCR25				L	TCM	0	
Description:							PTC	3,840	Agency	COMPTON		
GREENLEAF ROW COMMUNITY ENHANCEMENT PROJECT DESIGN AND CONSTRUCTION OF BIKEWAY PED WALK WAY AND UPGRADE SIGNALIZATION												
Fund	ENG	R/W	CON	Total	Prior	2018/2019	2019/2020	2020/2021	2021/2022	2022/2023	2023/2024	Total
DEMO-SAFETEA-LU	400		2,800	3,200	3,200							3,200
CITY FUNDS	80		560	640	640							640
LAE2194 Total	480		3,360	3,840	3,840							3,840

ProjectID	County	Air Basin	Model	RTP ID	Program	Route	Begin	End	System	Conformity Category	Amendment	
LAF3175	Los Angeles	SCAB		1AL04	NCRH4				L	EXEMPT - 93.127	0	
Description:							PTC	6,746	Agency	CULVER CITY		
Culver Boulevard Realignment Project. Culver Bl. widening w/ frontage road narrowing, separated by rebuilt bike/ped median, w/ raised median, turn lanes, traffic signal, countdown ped heads and other improvements. The project limits are Sepulveda Bl. to the west and Elenda Street to the east, located entirely within the City of Culver City. All of the realignment will be within the existing public right-of-way. SAFTEA-LU 3069 pg 119 STAT. 1375. EARMARK REPURPOSING 2016-DEMO ID:CA636,\$1,972,580												
Fund	ENG	R/W	CON	Total	Prior	2018/2019	2019/2020	2020/2021	2021/2022	2022/2023	2023/2024	Total
CITY FUNDS	500		1,417	1,917	1,917							1,917



Final 2019 Federal Transportation Improvement Program

100% Prior Years
 Los Angeles County Project Listing
 Local Highway, State Highway, Transit
 (in \$000` s)

ProjectID	County	Air Basin	Model	RTP ID	Program	Route	Begin	End	System	Conformity Category	Amendment
LAF3304	Los Angeles	SCAB		1ITS04	ITS04				L	TCM Committed	0

Description:

Woodruff Av Fiber-optic Traffic Signal Communications Proj. Install fiber-optic communication & video detection system on Woodruff Av & interconnect it to existing fiber backbone to develop an ethernet-based communication network.

Fund	ENG	R/W	CON	Total	Prior	2018/2019	2019/2020	2020/2021	2021/2022	2022/2023	2023/2024	Total
CITY FUNDS			185	185	185							185
PROP "C25" FUNDS			738	738	738							738
LAF3304 Total			923	923	923							923

ProjectID	County	Air Basin	Model	RTP ID	Program	Route	Begin	End	System	Conformity Category	Amendment
LATP16M003	Los Angeles	SCAB		1O1007	TDM24				L	EXEMPT - 93.126	0

Description:

Downey Bike Share and Safety Education. Combination infrastructure/non- infrastructure program for installation of three centrally located kiosk-based Bike Share structures, including site preparation, PA&ED, and a safety education and encouragement outreach campaign.

Fund	ENG	R/W	CON	Total	Prior	2018/2019	2019/2020	2020/2021	2021/2022	2022/2023	2023/2024	Total
CITY FUNDS			114	114	114							114
ACTIVE TRANSPORTATION PROGRAM - MPO			180	180	180							180
LATP16M003 Total			294	294	294							294

ProjectID	County	Air Basin	Model	RTP ID	Program	Route	Begin	End	System	Conformity Category	Amendment
LA0G321	Los Angeles	SCAB		1AL04	PLN40				L	EXEMPT/MODELED	0

Description:

Park Place Extension and Rail Road Grade Separation project. (Grade separation is non-capacity). Completion of Park Place Extension & connection between Alaska Avenue and Sepulveda Boulevard in the City of El Segundo. Park Place four lane roadway extension between Nash and Allied Way.

Fund	ENG	R/W	CON	Total	Prior	2018/2019	2019/2020	2020/2021	2021/2022	2022/2023	2023/2024	Total
Section 125 - Surface Transportation Priorities	735			735	735							735
AGENCY	150			150	150							150
MEASURE R	350			350	350							350
LA0G321 Total	1,235			1,235	1,235							1,235



Final 2019 Federal Transportation Improvement Program

100% Prior Years
 Los Angeles County Project Listing
 Local Highway, State Highway, Transit
 (in \$000` s)

ProjectID	County	Air Basin	Model	RTP ID	Program	Route	Begin	End	System	Conformity Category	Amendment
LA0G1032	Los Angeles	SCAB		1AL04	NCR31				L	EXEMPT - 93.126	0

Description:

DORAN ST is a roadway improvement and traffic signal installation project between Brand Boulevard and Adams Street. Project location is within a mile of a freeway corridor as defined by Metro's Highway Operation Definition.

Fund	ENG	R/W	CON	Total	Prior	2018/2019	2019/2020	2020/2021	2021/2022	2022/2023	2023/2024	Total
MEASURE R 20H - HIGHWAY CAPITAL			1,200	1,200	1,200							1,200
LA0G1032 Total			1,200	1,200	1,200							1,200

ProjectID	County	Air Basin	Model	RTP ID	Program	Route	Begin	End	System	Conformity Category	Amendment
LA0G1208	Los Angeles	SCAB		1ITS04	ITS02				L	TCM Committed	0

Description:

Traffic Signal Synchronization – along parallel arterials, I-5 North corridor: This project provides for an upgrade to the traffic signal communication facilities to improve signal coordination along regional arterials in the vicinity of the I-5 North construction corridor.

Fund	ENG	R/W	CON	Total	Prior	2018/2019	2019/2020	2020/2021	2021/2022	2022/2023	2023/2024	Total
MEASURE R 20H - HIGHWAY CAPITAL	35		315	350	350							350
LA0G1208 Total	35		315	350	350							350

ProjectID	County	Air Basin	Model	RTP ID	Program	Route	Begin	End	System	Conformity Category	Amendment
LA0G1357	Los Angeles	SCAB		7120004	NCN26				L	NON-REPORTABLE TCM COMMITTED	0

Description:

Installation of Class III Bikeroutes Phase 2 on Geneva Street, Adams Street, Harvey Drive, Rossmoyne Avenue, Stocker Street, Ethel Street, Lexington Drive and California Avenue.

Fund	ENG	R/W	CON	Total	Prior	2018/2019	2019/2020	2020/2021	2021/2022	2022/2023	2023/2024	Total
MEASURE R 20H - HIGHWAY CAPITAL			165	165	165							165
LA0G1357 Total			165	165	165							165

ProjectID	County	Air Basin	Model	RTP ID	Program	Route	Begin	End	System	Conformity Category	Amendment
LA0G809	Los Angeles	SCAB		1O1007	NCN26				L	TCM Committed	0

Description:

Construction of Citywide Bikeway Facility This project includes construction of class II, and Sharrows recommended in the Glendale Bicycle Master Plan and installation of citywide bike racks, and other amenities related to bicycle. The project length may include over 12 miles of bike lanes.

Fund	ENG	R/W	CON	Total	Prior	2018/2019	2019/2020	2020/2021	2021/2022	2022/2023	2023/2024	Total
MEASURE R 20H - HIGHWAY CAPITAL			300	300	300							300
LA0G809 Total			300	300	300							300



Final 2019 Federal Transportation Improvement Program

100% Prior Years
 Los Angeles County Project Listing
 Local Highway, State Highway, Transit
 (in \$000` s)

ProjectID	County	Air Basin	Model	RTP ID	Program	Route	Begin	End	System	Conformity Category	Amendment
LA0G812	Los Angeles	SCAB		7120004	NCR26				L	NON-REPORTABLE TCM COMMITTED	0
							PTC	881	Agency	GLENDALE	

Description:

Glendale Narrows Bikeway Culvert Bridge This project consist of construction of a small bridge over a culvert to connect Glendale Narrows to Flower Street to create a class I bikelanes along Los Angeles River. Project length is under a mile.

Fund	ENG	R/W	CON	Total	Prior	2018/2019	2019/2020	2020/2021	2021/2022	2022/2023	2023/2024	Total
MEASURE R 20H - HIGHWAY CAPITAL	119		762	881	881							881
LA0G812 Total	119		762	881	881							881

ProjectID	County	Air Basin	Model	RTP ID	Program	Route	Begin	End	System	Conformity Category	Amendment
LAF5307	Los Angeles	SCAB		1ITS04	ITS04				L	TCM Committed	0
							PTC	696	Agency	GLENDALE	

Description:

Glendale Sub-regional traffic management center. Project will connect to the traffic signal network citywide and will design and implement a subregional Traffic Management Center(TMC)., System will be integrated with Metro's Regional Integration of ITS (RIITS) and the County Information Exchange Network (IEN) systems.

Fund	ENG	R/W	CON	Total	Prior	2018/2019	2019/2020	2020/2021	2021/2022	2022/2023	2023/2024	Total
CITY FUNDS	26		148	174	174							174
PROP "C25" FUNDS	78		444	522	522							522
LAF5307 Total	104		592	696	696							696

ProjectID	County	Air Basin	Model	RTP ID	Program	Route	Begin	End	System	Conformity Category	Amendment
LA0G1321	Los Angeles	SCAB		1ITS04	ITS02				L	TCM Committed	0
							PTC	2,000	Agency	HAWTHORNE	

Description:

The scope involves all phases PA/ED, PS&E, ROW and, Construction. The project will environmentally clear and design traffic signal modifications, traffic striping, adjustment of utilities, excavation and removal of existing pavement, concrete, asphalt, construction of curb, gutter, sidewalks, driveways, retaining walls, storm drain, raised medians and ADA ramps. Additionally, other items not listed here may be necessary to complete the improvements.

Fund	ENG	R/W	CON	Total	Prior	2018/2019	2019/2020	2020/2021	2021/2022	2022/2023	2023/2024	Total
MEASURE R	450		1,550	2,000	2,000							2,000
LA0G1321 Total	450		1,550	2,000	2,000							2,000

ProjectID	County	Air Basin	Model	RTP ID	Program	Route	Begin	End	System	Conformity Category	Amendment
LATP16M006	Los Angeles	SCAB		1O1008	NCR30				L	EXEMPT - 93.126	0
							PTC	1,793	Agency	HUNTINGTON PARK	

Description:

Uncontrolled Crosswalk Pedestrian Safety Enhancement Project. The project focuses on 22 existing unprotected crosswalks near schools, either mid-block or across major arterials in the City. The project will installing safety enhancements for peds at these locations or eliminating hazardous conditions.

Fund	ENG	R/W	CON	Total	Prior	2018/2019	2019/2020	2020/2021	2021/2022	2022/2023	2023/2024	Total
CITY FUNDS	14		22	36	36							36
ACTIVE TRANSPORTATION PROGRAM - MPO	172		1,585	1,757	1,757							1,757
LATP16M006 Total	186		1,607	1,793	1,793							1,793



Final 2019 Federal Transportation Improvement Program

100% Prior Years
 Los Angeles County Project Listing
 Local Highway, State Highway, Transit
 (in \$000` s)

ProjectID	County	Air Basin	Model	RTP ID	Program	Route	Begin	End	System	Conformity Category	Amendment	
LAE1934A	Los Angeles	SCAB		LAE1934A	NCR30				L	EXEMPT - 93.126	0	
Description:							PTC	4,428	Agency	INGLEWOOD		
CENTURY BLVD PEDESTRIAN SAFETY AND TRANSPORTATION IMPROVEMENTS.ELEMENTS WILL INCLUDE THE ADDITION OF EXCLUSIVE RIGHT AND LEFT TURN LANES, RAISED MEDIANS, TRAFFIC SIGNAL AND STREET LIGHT UPGRADES, CROSSWALK AND SIDEWALK IMPROVEMENTS, PARKWAY LANDSCAPING AND PAVEMENT REHABILITATION.												
Fund	ENG	R/W	CON	Total	Prior	2018/2019	2019/2020	2020/2021	2021/2022	2022/2023	2023/2024	Total
DEMO-SAFETEA-LU	3,000			3,000	3,000							3,000
PROP "C20" FUNDS	1,050			1,050	1,050							1,050
STATE CASH	378			378	378							378
LAE1934A Total	4,428			4,428	4,428							4,428

ProjectID	County	Air Basin	Model	RTP ID	Program	Route	Begin	End	System	Conformity Category	Amendment	
LA0G1262	Los Angeles	SCAB		1NL04	NCN25				L	TCM Committed	0	
Description:							PTC	3,600	Agency	LAKEWOOD		
Lakewood BI Regional Corridor Capacity Enhancement project (Del Amo BI to north City limit) - Class II bike lanes (1.9 mile) in each direction, new sidewalk, street resurfacing, ADA & stormwater compliance, traffic signal modifications, drought resistant landscaping & irrigation, signing & striping, and utility undergrounding within the existing City right of way.												
Fund	ENG	R/W	CON	Total	Prior	2018/2019	2019/2020	2020/2021	2021/2022	2022/2023	2023/2024	Total
MEASURE R	3,600			3,600	3,600							3,600
LA0G1262 Total	3,600			3,600	3,600							3,600

ProjectID	County	Air Basin	Model	RTP ID	Program	Route	Begin	End	System	Conformity Category	Amendment	
LA0G937	Los Angeles	SCAB		1AL04	CAX63				L	NON-EXEMPT	0	
Description:							PTC	5,504	Agency	LAKEWOOD		
Del Amo Boulevard at Lakewood Boulevard Intersection Improvements - add a second left turn lane in all directions, modify existing traffic signals, widen box culvert south of Del Amo Boulevard, remove or modify raised medians on Lakewood Boulevard, widen southside of Del Amo Boulevard (no new thru lanes), and widen Lakewood Boulevard to accomodate a third thru lane southbound through the intersection within the existing right of way in the Cities of Lakewood and Long Beach.												
Fund	ENG	R/W	CON	Total	Prior	2018/2019	2019/2020	2020/2021	2021/2022	2022/2023	2023/2024	Total
MEASURE R	483		5,021	5,504	5,504							5,504
LA0G937 Total	483		5,021	5,504	5,504							5,504

ProjectID	County	Air Basin	Model	RTP ID	Program	Route	Begin	End	System	Conformity Category	Amendment	
LAF5304	Los Angeles	MDAB		1ITS04	ITS08				L	EXEMPT - 93.126	0	
Description:							PTC	2,749	Agency	LANCASTER		
Traffic Signal System Modernization. The project boundaries are from Ave H to Ave N and 70th St West to 30th St East. It will replace 28 miles of copper cable with fiber optic in existing conduit, install new Ethernet switches in existing controller cabinets, update existing fiber backbone equipment, install equipment to view images remotely through existing video detection, and install wireless communications to remote signalized intersections.												
Fund	ENG	R/W	CON	Total	Prior	2018/2019	2019/2020	2020/2021	2021/2022	2022/2023	2023/2024	Total
CITY FUNDS			731	731	731							731
LOCAL TRANS FUNDS	167		842	1,009	1,009							1,009



Final 2019 Federal Transportation Improvement Program

100% Prior Years
 Los Angeles County Project Listing
 Local Highway, State Highway, Transit
 (in \$000` s)

ProjectID	County	Air Basin	Model	RTP ID	Program	Route	Begin	End	System	Conformity Category	Amendment	
LA0G972	Los Angeles	SCAB		7120001	NCR30				L	EXEMPT - 93.126	0	
Description:							PTC	1,506	Agency	LOMITA		
In Lomita, Pacific Coast Highway at Walnut St & Western Ave at Palos Verdes Drive North. Improve mutliphase signal operations, optimize cycles, employ protected -permissive left-turn phases, restrict and control turning with striping on Walnut. Employ emergency vehicle preemption. Crosswalk markings, audible ped signal and countdown devices. ADA median improvement, signal upgrades, bicycle detection, signal head, lens & visor upgrades.												
Fund	ENG	R/W	CON	Total	Prior	2018/2019	2019/2020	2020/2021	2021/2022	2022/2023	2023/2024	Total
MEASURE R 20H - HIGHWAY CAPITAL	90		1,416	1,506	1,506							1,506
LA0G972 Total	90		1,416	1,506	1,506							1,506
LA0G1318	Los Angeles	SCAB		1162S013	NCNH2				L	EXEMPT - 93.127	0	
Description:							PTC	454	Agency	LONG BEACH		
This is an I-605 hot spot related intersection project. The purpose of this project is to replace/adjust 2 signals for the timing, alleviate the congestion and delays.												
Fund	ENG	R/W	CON	Total	Prior	2018/2019	2019/2020	2020/2021	2021/2022	2022/2023	2023/2024	Total
MEASURE R 20H - HIGHWAY CAPITAL	106		348	454	454							454
LA0G1318 Total	106		348	454	454							454
LA0G1319	Los Angeles	SCAB		1162S013	NCRH1				L	EXEMPT - 93.127	0	
Description:							PTC	493	Agency	LONG BEACH		
This project is an I-605 hot spot related intersection project. The purpose of this project is to increase the left-turn storage capacity, alleviate the congestion and delays.												
Fund	ENG	R/W	CON	Total	Prior	2018/2019	2019/2020	2020/2021	2021/2022	2022/2023	2023/2024	Total
MEASURE R 20H - HIGHWAY CAPITAL	83		410	493	493							493
LA0G1319 Total	83		410	493	493							493
LAF1528	Los Angeles	SCAB		1NL04	NCR26				L	NON-REPORTABLE TCM COMMITTED	0	
Description:							PTC	978	Agency	LONG BEACH		
San Gabriel River Bike Path Gap Closure at Willow Street. Creation of off-street bicycle path to achieve bicycle route gap closure on Willow Street from the San Gabriel River Bike Path west to Studebaker Road. Bike path distance .5 miles.												
Fund	ENG	R/W	CON	Total	Prior	2018/2019	2019/2020	2020/2021	2021/2022	2022/2023	2023/2024	Total
CMAQ	92		691	783	783							783
CITY FUNDS	131		64	195	195							195
LAF1528 Total	223		755	978	978							978



Final 2019 Federal Transportation Improvement Program

100% Prior Years
 Los Angeles County Project Listing
 Local Highway, State Highway, Transit
 (in \$000` s)

ProjectID	County	Air Basin	Model	RTP ID	Program	Route	Begin	End	System	Conformity Category	Amendment	
LAF1649	Los Angeles	SCAB		1NL04	NCR27				L	EXEMPT - 93.126	0	
Description:							PTC	3,097	Agency	LONG BEACH		
Willow Street Pedestrian Improvement Project. This project provides pedestrian-oriented improvements to Willow St including medians, pedestrian lighting, landscaping, signage, bus shelter replacements, and crosswalk treatments.												
Fund	ENG	R/W	CON	Total	Prior	2018/2019	2019/2020	2020/2021	2021/2022	2022/2023	2023/2024	Total
CMAQ			2,180	2,180	2,180							2,180
CITY FUNDS	531		386	917	917							917
LAF1649 Total	531		2,566	3,097	3,097							3,097

ProjectID	County	Air Basin	Model	RTP ID	Program	Route	Begin	End	System	Conformity Category	Amendment	
LAF3503	Los Angeles	SCAB		1NL04	NCN26				L	NON-REPORTABLE TCM	0	
Description:							PTC	907	Agency	LONG BEACH		
The South Waterfront Bike Path Gap Closure is the construction of a new 1,400-foot Class II bike path segment that closes an existing gap in the area and will include a mid-block crossing, curb bulb outs, solar flashing beacon, and wayfinding signage from the area near Special Events Park to the vicinity of the Hotel Maya Employment Center.												
Fund	ENG	R/W	CON	Total	Prior	2018/2019	2019/2020	2020/2021	2021/2022	2022/2023	2023/2024	Total
CMAQ			708	708	708							708
PORT FUNDS			199	199	199							199
LAF3503 Total			907	907	907							907

ProjectID	County	Air Basin	Model	RTP ID	Program	Route	Begin	End	System	Conformity Category	Amendment	
LAF3518	Los Angeles	SCAB		1NL04	NCN26				L	NON-REPORTABLE TCM COMMITTED	0	
Description:							PTC	5,796	Agency	LONG BEACH		
THE DAISY CORRIDOR BICYCLE BOULEVARD WILL CONSTRUCT ONE(1)BICYCLE BOULEVARD ALONG ONE CORRIDOR KNOWN AS THE DAISY CORRIDOR IN LONG BEACH. THE PROPOSED BIKE BOULEVARD ALONG THE DAISY CORRIDOR IS A NORTH-SOUTH ROUTE BETWEEN BROADWAY AND 70TH ST. THE PROJECT CONSISTS OF TRAFFIC CALMING ELEMENTS, ONE PED ACTIVATED AND A FULL TRAFFIC SIGNAL, AND THREE (3) SHORT SEGMENTS OF BIKE LANE(CLASS II).												
Fund	ENG	R/W	CON	Total	Prior	2018/2019	2019/2020	2020/2021	2021/2022	2022/2023	2023/2024	Total
SAFE ROUTE TO SCHOOLS	250		610	860	860							860
CITY FUNDS	315			315	315							315
LOCAL TRANS FUNDS			1,115	1,115	1,115							1,115
PROP "C25" FUNDS			3,506	3,506	3,506							3,506
LAF3518 Total	565		5,231	5,796	5,796							5,796



Final 2019 Federal Transportation Improvement Program

100% Prior Years
 Los Angeles County Project Listing
 Local Highway, State Highway, Transit
 (in \$000` s)

ProjectID	County	Air Basin	Model	RTP ID		Program	Route	Begin	End	System	Conformity Category	Amendment	
LAF5503	Los Angeles	SCAB		1O1007		TDM24				L	TCM Committed	0	
Description:								PTC	2,828	Agency	LONG BEACH		
City of Long Beach Phase II Bike Share Program. This project is located in the City of Long Beach and will implement a Phase II bike-share program. Funds are requested for the purchase and installation of 500 bikes, 50 docking stations and kiosks, and wayfinding/signage. The project will support local and Metro transit stations, employment areas, business districts, and major activity nodes.													
Fund		ENG	R/W	CON	Total	Prior	2018/2019	2019/2020	2020/2021	2021/2022	2022/2023	2023/2024	Total
CITY FUNDS				566	566	566							566
STIP ADVANCE CON-RIP				2,262	2,262	2,262							2,262
LAF5503 Total				2,828	2,828	2,828							2,828

ProjectID	County	Air Basin	Model	RTP ID		Program	Route	Begin	End	System	Conformity Category	Amendment	
LA0G1068	Los Angeles	SCAB		1AL04		NCRH1				L	EXEMPT - 93.127	0	
Description:								PTC	560	Agency	LOS ANGELES COUNTY		
Intersection Improvements at Norwalk Boulevard and Washington Boulevard. Provide additional westbound thru lane along Washington Boulevard. Increase northbound left turn storage along Norwalk Boulevard.													
Fund		ENG	R/W	CON	Total	Prior	2018/2019	2019/2020	2020/2021	2021/2022	2022/2023	2023/2024	Total
COUNTY				10	10	10							10
MEASURE R 20H - HIGHWAY CAPITAL		114		436	550	550							550
LA0G1068 Total		114		446	560	560							560

ProjectID	County	Air Basin	Model	RTP ID		Program	Route	Begin	End	System	Conformity Category	Amendment	
LAF1311	Los Angeles	SCAB		1ITS04		ITS02				L	TCM Committed	0	
Description:								PTC	8,731	Agency	LOS ANGELES COUNTY		
South Bay Forum Traffic Signal Corridors Project. Design & construction of multijurisdictional traffic signal synchronization, intersection operational improvements, and intelligent transp. system components on regional arterials. Synchronizes 50 consecutive intersections.													
Fund		ENG	R/W	CON	Total	Prior	2018/2019	2019/2020	2020/2021	2021/2022	2022/2023	2023/2024	Total
CITY FUNDS		497		1,295	1,792	1,792							1,792
PROP "C25" FUNDS		1,391		5,548	6,939	6,939							6,939
LAF1311 Total		1,888		6,843	8,731	8,731							8,731

ProjectID	County	Air Basin	Model	RTP ID		Program	Route	Begin	End	System	Conformity Category	Amendment	
LA0G1247	Los Angeles	SCAB		1O1007		NCN25				L	TCM Committed	0	
Description:								PTC	56,326	Agency	LOS ANGELES COUNTY MTA		
The Project consists of bicycle and pedestrian transportation linkage improvements to the Rail to Rail Active Transportation Corridor (ATC) Connector Project Segment A along an approximately 5.6-mile long corridor from the future Metro Crenshaw/LAX Fairview Heights Station to the existing Metro Blue Line Slauson Station.													
Fund		ENG	R/W	CON	Total	Prior	2018/2019	2019/2020	2020/2021	2021/2022	2022/2023	2023/2024	Total
TIGER DISCRETIONARY GRANT				15,000	15,000	15,000							15,000
LOCAL TRANS FUNDS		2,200		30,800	33,000	33,000							33,000



Final 2019 Federal Transportation Improvement Program

100% Prior Years
Los Angeles County Project Listing
Local Highway, State Highway, Transit
(in \$000` s)

ACTIVE TRANSPORTATION PROGRAM - MPO			8,326	8,326	8,326									8,326
LA0G1247 Total	2,200		54,126	56,326	56,326									56,326

ProjectID	County	Air Basin	Model	RTP ID	Program	Route	Begin	End	System	Conformity Category	Amendment	
LA0C8036	Los Angeles	SCAB		LA0C8036	NCRT2				L	EXEMPT - 93.126	0	
Description:							PTC	14,422	Agency	LOS ANGELES, CITY OF		
HYPERION AV UNDER WAVERLY DR BRIDGE, RE-CONFIGURE SIDEWALKS ALONG HYPERION. RE-ALIGN I-5 NB OFF-RAMP AT GLENDALE BLVD. PROVIDE ALTERNATIVE BIKEWAY ACCESS TO LA RIVER. PPNO 3092.												
Fund	ENG	R/W	CON	Total	Prior	2018/2019	2019/2020	2020/2021	2021/2022	2022/2023	2023/2024	Total
CITY FUNDS	1,001	902	8,749	10,652	10,652							10,652
PROP "C25" FUNDS	1,324		2,446	3,770	3,770							3,770
LA0C8036 Total	2,325	902	11,195	14,422	14,422							14,422

ProjectID	County	Air Basin	Model	RTP ID	Program	Route	Begin	End	System	Conformity Category	Amendment	
LA0C8037	Los Angeles	SCAB		LA0C8037	NCR36				L	EXEMPT - 93.126	0	
Description:							PTC	24,221	Agency	LOS ANGELES, CITY OF		
SOTO ST BRIDGE OVER MISSION RD & HUNTINGTON DR WILL DEMOLISH EXISTING BRIDGE AND REALIGN THE STREET TO INCREASE TRAFFIC FLOW ADDING A 0.5 BIKE LANE. PPNO 3093 3380 (BRIDGE #53C0013)												
Fund	ENG	R/W	CON	Total	Prior	2018/2019	2019/2020	2020/2021	2021/2022	2022/2023	2023/2024	Total
STP LOCAL - REGIONAL			3,000	3,000	3,000							3,000
CITY FUNDS	362	742	1,390	2,494	2,494							2,494
PROP "C25" FUNDS			2,241	2,241	2,241							2,241
BRIDGE - LOCAL	1,448	2,970	10,727	15,145	15,145							15,145
STATE CASH (AB 3090)	540	801		1,341	1,341							1,341
LA0C8037 Total	2,350	4,513	17,358	24,221	24,221							24,221

ProjectID	County	Air Basin	Model	RTP ID	Program	Route	Begin	End	System	Conformity Category	Amendment	
LA0C8063	Los Angeles	SCAB		LA0C8063	NCR36				L	EXEMPT - 93.126	0	
Description:							PTC	57,077	Agency	LOS ANGELES, CITY OF		
RIVERSIDE DR. VIADUCT REPLACEMENT. REPLACEMENT OF EXISTING 2-LANE BRIDGE WITH 2 THROUGH LANES BRIDGE FLARING 4 LANES AT SAN FERNANDO ROAD WITH NEW ROUNDABOUT. BIKE LANE ADDED COMBINED WITH 53C-1932 - WILL RESULT IN INCR. CIRCULATION. PPNO 3105 (53C-0160)												
Fund	ENG	R/W	CON	Total	Prior	2018/2019	2019/2020	2020/2021	2021/2022	2022/2023	2023/2024	Total
CITY FUNDS	941		6,810	7,751	7,751							7,751
PROP "C25" FUNDS	500	400	5,325	6,225	6,225							6,225
BRIDGE - LOCAL	3,763		39,338	43,101	43,101							43,101
LA0C8063 Total	5,204	400	51,473	57,077	57,077							57,077



Final 2019 Federal Transportation Improvement Program

100% Prior Years
 Los Angeles County Project Listing
 Local Highway, State Highway, Transit
 (in \$000` s)

ProjectID	County	Air Basin	Model	RTP ID	Program	Route	Begin	End	System	Conformity Category	Amendment	
LA0C8075	Los Angeles	SCAB		LA0C8075	NCRH1				L	EXEMPT - 93.127	0	
Description:							PTC	10,933	Agency	LOS ANGELES, CITY OF		
CESAR CHAVEZ AVE/ LORENA ST / INDIANA ST INTERSECTION IMPROVEMENTS. Reconstruction of a five-legged signalized intersection into a modern roundabout. The construction of the roundabout will reduce the complexity of the intersection and will improve traffic flow and safety.												
Fund	ENG	R/W	CON	Total	Prior	2018/2019	2019/2020	2020/2021	2021/2022	2022/2023	2023/2024	Total
LOCAL TRANS FUNDS	235	1,921	1,670	3,826	3,826							3,826
PROP "C25" FUNDS	565	3,401	3,141	7,107	7,107							7,107
LA0C8075 Total	800	5,322	4,811	10,933	10,933							10,933

ProjectID	County	Air Basin	Model	RTP ID	Program	Route	Begin	End	System	Conformity Category	Amendment	
LA0C8086	Los Angeles	SCAB		LA0C8086	NCR36				L	EXEMPT - 93.126	0	
Description:							PTC	48,267	Agency	LOS ANGELES, CITY OF		
NORTH SPRING ST, OVER LOS ANGELES RIVER .4 MILES WEST OF I-5. REHABILITATE AND WIDEN 4 LANE BRIDGE (NO ADDED LANES) ADD SIDEWALKS UPGRADE BRIDGE RAILINGS (53C0859). High cost project agreement required.												
Fund	ENG	R/W	CON	Total	Prior	2018/2019	2019/2020	2020/2021	2021/2022	2022/2023	2023/2024	Total
STP LOCAL - REGIONAL	2,277	2,485	4,336	9,098	9,098							9,098
CITY FUNDS	1,378	1,231	867	3,476	3,476							3,476
BRIDGE - LOCAL	4,000	5,599	20,864	30,463	30,463							30,463
LOCAL BRIDGE SEISMIC RETROFIT ACCOUNT			229	229	229							229
STATE CASH - RIP			5,001	5,001	5,001							5,001
LA0C8086 Total	7,655	9,315	31,297	48,267	48,267							48,267

ProjectID	County	Air Basin	Model	RTP ID	Program	Route	Begin	End	System	Conformity Category	Amendment	
LA0F008	Los Angeles	SCAB		LA0F008	NCR36				L	EXEMPT - 93.126	0	
Description:							PTC	1,930	Agency	LOS ANGELES, CITY OF		
GLENDALE BLVD. OVER L.A RIVER, REHABILITATE / RETROFIT BRIDGE AND WIDEN BY 12 FEET, UPGRADE BRIDGE RAILINGS. NO ADDED LANES. PRELIMINARY ENGINEERING ONLY. CONSTRUCTION TO BE DONE UNDER LA0F007 (53C1881) GLENDALE-HYPERION COMPLEX OF BRIDGES. (#53C-1883)												
Fund	ENG	R/W	CON	Total	Prior	2018/2019	2019/2020	2020/2021	2021/2022	2022/2023	2023/2024	Total
CITY FUNDS	386			386	386							386
BRIDGE - LOCAL	1,544			1,544	1,544							1,544
LA0F008 Total	1,930			1,930	1,930							1,930



Final 2019 Federal Transportation Improvement Program

100% Prior Years
 Los Angeles County Project Listing
 Local Highway, State Highway, Transit
 (in \$000` s)

ProjectID	County	Air Basin	Model	RTP ID	Program	Route	Begin	End	System	Conformity Category	Amendment	
LA0F009	Los Angeles	SCAB		LA0F009	PLN40				L	EXEMPT - 93.126	0	
Description:							PTC	2,350	Agency	LOS ANGELES, CITY OF		
GLENDALE BLVD. OVER LA RIVER. REHABILITATE / RETROFIT BRIDGE AND WIDEN BY 12 FEET. UPGRADE BRIDGE RAILINGS. NO ADDED LANES. PRELIMINARY ENGINEERING ONLY. CONSTRUCTION TO BE DONE UNDER LA0F007 GLENDALE-HYPERION COMPLEX OF BRIDGES. (BRIDGE #53C1884, BHLS-5006(187))												
Fund	ENG	R/W	CON	Total	Prior	2018/2019	2019/2020	2020/2021	2021/2022	2022/2023	2023/2024	Total
CITY FUNDS	470			470	470							470
BRIDGE - LOCAL	1,880			1,880	1,880							1,880
LA0F009 Total	2,350			2,350	2,350							2,350

ProjectID	County	Air Basin	Model	RTP ID	Program	Route	Begin	End	System	Conformity Category	Amendment	
LA0G1133	Los Angeles	SCAB		7120004	NCN25				L	EXEMPT - 93.126	0	
Description:							PTC	9,038	Agency	LOS ANGELES, CITY OF		
Construct a bridge (La Cretz crossing) over the LA River in the North Atwater Village area. La Cretz crossing is a non-motorized multimodal bridge project providing safe, year-round access from the North Atwater community to pedestrian hiking and equestrian bridle paths in Griffith Park and LA River bike path. The bridge is a Class 1 Bikeway and the total length of the bridge is 390 feet.												
Fund	ENG	R/W	CON	Total	Prior	2018/2019	2019/2020	2020/2021	2021/2022	2022/2023	2023/2024	Total
AGENCY			5,378	5,378	5,378							5,378
ACTIVE TRANSPORTATION PROGRAM			3,660	3,660	3,660							3,660
LA0G1133 Total			9,038	9,038	9,038							9,038

ProjectID	County	Air Basin	Model	RTP ID	Program	Route	Begin	End	System	Conformity Category	Amendment	
LA0G1185	Los Angeles	SCAB		7120004	NCR30				L	EXEMPT - 93.126	0	
Description:							PTC	1,632	Agency	LOS ANGELES, CITY OF		
Express Lanes - Traffic calming for those walking or bicycling including sharrows, speed humps, ADA ramps, roudabouts, curb extensions on Budlong Avenue between Exposition and Gage Avenue.												
Fund	ENG	R/W	CON	Total	Prior	2018/2019	2019/2020	2020/2021	2021/2022	2022/2023	2023/2024	Total
CITY FUNDS			456	456	456							456
LOCAL TRANS FUNDS			1,176	1,176	1,176							1,176
LA0G1185 Total			1,632	1,632	1,632							1,632

ProjectID	County	Air Basin	Model	RTP ID	Program	Route	Begin	End	System	Conformity Category	Amendment	
LA0G1187	Los Angeles	SCAB		7120004	NCR25				L	EXEMPT - 93.127	0	
Description:							PTC	435	Agency	LOS ANGELES, CITY OF		
Express Lanes- Cesar Chavez Great St. from Evergreen to St. Louis St. The project includes plans to expand sidewalks >0.25miles, grow trees and plants, improve street lighting and add street furniture.												
Fund	ENG	R/W	CON	Total	Prior	2018/2019	2019/2020	2020/2021	2021/2022	2022/2023	2023/2024	Total
LOCAL TRANS FUNDS	88		347	435	435							435
LA0G1187 Total	88		347	435	435							435



Final 2019 Federal Transportation Improvement Program

100% Prior Years
 Los Angeles County Project Listing
 Local Highway, State Highway, Transit
 (in \$000` s)

ProjectID	County	Air Basin	Model	RTP ID	Program	Route	Begin	End	System	Conformity Category	Amendment	
LA0G1214	Los Angeles	SCAB		REG0703	ADM83				L	EXEMPT - 93.126	0	
Description:							PTC	360	Agency	LOS ANGELES, CITY OF		
Staff ATSAC Center during Traffic Detours and to deploy traffic officers at key intersections for congestion relieves. Deployment of LADOT Engineers, Signal Electricians, Paint-n-Signs Posters, and Traffic Officers on As-Needed Basis. As-Needed Labor Assumes \$ 120K/year.												
Fund	ENG	R/W	CON	Total	Prior	2018/2019	2019/2020	2020/2021	2021/2022	2022/2023	2023/2024	Total
MEASURE R			360	360	360							360
LA0G1214 Total			360	360	360							360

ProjectID	County	Air Basin	Model	RTP ID	Program	Route	Begin	End	System	Conformity Category	Amendment	
LA0G1216	Los Angeles	SCAB		1ITS04	ITS02				L	TCM Committed	0	
Description:							PTC	2,300	Agency	LOS ANGELES, CITY OF		
Upgrade existing ATSAC traffic signals in the Glenoaks/San Fernando and I-5 Freeway corridor to include real-time adaptive traffic and signal control capability, install 2 additional video surveillance and its communications equipment, and re-time traffic signal timing to accommodate traffic fluctuations.												
Fund	ENG	R/W	CON	Total	Prior	2018/2019	2019/2020	2020/2021	2021/2022	2022/2023	2023/2024	Total
MEASURE R			2,300	2,300	2,300							2,300
LA0G1216 Total			2,300	2,300	2,300							2,300

ProjectID	County	Air Basin	Model	RTP ID	Program	Route	Begin	End	System	Conformity Category	Amendment	
LA0G1379	Los Angeles	SCAB		1O0704	NCR30				L	EXEMPT - 93.126	0	
Description:							PTC	6,000	Agency	LOS ANGELES, CITY OF		
Develop model deployment through installation and operation of advanced transportation technologies to improve safety, efficiency and system performance which will help to reduce the number and severity of incidents and increase driver, passenger and pedestrian safety in the Los Angeles Promise Zone. Utilizing Toll Credits to match ATCMT and STPL.												
Fund	ENG	R/W	CON	Total	Prior	2018/2019	2019/2020	2020/2021	2021/2022	2022/2023	2023/2024	Total
ADVANCE TRANS AND CONGESTION MGMT			3,000	3,000	3,000							3,000
STP LOCAL			3,000	3,000	3,000							3,000
LA0G1379 Total			6,000	6,000	6,000							6,000

ProjectID	County	Air Basin	Model	RTP ID	Program	Route	Begin	End	System	Conformity Category	Amendment	
LAF1141	Los Angeles	SCAB		1AL04	CAX63				L	NON-EXEMPT	0	
Description:							PTC	11,655	Agency	LOS ANGELES, CITY OF		
Victory Bl Widening from Topanga Cyn Bl to De Soto Av. Widen the south side of Victory Bl from Topanga Cyn Bl to De Soto Av to provide an additional EB travel lane												
Fund	ENG	R/W	CON	Total	Prior	2018/2019	2019/2020	2020/2021	2021/2022	2022/2023	2023/2024	Total
CITY FUNDS	382	1,580	3,144	5,106	5,106							5,106
PROP "C25" FUNDS	709		5,840	6,549	6,549							6,549
LAF1141 Total	1,091	1,580	8,984	11,655	11,655							11,655



Final 2019 Federal Transportation Improvement Program

100% Prior Years
Los Angeles County Project Listing
Local Highway, State Highway, Transit
(in \$000` s)

ProjectID	County	Air Basin	Model	RTP ID	Program	Route	Begin	End	System	Conformity Category	Amendment	
LAF1338	Los Angeles	SCAB		1AL04	NCR30				L	EXEMPT - 93.126	0	
Description:							PTC	6,338	Agency	LOS ANGELES, CITY OF		
Highway-Rail Grade Crossing Improvement System. Provide upgrades to traffic signal equipment at Highway-Rail Grade Crossings in LA to improve safety.												
Fund	ENG	R/W	CON	Total	Prior	2018/2019	2019/2020	2020/2021	2021/2022	2022/2023	2023/2024	Total
PROP "C25" FUNDS	52		6,286	6,338	6,338							6,338
LAF1338 Total	52		6,286	6,338	6,338							6,338

ProjectID	County	Air Basin	Model	RTP ID	Program	Route	Begin	End	System	Conformity Category	Amendment	
LAF1611	Los Angeles	SCAB		1NL04	NCN46				L	EXEMPT - 93.126	0	
Description:							PTC	2,350	Agency	LOS ANGELES, CITY OF		
Cesar Chavez Transit Corridor (110 Fwy to Alameda). Installation of pedestrian/transit rider amenities inc. bus stop gardens at three intersections, new pedestrian lighting, street trees in a landscaped parkway & wayfinding signage.												
Fund	ENG	R/W	CON	Total	Prior	2018/2019	2019/2020	2020/2021	2021/2022	2022/2023	2023/2024	Total
STP LOCAL - REGIONAL	283			283	283							283
CITY FUNDS	110		392	502	502							502
ACTIVE TRANSPORTATION PROGRAM			1,565	1,565	1,565							1,565
LAF1611 Total	393		1,957	2,350	2,350							2,350

ProjectID	County	Air Basin	Model	RTP ID	Program	Route	Begin	End	System	Conformity Category	Amendment	
LAF1615	Los Angeles	SCAB		1NL04	NCR27				L	EXEMPT - 93.126	0	
Description:							PTC	2,990	Agency	LOS ANGELES, CITY OF		
Eastside Light Rail Pedestrian Linkage. Improve pedestrian linkages to Metro's Gold Line LRT on 1st St between Soto St to Rivera St and Fresno St to Concord St. Pedestrian linkage elements to include sidewalk improvements, street trees, crosswalk enhancements, pedestrian lighting, and streetscape amenities. The project's purpose is to promote and facilitate pedestrian activity and increase pedestrian safety leading to Metro's Gold line Eastside Extension stations.												
Fund	ENG	R/W	CON	Total	Prior	2018/2019	2019/2020	2020/2021	2021/2022	2022/2023	2023/2024	Total
CMAQ	320		2,072	2,392	2,392							2,392
CITY FUNDS	80		518	598	598							598
LAF1615 Total	400		2,590	2,990	2,990							2,990

ProjectID	County	Air Basin	Model	RTP ID	Program	Route	Begin	End	System	Conformity Category	Amendment	
LAF1844	Los Angeles	SCAB		1NL04	NCR27				L	EXEMPT - 93.126	0	
Description:							PTC	764	Agency	LOS ANGELES, CITY OF		
Angels Walk Crenshaw. To promote pedestrian activity within the project limits with a guidebook and 15 on-street information markers (historic stanchions) at strategic locations.												
Fund	ENG	R/W	CON	Total	Prior	2018/2019	2019/2020	2020/2021	2021/2022	2022/2023	2023/2024	Total
CMAQ	271		340	611	611							611
CITY FUNDS	68		85	153	153							153
LAF1844 Total	339		425	764	764							764



Final 2019 Federal Transportation Improvement Program

100% Prior Years
Los Angeles County Project Listing
Local Highway, State Highway, Transit
(in \$000` s)

ProjectID	County	Air Basin	Model	RTP ID	Program	Route	Begin	End	System	Conformity Category	Amendment
LAF1845	Los Angeles	SCAB		1NL04	NCR27				L	EXEMPT - 93.126	0

Description:

Angels Walk Highland Park. To promote pedestrian activity within the project limits with a guidebook and 15 on-street information markers at strategic locations.

Fund	ENG	R/W	CON	Total	Prior	2018/2019	2019/2020	2020/2021	2021/2022	2022/2023	2023/2024	Total
CMAQ	305		321	626	626							626
CITY FUNDS	77		81	158	158							158
LAF1845 Total	382		402	784	784							784

ProjectID	County	Air Basin	Model	RTP ID	Program	Route	Begin	End	System	Conformity Category	Amendment
LAF3142	Los Angeles	SCAB		1AL04	NCRH1				L	EXEMPT - 93.127	0

Description:

Exposition Park Traffic Circulation Improvements. Widen the intersections of Vermont Ave & Martin Luther King, Jr. Blvd & Figueroa St & Martin Luther King Jr Blvd to provide exclusive right turn lanes..

Fund	ENG	R/W	CON	Total	Prior	2018/2019	2019/2020	2020/2021	2021/2022	2022/2023	2023/2024	Total
CMAQ	293	520	2,097	2,910	2,910							2,910
LOCAL TRANS FUNDS	157	280	1,130	1,567	1,567							1,567
LAF3142 Total	450	800	3,227	4,477	4,477							4,477

ProjectID	County	Air Basin	Model	RTP ID	Program	Route	Begin	End	System	Conformity Category	Amendment
LAF3144	Los Angeles	SCAB		1AL04	NCRH1				L	EXEMPT - 93.127	0

Description:

Foothill Blvd and Sierra Hwy Intersection Improvements. Widen Foothill Bl to provide an additional N/B through lane, restripe Sierra Hwy to provide additional W/B right turn lane, & signalize the intersection. New lane length is approximately 280feet.

Fund	ENG	R/W	CON	Total	Prior	2018/2019	2019/2020	2020/2021	2021/2022	2022/2023	2023/2024	Total
LOCAL TRANS FUNDS	129		522	651	651							651
PROP "C25" FUNDS	241		968	1,209	1,209							1,209
LAF3144 Total	370		1,490	1,860	1,860							1,860

ProjectID	County	Air Basin	Model	RTP ID	Program	Route	Begin	End	System	Conformity Category	Amendment
LAF3146	Los Angeles	SCAB		1AL04	CAXT2				L	EXEMPT - 93.126	0

Description:

Highland Avenue Widening-Odin Street to Franklin Avenue. Widen the existing roadway from 75 ft to 87 ft to add additional one right turning traffic lane along Highland Ave & upgrade the highway to Major Highway Standards.

Fund	ENG	R/W	CON	Total	Prior	2018/2019	2019/2020	2020/2021	2021/2022	2022/2023	2023/2024	Total
CMAQ	887	665	2,220	3,772	3,772							3,772
CITY FUNDS	478	359	1,195	2,032	2,032							2,032
LAF3146 Total	1,365	1,024	3,415	5,804	5,804							5,804



Final 2019 Federal Transportation Improvement Program

100% Prior Years
 Los Angeles County Project Listing
 Local Highway, State Highway, Transit
 (in \$000` s)

ProjectID	County	Air Basin	Model	RTP ID		Program	Route	Begin	End	System	Conformity Category	Amendment
LAF3171	Los Angeles	SCAB		1AL04		NCRT2				L	TCM Committed	0
Description:								PTC	11,536	Agency	LOS ANGELES, CITY OF	
De Soto Ave Widening: Ronald Reagan Fwy to Devonshire St.. Minor widening of De Soto Ave fr SR-118 to Devonshire St to provide uniform roadway width in each direction as well as installing 10' sidewalk, curb and gutter. Sidewalk is 1.1 miles, 90% of the sidewalks along the project limits will be new.												
Fund	ENG	R/W	CON	Total	Prior	2018/2019	2019/2020	2020/2021	2021/2022	2022/2023	2023/2024	Total
STP LOCAL - REGIONAL	1,193		6,305	7,498	7,498							7,498
CITY FUNDS	643		3,395	4,038	4,038							4,038
LAF3171 Total	1,836		9,700	11,536	11,536							11,536

ProjectID	County	Air Basin	Model	RTP ID		Program	Route	Begin	End	System	Conformity Category	Amendment
LAF3640	Los Angeles	SCAB		1NL04		NCN27				L	EXEMPT - 93.126	0
Description:								PTC	1,075	Agency	LOS ANGELES, CITY OF	
LANI - Evergreen Park Street Enhancement Project. Increase pedestrian safety and access by providing improved crosswalks, new bus shelters and street trees to enhance connectivity between transit and area landmarks.. The proposed project is located in the Boyle Heights community of Los Angeles.												
Fund	ENG	R/W	CON	Total	Prior	2018/2019	2019/2020	2020/2021	2021/2022	2022/2023	2023/2024	Total
CMAQ	169		675	844	844							844
CITY FUNDS	46		185	231	231							231
LAF3640 Total	215		860	1,075	1,075							1,075

ProjectID	County	Air Basin	Model	RTP ID		Program	Route	Begin	End	System	Conformity Category	Amendment
LAF3651	Los Angeles	SCAB		1NL04		NCR27				L	EXEMPT - 93.126	0
Description:								PTC	3,934	Agency	LOS ANGELES, CITY OF	
Eastside Light Rail Pedestrian Linkages, Phase II. Enhance multi-modal access to the Mariachi & Soto Gold Line Stations, focusing on 1st Street. Pedestrian improvements to enhance multi-modal access to the Mariachi & Soto Gold Line Stations, focusing on First St. & intersecting corridors of Boyle, St. Louis, State, and Soto Streets (encompassing approximately 0.5 miles on each cross street). Project elements to include new pedestrian crossing signals.												
Fund	ENG	R/W	CON	Total	Prior	2018/2019	2019/2020	2020/2021	2021/2022	2022/2023	2023/2024	Total
CITY FUNDS	95		527	622	622							622
LOCAL TRANS FUNDS			1,075	1,075	1,075							1,075
ACTIVE TRANSPORTATION PROGRAM	382		1,855	2,237	2,237							2,237
LAF3651 Total	477		3,457	3,934	3,934							3,934

ProjectID	County	Air Basin	Model	RTP ID		Program	Route	Begin	End	System	Conformity Category	Amendment
LAF3721	Los Angeles	SCAB		1AL04		NCN27				L	EXEMPT - 93.126	0
Description:								PTC	844	Agency	LOS ANGELES, CITY OF	
Angels Walk Silverlake. Promote pedestrian activity within the project limits with a guidebook and 15 on-street information markers (historic stanchions) at strategic locations.												
Fund	ENG	R/W	CON	Total	Prior	2018/2019	2019/2020	2020/2021	2021/2022	2022/2023	2023/2024	Total
CITY FUNDS	78		91	169	169							169



Final 2019 Federal Transportation Improvement Program

100% Prior Years
 Los Angeles County Project Listing
 Local Highway, State Highway, Transit
 (in \$000` s)

ProjectID	County	Air Basin	Model	RTP ID		Program	Route	Begin	End	System	Conformity Category	Amendment
LAF5620	Los Angeles	SCAB		1O1008		NCR27				L	TCM Committed	0
Description:								PTC	2,890	Agency	LOS ANGELES, CITY OF	
EXPO Line - Transit/Pedestrian Linkages - West. It will fund pedestrian improvements by installing decorative sidewalks, street trees, new and upgraded access ramps, trash receptacles, benches, bicycle racks, pedestrian lighting, and decorative crosswalks. Funds are requested for design and construction costs. Pedestrian linkages 2.5 miles.												
Fund	ENG	R/W	CON	Total	Prior	2018/2019	2019/2020	2020/2021	2021/2022	2022/2023	2023/2024	Total
CITY FUNDS	45		534	579	579							579
ACTIVE TRANSPORTATION PROGRAM - MPO	178		2,133	2,311	2,311							2,311
LAF5620 Total	223		2,667	2,890	2,890							2,890

ProjectID	County	Air Basin	Model	RTP ID		Program	Route	Begin	End	System	Conformity Category	Amendment
LAF5624	Los Angeles	SCAB		1TR1023		NCN27				L	EXEMPT - 93.126	0
Description:								PTC	2,296	Agency	LOS ANGELES, CITY OF	
Washington Blvd Pedestrian Transit Access(Hooper/Alameda) II, located on Washington Bl between Hooper Av and Alameda St and on Long Beach Av between Washington Bl and 20th St. Pedestrian improvements, pedestrian lighting, crosswalk enhancements, curb extensions, new railroad crossing signals, and new access to the station from the south. Distance 0.59 miles.												
Fund	ENG	R/W	CON	Total	Prior	2018/2019	2019/2020	2020/2021	2021/2022	2022/2023	2023/2024	Total
CMAQ	178		1,314	1,492	1,492							1,492
CITY FUNDS	96		708	804	804							804
LAF5624 Total	274		2,022	2,296	2,296							2,296

ProjectID	County	Air Basin	Model	RTP ID		Program	Route	Begin	End	System	Conformity Category	Amendment
LAF5632	Los Angeles	SCAB		1O1008		NCR27				L	EXEMPT - 93.126	0
Description:								PTC	3,923	Agency	LOS ANGELES, CITY OF	
Hollywood/Western Streetscape Public and Pedestrian Improvements on Hollywood Blvd between Gower St and Western Av and on Western Av between Hollywood Bl and Carlton Way. Installation of new sidewalk paving, curb ramps, bus safety lighting, trash receptacles, benches, bike racks, street trees, landscaping, curb extensions, public art, and decorative crosswalks.												
Fund	ENG	R/W	CON	Total	Prior	2018/2019	2019/2020	2020/2021	2021/2022	2022/2023	2023/2024	Total
CITY FUNDS	456		1,179	1,635	1,635							1,635
ACTIVE TRANSPORTATION PROGRAM	322		1,966	2,288	2,288							2,288
LAF5632 Total	778		3,145	3,923	3,923							3,923

ProjectID	County	Air Basin	Model	RTP ID		Program	Route	Begin	End	System	Conformity Category	Amendment
LAF7131	Los Angeles	SCAB		1AL04		CAXT5				L	TCM Committed	0
Description:								PTC	11,129	Agency	LOS ANGELES, CITY OF	
CENTURY BOULEVARD EXTENSION BETWEEN GRAPE STREET AND ALAMEDA STREET : Extends Century Bl by approx 2,600 ft from Grapte St to Alameda St with a 2 lane roadway, sidewalks on both sides, Class II bike lane, ped/bike facilities, and landscaping.												
Fund	ENG	R/W	CON	Total	Prior	2018/2019	2019/2020	2020/2021	2021/2022	2022/2023	2023/2024	Total
STP LOCAL - REGIONAL			5,898	5,898	5,898							5,898



Final 2019 Federal Transportation Improvement Program

100% Prior Years
 Los Angeles County Project Listing
 Local Highway, State Highway, Transit
 (in \$000` s)

ProjectID	County	Air Basin	Model	RTP ID	Program	Route	Begin	End	System	Conformity Category	Amendment		
LA0G1063	Los Angeles	SCAB		1AL04	NCRH1				L	EXEMPT - 93.127	0		
Description:							PTC	1,670	Agency	NORWALK			
Studebaker Road at Rosecrans Avenue Intersection Improvements - provide additional NB & SB left turn lanes on Studebaker, additional EB & WB left turn lanes on Rosecrans, & EB & SB right turn overlap phasing, increase NB left turn storage on Studebaker & WB left turn storage on Rosecrans, widen 2' on north side of Rosecrans east of Studebaker & south side of Rosecrans west of Studebaker within ex. ROW, modify existing median island on Rosecrans, modify traffic signals, & relocate street lights													
Fund		ENG	R/W	CON	Total	Prior	2018/2019	2019/2020	2020/2021	2021/2022	2022/2023	2023/2024	Total
MEASURE R 20H - HIGHWAY CAPITAL		346		1,324	1,670	1,670							1,670
LA0G1063 Total		346		1,324	1,670	1,670							1,670

ProjectID	County	Air Basin	Model	RTP ID	Program	Route	Begin	End	System	Conformity Category	Amendment		
LA0G1064	Los Angeles	SCAB		1AL04	NCRH1				L	EXEMPT - 93.127	0		
Description:							PTC	920	Agency	NORWALK			
Bloomfield Avenue at Imperial Highway Intersection Improvements - provide additional WB left turn lane on Imperial, protected SB left turn phasing, and NB right turn overlap phasing, increase WB & EB left turn storage on Imperial and NB & SB left turn storage on Bloomfield, widen 1' on north side of Imperial east of Bloomfield within existing ROW, modify existing median island, modify traffic signal, and relocate street lights													
Fund		ENG	R/W	CON	Total	Prior	2018/2019	2019/2020	2020/2021	2021/2022	2022/2023	2023/2024	Total
MEASURE R 20H - HIGHWAY CAPITAL		184		736	920	920							920
LA0G1064 Total		184		736	920	920							920

ProjectID	County	Air Basin	Model	RTP ID	Program	Route	Begin	End	System	Conformity Category	Amendment		
LA0G1065	Los Angeles	SCAB		1AL04	NCRH1				L	EXEMPT - 93.127	0		
Description:							PTC	1,510	Agency	NORWALK			
Pioneer Boulevard at Imperial Highway Intersection Improvements - provide additional EB left turn lane on Imperial and SB & WB right turn overlap phasing, acquire 2' ROW & widen 5' on south side of Imperial west of Pioneer within proposed ROW, modify/remove existing median island, modify traffic signal, and relocate street lights													
Fund		ENG	R/W	CON	Total	Prior	2018/2019	2019/2020	2020/2021	2021/2022	2022/2023	2023/2024	Total
MEASURE R 20H - HIGHWAY CAPITAL		309	17	1,184	1,510	1,510							1,510
LA0G1065 Total		309	17	1,184	1,510	1,510							1,510

ProjectID	County	Air Basin	Model	RTP ID	Program	Route	Begin	End	System	Conformity Category	Amendment		
LA0G1066	Los Angeles	SCAB		1AL04	NCRH1				L	EXEMPT - 93.127	0		
Description:							PTC	480	Agency	NORWALK			
Studebaker Road at Alondra Road Intersection Improvements - provide additional SB left turn lane on Studebaker & EB right turn overlap phasing, increase NB left turn storage on Studebaker, modify existing median island on Studebaker, modify traffic signal, and relocate street lights													
Fund		ENG	R/W	CON	Total	Prior	2018/2019	2019/2020	2020/2021	2021/2022	2022/2023	2023/2024	Total
MEASURE R 20H - HIGHWAY CAPITAL		99		381	480	480							480
LA0G1066 Total		99		381	480	480							480



Final 2019 Federal Transportation Improvement Program

100% Prior Years
Los Angeles County Project Listing
Local Highway, State Highway, Transit
(in \$000` s)

ProjectID	County	Air Basin	Model	RTP ID	Program	Route	Begin	End	System	Conformity Category	Amendment
LA0G1342	Los Angeles	SCAB		1ITS04	ITS02				L	TCM Committed	0
Description:							PTC	3,381	Agency	NORWALK	

Imperial Highway ITS Project, from San Gabriel River to Shoemaker Road: Traffic Signal Synchronization

Fund	ENG	R/W	CON	Total	Prior	2018/2019	2019/2020	2020/2021	2021/2022	2022/2023	2023/2024	Total
MEASURE R 20H - HIGHWAY CAPITAL	507		2,874	3,381	3,381							3,381
LA0G1342 Total	507		2,874	3,381	3,381							3,381

ProjectID	County	Air Basin	Model	RTP ID	Program	Route	Begin	End	System	Conformity Category	Amendment
LA0G1437	Los Angeles	SCAB		2016A319	ITS02				L	EXEMPT - 93.127	0
Description:							PTC	988	Agency	NORWALK	

Traffic Signal and Curb Ramp Improvement - San Antonio Dr./Norwalk Blvd between Rosecrans Ave. and Civic Center Dr.

Fund	ENG	R/W	CON	Total	Prior	2018/2019	2019/2020	2020/2021	2021/2022	2022/2023	2023/2024	Total
HIGHWAY SAFETY IMPROVEMENT PROGRAM	95		794	889	889							889
MEASURE R	10		89	99	99							99
LA0G1437 Total	105		883	988	988							988

ProjectID	County	Air Basin	Model	RTP ID	Program	Route	Begin	End	System	Conformity Category	Amendment
LAF3849	Los Angeles	SCAB		1O1009	NCN46				L	EXEMPT - 93.126	0
Description:							PTC	2,866	Agency	NORWALK	

Pioneer Arterial Transportation Enhancements. Construct 1 mile of landscaped median islands including gateway signage along the center of Pioneer Boulevard from Alondra Boulevard to Rosecrans Avenue. The project is located within the right-of-way of Pioneer Boulevard and extends from Alondra Boulevard to the downtown Norwalk 5-Points intersection at Rosecrans Avenue.

Fund	ENG	R/W	CON	Total	Prior	2018/2019	2019/2020	2020/2021	2021/2022	2022/2023	2023/2024	Total
LOCAL TRANS FUNDS			806	806	806							806
PROP "C25" FUNDS			2,060	2,060	2,060							2,060
LAF3849 Total			2,866	2,866	2,866							2,866

ProjectID	County	Air Basin	Model	RTP ID	Program	Route	Begin	End	System	Conformity Category	Amendment
LA0G1134	Los Angeles	SCAB		7120004	NCN25				L	EXEMPT - 93.126	0
Description:							PTC	595	Agency	PALMDALE	

Development of Active Transportation Program Plan that includes subcomponents such as Complete Streets, Pedestrian, Bicycle, Trails, Safe Routes to School and will replace the existing Bicycle Transportation Plan (BTP)

Fund	ENG	R/W	CON	Total	Prior	2018/2019	2019/2020	2020/2021	2021/2022	2022/2023	2023/2024	Total
ACTIVE TRANSPORTATION PROGRAM			595	595	595							595
LA0G1134 Total			595	595	595							595



Final 2019 Federal Transportation Improvement Program

100% Prior Years
 Los Angeles County Project Listing
 Local Highway, State Highway, Transit
 (in \$000` s)

ProjectID	County	Air Basin	Model	RTP ID	Program	Route	Begin	End	System	Conformity Category	Amendment	
LAF1104	Los Angeles	MDAB		1AL04	CAX61				L	NON-EXEMPT	0	
Description:							PTC	5,665	Agency	PALMDALE		
Rancho Vista Blvd (RVB) Grade Separation at Sierra HWY/UPRR/Metrolink RR Crossing and applicable connector Ramps/Roads and Auxiliary Roads and Improvements: PHASE 1-Construct new 2 lane road - 4th Street East from 3rd Street East to Technology Drive. Widening Technology Drive (P-8) from Division Street to Sierra Hwy (4-6 Lanes). Also signalized intersections, right/left turn pockets, bike and pedestrian lanes (aprox 1.5 mi), pavement transitions, traffic striping, and drainage improvements.												
Fund	ENG	R/W	CON	Total	Prior	2018/2019	2019/2020	2020/2021	2021/2022	2022/2023	2023/2024	Total
DEMO-PRE ISTE A	540			540	540							540
CITY FUNDS		725		725	725							725
MEASURE R			4,400	4,400	4,400							4,400
LAF1104 Total	540	725	4,400	5,665	5,665							5,665
LAF1300	Los Angeles	MDAB		1ITS04	ITS02				L	NON-EXEMPT	0	
Description:							PTC	11,292	Agency	PALMDALE		
North County Traffic Forum ITS Expansion. Multijurisdictional project will upgrade central TOC software and signal controllers; connect to LA County IEN; and add traffic signals/corridors to existing interconnect system. (4 signals)												
Fund	ENG	R/W	CON	Total	Prior	2018/2019	2019/2020	2020/2021	2021/2022	2022/2023	2023/2024	Total
CITY FUNDS	366		2,037	2,403	2,403							2,403
PROP "C25" FUNDS	258		8,631	8,889	8,889							8,889
LAF1300 Total	624		10,668	11,292	11,292							11,292
LA0G1147	Los Angeles	SCAB		1AL04	CAX63				L	NON-EXEMPT	0	
Description:							PTC	2,825	Agency	PARAMOUNT		
Garfield Avenue Improvements from 70th Street to Howery Street – widen street 1 to 4 feet for 2 miles to accommodate a third lane in each direction requiring partial takes from 2 parcels, add medians, narrow existing medians, add second left turn lane in all directions at two intersections, Rosecrans Ave. and Alondra Blvd., resurface street, concrete intersections, traffic signal improvements, street lights, underground utilities, “green street” improvements, and stormwater and watershed BMPs.												
Fund	ENG	R/W	CON	Total	Prior	2018/2019	2019/2020	2020/2021	2021/2022	2022/2023	2023/2024	Total
MEASURE R 20H - HIGHWAY CAPITAL	2,825			2,825	2,825							2,825
LA0G1147 Total	2,825			2,825	2,825							2,825
LAF3301	Los Angeles	SCAB		1ITS04	ITS02				L	TCM Committed	0	
Description:							PTC	1,695	Agency	PASADENA		
Metro Gold Line At-Grade Crossing Mobility Enhancements. Deployment of ITS at signalized intersections adjacent to Metro Gold Line at-grade crossings to provide adaptive traffic signal control to improve mobility & enhance safety. Project includes 14 intersections.												
Fund	ENG	R/W	CON	Total	Prior	2018/2019	2019/2020	2020/2021	2021/2022	2022/2023	2023/2024	Total
CMAQ	620		736	1,356	1,356							1,356



Final 2019 Federal Transportation Improvement Program

100% Prior Years
 Los Angeles County Project Listing
 Local Highway, State Highway, Transit
 (in \$000's)

ProjectID	County	Air Basin	Model	RTP ID	Program	Route	Begin	End	System	Conformity Category	Amendment	
LA0G942	Los Angeles	SCAB		7120001	NCRH1				L	EXEMPT - 93.127	0	
Description:							PTC	1,388	Agency	PICO RIVERA		
Rosemead Boulevard at Whittier Boulevard Intersection Improvements - provide northbound right turn pocket and additional southbound left turn lane along Rosemead Bl. and increase eastbound and westbound left turn storage along Whittier Bl.												
Fund	ENG	R/W	CON	Total	Prior	2018/2019	2019/2020	2020/2021	2021/2022	2022/2023	2023/2024	Total
MEASURE R 20H - HIGHWAY CAPITAL	124		1,264	1,388	1,388							1,388
LA0G942 Total	124		1,264	1,388	1,388							1,388

ProjectID	County	Air Basin	Model	RTP ID	Program	Route	Begin	End	System	Conformity Category	Amendment	
LA0G945	Los Angeles	SCAB		1AL04	NCRH1				L	EXEMPT - 93.127	0	
Description:							PTC	8,474	Agency	PICO RIVERA		
Intersection Improvement - Rosemead Boulevard at Beverly Boulevard - provide southbound right turn pocket, dual right turn lanes westbound with closure of Lindell Ave, additional northbound left turn lane, additional non-capacity enhancing southbound & northbound thru lanes, overlap phasing for southbound right turn onto Beverly Bl, and restrict peak hour parking along west side of Rosemead Bl. Right of way is required, 22 feet on north side of Beverly Bl from Lindell Ave to Rosemead Bl.												
Fund	ENG	R/W	CON	Total	Prior	2018/2019	2019/2020	2020/2021	2021/2022	2022/2023	2023/2024	Total
MEASURE R 20H - HIGHWAY CAPITAL	532	6,448	1,494	8,474	8,474							8,474
LA0G945 Total	532	6,448	1,494	8,474	8,474							8,474

ProjectID	County	Air Basin	Model	RTP ID	Program	Route	Begin	End	System	Conformity Category	Amendment	
LA0F030	Los Angeles	SCAB		LA0F030	NCRH3				L	EXEMPT - 93.127	0	
Description:							PTC	23,980	Agency	PORT OF LOS ANGELES		
Project will improve flow of traffic from I-110 Fwy on/off-ramps at C Street by consolidating two closely spaced intersections into one.												
Fund	ENG	R/W	CON	Total	Prior	2018/2019	2019/2020	2020/2021	2021/2022	2022/2023	2023/2024	Total
STP LOCAL			5,927	5,927	5,927							5,927
PROP "C25" FUNDS			6,647	6,647	6,647							6,647
PORT FUNDS			3,106	3,106	3,106							3,106
TRADE CORRIDOR PROGRAM			8,300	8,300	8,300							8,300
LA0F030 Total			23,980	23,980	23,980							23,980

ProjectID	County	Air Basin	Model	RTP ID	Program	Route	Begin	End	System	Conformity Category	Amendment	
LAF9119	Los Angeles	SCAB		1AL04	NCRH1				L	NON-REPORTABLE TCM COMMITTED	0	
Description:							PTC	11,206	Agency	PORT OF LOS ANGELES		
San Pedro Waterfront Motorized/Non-Motorized Access Improvements: Harbor Boulevard & Sampson Way realignment/intersection consolidation; Class II Bike lanes (0.4 mile)												
Fund	ENG	R/W	CON	Total	Prior	2018/2019	2019/2020	2020/2021	2021/2022	2022/2023	2023/2024	Total
PROP "C25" FUNDS			8,627	8,627	8,627							8,627



Final 2019 Federal Transportation Improvement Program

100% Prior Years
 Los Angeles County Project Listing
 Local Highway, State Highway, Transit
 (in \$000` s)

PROP "C25" FUNDS	85	854	939	939									939
LAF7119 Total	130	1,315	1,445	1,445									1,445

ProjectID	County	Air Basin	Model	RTP ID	Program	Route	Begin	End	System	Conformity Category	Amendment		
LA0G9306	Los Angeles	SCAB		1ITS04	ITS08				L	EXEMPT - 93.126	0		
							PTC	2,687	Agency	SANTA CLARITA			
Description: ITS Phase VII will enhance safety and mobility by deploying bicycle detection, fiber optic gap closure and Connected Corridor field devices. The original scope of this project was reduced by eliminating bicycle detection at 16 intersections reducing the count from 28 to 12 intersections and \$700,000.													
Fund	ENG	R/W	CON	Total	Prior		2018/2019	2019/2020	2020/2021	2021/2022	2022/2023	2023/2024	Total
CITY FUNDS	86		478	564	564								564
PROP "C25" FUNDS	316		1,807	2,123	2,123								2,123
LAF9306 Total	402		2,285	2,687	2,687								2,687

ProjectID	County	Air Basin	Model	RTP ID	Program	Route	Begin	End	System	Conformity Category	Amendment		
LA0G1055	Los Angeles	SCAB		1O1008	NCR27				L	EXEMPT - 93.126	0		
							PTC	411	Agency	SANTA MONICA			
Description: Construct eastern Michigan ave neighborhood greenway in vicinity of Edison Language Academy - crosswalk striping at critical intersections, curb extensions and dual curb ramps, and wayfinding and shared lane markings. Educate students and parents. Create drop-off and pick-up plan.													
Fund	ENG	R/W	CON	Total	Prior		2018/2019	2019/2020	2020/2021	2021/2022	2022/2023	2023/2024	Total
CITY FUNDS	5		36	41	41								41
SAFE ROUTES TO SCHOOL (SR2S)	41		329	370	370								370
LA0G1055 Total	46		365	411	411								411

ProjectID	County	Air Basin	Model	RTP ID	Program	Route	Begin	End	System	Conformity Category	Amendment		
LA0G1384	Los Angeles	SCAB		7120004	NCN25				L	NON-REPORTABLE TCM COMMITTED	0		
							PTC	2,080	Agency	SANTA MONICA			
Description: This project will make connectivity and safety improvements to the Expo 26th/Bergamot Station vicinity, including sidewalk, bike facility, and pedestrian crossing improvements, to provide safer first/last mile access and enhance mobility. Approximately 3,250 ft (0.6 miles) of Class II bike lanes and 875 ft (0.17 miles) of pedestrian improvement.													
Fund	ENG	R/W	CON	Total	Prior		2018/2019	2019/2020	2020/2021	2021/2022	2022/2023	2023/2024	Total
STP LOCAL			1,375	1,375	1,375								1,375
CITY FUNDS	44		515	559	559								559
TDA ARTICLE #3	121	25		146	146								146
LA0G1384 Total	165	25	1,890	2,080	2,080								2,080



Final 2019 Federal Transportation Improvement Program

100% Prior Years
 Los Angeles County Project Listing
 Local Highway, State Highway, Transit
 (in \$000` s)

ProjectID	County	Air Basin	Model	RTP ID		Program	Route	Begin	End	System	Conformity Category	Amendment		
LAF3505	Los Angeles	SCAB		1NL04		NCR25				L	TCM Committed	0		
Description:								PTC	3,429	Agency	SANTA MONICA			
Bike Network Linkages to Exposition Light Rail Project. Bike network enhancements to support Exposition Line. Increased safety and convenience with signal detection, highly visible lane markings and new bike racks. The project area is located throughout the City of Santa Monica and no more than two miles from the proposed Exposition Light Rail line stations.														
Fund		ENG	R/W	CON	Total	Prior		2018/2019	2019/2020	2020/2021	2021/2022	2022/2023	2023/2024	Total
CMAQ				2,057	2,057	2,057								2,057
CITY FUNDS				1,372	1,372	1,372								1,372
LAF3505 Total				3,429	3,429	3,429								3,429

ProjectID	County	Air Basin	Model	RTP ID		Program	Route	Begin	End	System	Conformity Category	Amendment		
LAF7704	Los Angeles	SCAB		1TR1023		TDM24				L	EXEMPT - 93.126	0		
Description:								PTC	1,612	Agency	SANTA MONICA			
MULTI-MODAL WAYFINDING: CONGESTION REDUCTION/STATION ACCESS : Improves vehicle, pedestrian, and bicycle circulation by providing 306 wayfinding signs, 6 transit map cases, and 12 electronic parking guidance signs. It will serve the surrounding area of the Metro Expo Line stations, Downtown, and Civic Center.														
Fund		ENG	R/W	CON	Total	Prior		2018/2019	2019/2020	2020/2021	2021/2022	2022/2023	2023/2024	Total
CITY FUNDS				323	323	323								323
LOCAL TRANS FUNDS				1,289	1,289	1,289								1,289
LAF7704 Total				1,612	1,612	1,612								1,612

ProjectID	County	Air Basin	Model	RTP ID		Program	Route	Begin	End	System	Conformity Category	Amendment		
LAF5308	Los Angeles	SCAB		1ITS04		ITS02				L	TCM Committed	0		
Description:								PTC	580	Agency	SOUTH PASADENA			
South Pasadena's ATMS, Central TCS and FOIC for Fair Oaks Av. This project is located in South Pasadena on Fair Oaks Av between Columbia St and Huntington Dr. It will establish a fiber-optic backbone communication system connection between 12 signals on Fair Oaks Av and City Hall and install the ATMS/central management/control system at its City Hall Building. Funds are for design and construction costs.														
Fund		ENG	R/W	CON	Total	Prior		2018/2019	2019/2020	2020/2021	2021/2022	2022/2023	2023/2024	Total
CITY FUNDS		14		102	116	116								116
PROP "C25" FUNDS				464	464	464								464
LAF5308 Total		14		566	580	580								580

ProjectID	County	Air Basin	Model	RTP ID		Program	Route	Begin	End	System	Conformity Category	Amendment		
LAOB422	Los Angeles	SCAB		LAOB422		CAX63				L	NON-EXEMPT	0		
Description:								PTC	9,418	Agency	SOUTH PASADENA			
FAIR OAKS AV & SR-110 IMPROVEMENT PROJECT (ROGAN FUNDS, HR5394)Expand Exit off-ramp of 110 NB, add a hook ramp for existing on-ramp 110 SB.														
Fund		ENG	R/W	CON	Total	Prior		2018/2019	2019/2020	2020/2021	2021/2022	2022/2023	2023/2024	Total
ROGAN HR5394		601	2,628	5,109	8,338	8,338								8,338
CITY FUNDS		10	43	85	138	138								138



Final 2019 Federal Transportation Improvement Program

100% Prior Years
 Los Angeles County Project Listing
 Local Highway, State Highway, Transit
 (in \$000` s)

PROP "C25" FUNDS	68	297	577	942	942								942
LAOB422 Total	679	2,968	5,771	9,418	9,418								9,418

ProjectID	County	Air Basin	Model	RTP ID	Program	Route	Begin	End	System	Conformity Category	Amendment		
LA0G1007	Los Angeles	SCAB		1AL04	NCRH1				L	EXEMPT - 93.127	0		
Description:							PTC	2,900	Agency	TORRANCE			
SBCCOG will prepare the Funding Agreement between Metro and City of Torrance. Anza/Vista Montana/Pacific Coast Hwy intersection widening improvements to add southbound through lane and signal upgrades to provide protected northbound/southbound left-turn phasing. Modify striping to accommodate a longer northbound left-turn lane. Project to include acquisition of right-of-way to implement improvements.													
Fund		ENG	R/W	CON	Total	Prior	2018/2019	2019/2020	2020/2021	2021/2022	2022/2023	2023/2024	Total
MEASURE R 20H - HIGHWAY CAPITAL		720	750	1,430	2,900	2,900							2,900
LA0G1007 Total		720	750	1,430	2,900	2,900							2,900

ProjectID	County	Air Basin	Model	RTP ID	Program	Route	Begin	End	System	Conformity Category	Amendment		
LA0G1010	Los Angeles	SCAB		1AL04	NCRH1				L	EXEMPT - 93.127	0		
Description:							PTC	3,291	Agency	TORRANCE			
Addition of dedicated right-turn lane for southbound Crenshaw Boulevard at Del Amo Boulevard, 208th Street and proposed Transit Center entrance will increase intersection operational and storage capacities; Extension of 208th Street approximately 350 feet west of Crenshaw Boulevard to mirror the existing 208th Street roadway east of Crenshaw Boulevard.													
Fund		ENG	R/W	CON	Total	Prior	2018/2019	2019/2020	2020/2021	2021/2022	2022/2023	2023/2024	Total
MEASURE R 20H - HIGHWAY CAPITAL		537	140	2,614	3,291	3,291							3,291
LA0G1010 Total		537	140	2,614	3,291	3,291							3,291

ProjectID	County	Air Basin	Model	RTP ID	Program	Route	Begin	End	System	Conformity Category	Amendment		
LA0G724	Los Angeles	SCAB		1AL04	NCRH1				L	EXEMPT - 93.127	0		
Description:							PTC	19,600	Agency	TORRANCE			
Intersection Improvements to add northbound, eastbound and westbound dedicated right turn-lanes; add second eastbound left-turn lane; and traffic signal upgrades through widening and re-channelization.													
Fund		ENG	R/W	CON	Total	Prior	2018/2019	2019/2020	2020/2021	2021/2022	2022/2023	2023/2024	Total
MEASURE R 20H - HIGHWAY CAPITAL		1,600	5,000	13,000	19,600	19,600							19,600
LA0G724 Total		1,600	5,000	13,000	19,600	19,600							19,600



Final 2019 Federal Transportation Improvement Program

100% Prior Years
 Los Angeles County Project Listing
 Local Highway, State Highway, Transit
 (in \$000's)

ProjectID	County	Air Basin	Model	RTP ID	Program	Route	Begin	End	System	Conformity Category	Amendment
LAF3624	Los Angeles	SCAB		1NL04	NCR27				L	EXEMPT - 93.126	0

Description:

Downtown Torrance Pedestrian Improvement Project to increase connectivity, improve pedestrian safety, and reduce automobile dependency. Scope includes chokers/bulb-outs, landscaping, pavers and/or stamped pavement crossings. The streets bordering the project area serve three different Torrance Transit bus routes (Lines 1, 3, and 5). These routes intersect at three points in the downtown area, making this a prime location to improve the connections to the South Bay and Downtown Los Angeles.

Fund	ENG	R/W	CON	Total	Prior	2018/2019	2019/2020	2020/2021	2021/2022	2022/2023	2023/2024	Total
STP LOCAL - REGIONAL			793	793	793							793
CITY FUNDS			325	325	325							325
LAF3624 Total			1,118	1,118	1,118							1,118

ProjectID	County	Air Basin	Model	RTP ID	Program	Route	Begin	End	System	Conformity Category	Amendment
LA0G1116	Los Angeles	SCAB		1ITS04	ITS02	1	11.56	26.01	S	TCM Committed	0

Description:

Route 001: PACIFIC COAST HIGHWAY AND PARALLEL ARTERIALS FROM I-105 TO I-110: SIGNAL SYNCHRONIZATION (EA 30990 PPNO 4800)

Fund	ENG	R/W	CON	Total	Prior	2018/2019	2019/2020	2020/2021	2021/2022	2022/2023	2023/2024	Total
PROP "C25" FUNDS	1,377	23	7,600	9,000	9,000							9,000
LA0G1116 Total	1,377	23	7,600	9,000	9,000							9,000

ProjectID	County	Air Basin	Model	RTP ID	Program	Route	Begin	End	System	Conformity Category	Amendment
LA0G720	Los Angeles	SCAB		1AL04	NCRH1	1	18.09	21.25	S	EXEMPT - 93.127	0

Description:

F46 – Pacific Coast Highway Arterial Improvements from Anita St. to Palos Verdes Blvd. Study, design, obtain right of way and construct roadway improvements, striping/signal enhancements for turn lanes and other intersection improvements. Project No. MR312.06, FA No. MOU.MR312.06.

Fund	ENG	R/W	CON	Total	Prior	2018/2019	2019/2020	2020/2021	2021/2022	2022/2023	2023/2024	Total
MEASURE R	300	100	1,000	1,400	1,400							1,400
LA0G720 Total	300	100	1,000	1,400	1,400							1,400

ProjectID	County	Air Basin	Model	RTP ID	Program	Route	Begin	End	System	Conformity Category	Amendment
LA0G714	Los Angeles	SCAB		1M1003	NCRH1	1	19.52	19.52	S	EXEMPT - 93.127	0

Description:

F47 - Intersection Improvements on Pacific Coast Hwy at Torrance Blvd. Develop plans, specifications & estimates, Right of Way Acquisition and Construction for a northbound right turn lane. Project No. MR312.07, FA No. MOU.MR312.07.

Fund	ENG	R/W	CON	Total	Prior	2018/2019	2019/2020	2020/2021	2021/2022	2022/2023	2023/2024	Total
MEASURE R	59		526	585	585							585
LA0G714 Total	59		526	585	585							585



Final 2019 Federal Transportation Improvement Program

100% Prior Years
 Los Angeles County Project Listing
 Local Highway, State Highway, Transit
 (in \$000's)

ProjectID	County	Air Basin	Model	RTP ID	Program	Route	Begin	End	System	Conformity Category	Amendment	
LA0G1355	Los Angeles	SCAB		1AL04	NCRH1	1	23.92	22.39	S	EXEMPT - 93.127	0	
Description:							PTC	900	Agency	MANHATTAN BEACH		
Intersection Improvements Along Sepulveda Boulevard at Rosecrans Avenue, 33rd Street, Marine and Cedar Avenue, 14th Street and 2nd Street. The purpose of this project is to help alleviate traffic congestion by improving left-hand turn pockets at these five intersections. Each turn lane is less than 1/8th mile.												
Fund	ENG	R/W	CON	Total	Prior	2018/2019	2019/2020	2020/2021	2021/2022	2022/2023	2023/2024	Total
MEASURE R	250		650	900	900							900
LA0G1355 Total	250		650	900	900							900

ProjectID	County	Air Basin	Model	RTP ID	Program	Route	Begin	End	System	Conformity Category	Amendment	
LA0G956	Los Angeles	SCAB		1O1013	NCR34	1	47	49	S	EXEMPT - 93.126	0	
Description:							PTC	6,950	Agency	MALIBU		
Pacific Coast Highway Raised Median Channelization from Webb Way to Puerco Canyon Road. Install raised medians on Pacific Coast Highway for a distance of approximately 2 miles.												
Fund	ENG	R/W	CON	Total	Prior	2018/2019	2019/2020	2020/2021	2021/2022	2022/2023	2023/2024	Total
MEASURE R 20H - HIGHWAY CAPITAL	600		6,350	6,950	6,950							6,950
LA0G956 Total	600		6,350	6,950	6,950							6,950

ProjectID	County	Air Basin	Model	RTP ID	Program	Route	Begin	End	System	Conformity Category	Amendment	
LA0G692	Los Angeles	SCAB		LA990351	NCR30	2	13.5	15.2	S	EXEMPT - 93.126	0	
Description:							PTC	9,329	Agency	CALTRANS		
Route 002: From 0.5 Miles South of Branden Street to I-5/SR-2 Interchange - Modify Terminus, soundwalls, landscaping, installing detector loops and ramp meters, restriping (with no lane addition) and improving arterial streets (Restriping-No increase in capacity, and Removing & widening sidewalk. (EA 20550 = 20551 + 20552 (20552=2055A+2055c), PPNO 2689 = 2689 + 2689A (2689A=2689A+4787) (Toll Credits = local match)												
Fund	ENG	R/W	CON	Total	Prior	2018/2019	2019/2020	2020/2021	2021/2022	2022/2023	2023/2024	Total
DEMO - TEA 21	2,654	532	6,143	9,329	9,329							9,329
LA0G692 Total	2,654	532	6,143	9,329	9,329							9,329

ProjectID	County	Air Basin	Model	RTP ID	Program	Route	Begin	End	System	Conformity Category	Amendment	
LA0D73	Los Angeles	SCAB		LA0D73	CAX68	5	.1	6.8	S	TCM Committed	0	
Description:							PTC	1,472,129	Agency	CALTRANS		
Route 005: LA MIRADA, NORWALK & SANTA FE SPRINGS-ORANGE CO LINE TO RTE 605 JUNCTION. WIDEN FOR HOV & MIXED FLOW LNS, RECONSTRUCT VALLEY VIEW (EA 2159A0 = 21591, 21592+31320=2159U, 21593, 21594, 21595 PPNO 2808 = 4153, 2808, 4154, 4155, 4156, 4841). TCRP#42.2&42.1 (USE TOLL CREDITS AS LOCAL MATCH)												
Fund	ENG	R/W	CON	Total	Prior	2018/2019	2019/2020	2020/2021	2021/2022	2022/2023	2023/2024	Total
CMAQ		15,994	195,645	211,639	211,639							211,639
DEMO-SAFETEA-LU		832	3,761	4,593	4,593							4,593
DEMO - TEA 21		3,059		3,059	3,059							3,059
LOCAL ADVANCE CONSTRUCTION PROP "C25" FUNDS	12,356	222,001	70,187	304,544	304,544							304,544



Final 2019 Federal Transportation Improvement Program

100% Prior Years
 Los Angeles County Project Listing
 Local Highway, State Highway, Transit
 (in \$000` s)

ProjectID	County	Air Basin	Model	RTP ID	Program	Route	Begin	End	System	Conformity Category	Amendment	
LA000548	Los Angeles	SCAB		LA000548	CAN69	10	33.4	37.5	S	TCM Committed	0	
Description:							PTC	195,580	Agency	CALTRANS		
Route 10: FROM PUENTE TO CITRUS HOV LANES FROM 8 TO 10 LANES & SOUNDWALLS (C-ISTEA 77720, 95 STIP-IIP) (EA# 117080,11172, 1170U, PPNo# 0309N, 0309S)-(use toll credits as local match).												
Fund	ENG	R/W	CON	Total	Prior	2018/2019	2019/2020	2020/2021	2021/2022	2022/2023	2023/2024	Total
CMAQ			104,800	104,800	104,800							104,800
SHOPP - ADVANCE CONSTRUCTION			34,200	34,200	34,200							34,200
STATE CASH - GRANDFATHERED IIP	3,517			3,517	3,517							3,517
STATE CASH - IIP		384		384	384							384
STATE CASH - PRIOR STIP	15,641	27,548		43,189	43,189							43,189
STIP ADVANCE CON-PIIP			5,691	5,691	5,691							5,691
STIP ADVANCE CON-PRIP			3,642	3,642	3,642							3,642
TRAFFIC CONGESTION RELIEF	157			157	157							157
LA000548 Total	19,315	27,932	148,333	195,580	195,580							195,580

ProjectID	County	Air Basin	Model	RTP ID	Program	Route	Begin	End	System	Conformity Category	Amendment	
LA0B875	Los Angeles	SCAB		LA0B875	CAN69	10	37.5	42.4	S	TCM Committed	0	
Description:							PTC	264,396	Agency	CALTRANS		
Route 10: HOV LANES AND PAVEMENT REHAB FROM CITRUS TO ROUTE 57 (EA# 11934 + 31120 = 1193U, PPNo 0310B+4812=0310B). USE TOLL CREDIT AS LOCAL MATCH.												
Fund	ENG	R/W	CON	Total	Prior	2018/2019	2019/2020	2020/2021	2021/2022	2022/2023	2023/2024	Total
CMAQ			154,720	154,720	154,720							154,720
SHOPP - ADVANCE CONSTRUCTION	11,000	1,025	50,449	62,474	62,474							62,474
STATE CASH - RIP PRIOR		9,500		9,500	9,500							9,500
STATE CASH - RIP	19,844			19,844	19,844							19,844
STIP ADVANCE CON-RIP			17,715	17,715	17,715							17,715
TRAFFIC CONGESTION RELIEF	143			143	143							143
LA0B875 Total	30,987	10,525	222,884	264,396	264,396							264,396

ProjectID	County	Air Basin	Model	RTP ID	Program	Route	Begin	End	System	Conformity Category	Amendment	
LA0D45A	Los Angeles	SCAB		LA0D45	NCR36	47	2.7	5.8	S	EXEMPT - 93.126	0	
Description:							PTC	91,583	Agency	ALAMEDA CORRIDOR TRANSPORTATION AGENCY		
SR-47 EXPRESSWAY:REPLACEMENT OF SCHUYLER HEIM BRIDGE (Segment 1): ACTA completing PE, ROW, and Design Support during Construction; SAFETEA-LU #712 & #3797.												
Fund	ENG	R/W	CON	Total	Prior	2018/2019	2019/2020	2020/2021	2021/2022	2022/2023	2023/2024	Total
DEMO-SAFETEA-LU	15,000			15,000	15,000							15,000
AGENCY	27,033			27,033	27,033							27,033
GARVEE BOND FINANCING		39,200	5,000	44,200	44,200							44,200



Final 2019 Federal Transportation Improvement Program

100% Prior Years
 Los Angeles County Project Listing
 Local Highway, State Highway, Transit
 (in \$000` s)

ProjectID	County	Air Basin	Model	RTP ID	Program	Route	Begin	End	System	Conformity Category	Amendment
LA0G208	Los Angeles	SCAB		LA0G208	CARH3	101			S	NON-EXEMPT	0

Description:

Project will replace existing 2 lane bridge with 4 lane bridge and 1 turn lane @ Lost Hills Rd/US 101 interchange. This will bring bridge to current lane configuration of Lost Hills Rd on either side of bridge. Interchange will eliminate cross-traffic movement to access NB US 101. There will be no additional lanes on US 101. Replacement bridge will be wider, 4 lns rather than 2 and will span approx. 280 ft, accommodating width of road on either side of bridge structure.

Fund	ENG	R/W	CON	Total	Prior	2018/2019	2019/2020	2020/2021	2021/2022	2022/2023	2023/2024	Total
CITY FUNDS	711			711	711							711
MEASURE R 20H - HIGHWAY CAPITAL	1,989	1,000	30,011	33,000	33,000							33,000
LA0G208 Total	2,700	1,000	30,011	33,711	33,711							33,711

ProjectID	County	Air Basin	Model	RTP ID	Program	Route	Begin	End	System	Conformity Category	Amendment
LA960142	Los Angeles	SCAB		LA960142	NCRH3	101	37.54	38.03	S	NON-REPORTABLE TCM COMMITTED	0

Description:

Rte 101/Lindero Canyon Road Interchange Improvement Project. Lindero Cyn Rd btw Via Colinas and Agoura Rd widened from 2 to 3 lanes in each direction. Ramp G-6 widened to 2 lanes to provide for 2 free RT lanes for eastbound Via Colinas traffic at Lindero Cyn Rd. The existing northbound aux lane will be extended southerly from its terminus at Ramp G-6 to Ramp G-3. Includes bike path construction (.49 miles).

Fund	ENG	R/W	CON	Total	Prior	2018/2019	2019/2020	2020/2021	2021/2022	2022/2023	2023/2024	Total
DEMO - TEA 21			244	244	244							244
CITY FUNDS	300		4,763	5,063	5,063							5,063
MEASURE R 20H - HIGHWAY CAPITAL			12,620	12,620	12,620							12,620
PROP "C25" FUNDS			8,575	8,575	8,575							8,575
LA960142 Total	300		26,202	26,502	26,502							26,502

ProjectID	County	Air Basin	Model	RTP ID	Program	Route	Begin	End	System	Conformity Category	Amendment
LA0G1024	Los Angeles	SCAB		REG0703	PLN40	101	55.4	56.8	S	EXEMPT/MODELED	0

Description:

(US 101 @ Kanan) Kanan Road Corridor, between Thousand Oaks Boulevard and Cornell Way. PSR-PDS phase to include analysis of Kanan Corridor between Thousand Oaks Blvd and Cornell Way in Agoura Hills. Project will analyze various options to improve safety and mobility through the corridor for multiple modes of transport (vehicle, ped, bike), and will consider, among other things, signal timing, interchange improvements, road widening, lane reconfiguring, etc.

Fund	ENG	R/W	CON	Total	Prior	2018/2019	2019/2020	2020/2021	2021/2022	2022/2023	2023/2024	Total
MEASURE R 20H - HIGHWAY CAPITAL	150			150	150							150
LA0G1024 Total	150			150	150							150



Final 2019 Federal Transportation Improvement Program

100% Prior Years
 Los Angeles County Project Listing
 Local Highway, State Highway, Transit
 (in \$000` s)

ProjectID	County	Air Basin	Model	RTP ID	Program	Route	Begin	End	System	Conformity Category	Amendment
LA0G872	Los Angeles	SCAB		REG0703	NCN21	110	8	9.87	S	EXEMPT - 93.126	0

Description:

Route 110: In LA County, From 405/110 Interchange to Torrance Blvd Off-Ramp - Interchange improvement and Construct Auxiliary Lane (EA 29370 PPNO 4552 Non Capacity, No Lane Addition)

Fund	ENG	R/W	CON	Total	Prior	2018/2019	2019/2020	2020/2021	2021/2022	2022/2023	2023/2024	Total
MEASURE R 20H - HIGHWAY CAPITAL	1,150			1,150	1,150							1,150
SHOPP - ADVANCE CONSTRUCTION	4,946	1,180	39,564	45,690	45,690							45,690
LA0G872 Total	6,096	1,180	39,564	46,840	46,840							46,840

ProjectID	County	Air Basin	Model	RTP ID	Program	Route	Begin	End	System	Conformity Category	Amendment
LA0C8099	Los Angeles	SCAB		LA0C8099	CAN70	126	.49	.53	S	NON-EXEMPT	0

Description:

Route 126: SR-126/COMMERCE CTR DR NEW IC. CONSTRUCT A PARTIAL CLOVERLEAF, GRADE SEPARATED IC AND WIDEN ST 126 FROM .76 KM EAST OF IC TO .85 KM WEST 4-6 LANES. (2001 CFP 8099) (PPNO 3118)

Fund	ENG	R/W	CON	Total	Prior	2018/2019	2019/2020	2020/2021	2021/2022	2022/2023	2023/2024	Total
STP LOCAL - REGIONAL			41,000	41,000	41,000							41,000
PROP "C25" FUNDS			9,234	9,234	9,234							9,234
PRIVATE FUNDS	4,000	2,600		6,600	6,600							6,600
LA0C8099 Total	4,000	2,600	50,234	56,834	56,834							56,834

ProjectID	County	Air Basin	Model	RTP ID	Program	Route	Begin	End	System	Conformity Category	Amendment
LA0G665	Los Angeles	SCAB		LA0G1099	STUDY	138	42.4	92.4	S	EXEMPT - 93.126	0

Description:

Route 138: Complete PA/ED for an approximate 63-mile west-east freeway/expressway and possible toll facility between SR-14 in LA County and SR-18 in SB County. High Desert Corridor PA/ED combines the LA County Measure R Project from SR-14 to I-15 and SB County Federal Earmarks provided to City of Victorville for US-395 to SR-18. Both projects and funds are combined to complete the PA/ED from SR-14 to SR-18. [EA 2600U, 11672, PPNO 3912, 0393F]

Fund	ENG	R/W	CON	Total	Prior	2018/2019	2019/2020	2020/2021	2021/2022	2022/2023	2023/2024	Total
MEASURE R 20H - HIGHWAY CAPITAL	30,000			30,000	30,000							30,000
STATE CASH - GRNDFTHR RIP	16,007			16,007	16,007							16,007
LA0G665 Total	46,007			46,007	46,007							46,007



Final 2019 Federal Transportation Improvement Program

100% Prior Years
 Los Angeles County Project Listing
 Local Highway, State Highway, Transit
 (in \$000` s)

ProjectID	County	Air Basin	Model	RTP ID	Program	Route	Begin	End	System	Conformity Category	Amendment
LAF1103	Los Angeles	SCAB		LAF1103	CARH3	405	9.89	9.3	S	NON-EXEMPT	0

Description:

Route 405: Wilmington Avenue Interchange Modification at I-405. Improve I-405/Wilmington Avenue interchange by adding a new northbound on-ramp and widening of Wilmington Avenue, 223rd, and existing on- and off-ramps. [CITY PROJ NO. 919]

Fund	ENG	R/W	CON	Total	Prior	2018/2019	2019/2020	2020/2021	2021/2022	2022/2023	2023/2024	Total
DEMO-SAFETEA-LU			4,000	4,000	4,000							4,000
INTERSTATE MAINTENANC - EARMARK			713	713	713							713
CITY FUNDS			10,096	10,096	10,096							10,096
PROP "C25" FUNDS			11,362	11,362	11,362							11,362
LAF1103 Total			26,171	26,171	26,171							26,171

ProjectID	County	Air Basin	Model	RTP ID	Program	Route	Begin	End	System	Conformity Category	Amendment
LA0G874	Los Angeles	SCAB		REG0703	CARH3	405	14.4	15.4	S	NON-EXEMPT	0

Description:

Route 405: Reconfigure Crenshaw Blvd on / off Ramps: construct a new SB I-405 on-ramp and freeway & local streets widening [EA 29360 PPNO 4551]

Fund	ENG	R/W	CON	Total	Prior	2018/2019	2019/2020	2020/2021	2021/2022	2022/2023	2023/2024	Total
MEASURE R 20H - HIGHWAY CAPITAL	1,700			1,700	1,700							1,700
LA0G874 Total	1,700			1,700	1,700							1,700

ProjectID	County	Air Basin	Model	RTP ID	Program	Route	Begin	End	System	Conformity Category	Amendment
LA0G1008	Los Angeles	SCAB		1AL04	ADM83	405	15.4	15.4	S	EXEMPT - 93.126	0

Description:

Project Oversight for I-405 at 182nd Street/Crenshaw Blvd operational improvements. Caltrans is the lead for this project; however; City of Torrance will oversee the portion of project pertaining to the Crenshaw/182nd Street Improvements.

Fund	ENG	R/W	CON	Total	Prior	2018/2019	2019/2020	2020/2021	2021/2022	2022/2023	2023/2024	Total
CITY FUNDS	300			300	300							300
LA0G1008 Total	300			300	300							300

ProjectID	County	Air Basin	Model	RTP ID	Program	Route	Begin	End	System	Conformity Category	Amendment
LA0G1119	Los Angeles	SCAB		REG0703	PLN40	605	2.87	6.36	S	NON-EXEMPT/NOT MODELED	0

Description:

Improvements to the I-605/SR-91 Interchange consist of adding an additional general purpose lane, adding auxiliary lanes, and on/off ramp improvements. (PA&ED only)

Fund	ENG	R/W	CON	Total	Prior	2018/2019	2019/2020	2020/2021	2021/2022	2022/2023	2023/2024	Total
MEASURE R 20H - HIGHWAY CAPITAL	8,026			8,026	8,026							8,026
LA0G1119 Total	8,026			8,026	8,026							8,026



Final 2019 Federal Transportation Improvement Program

100% Prior Years
 Los Angeles County Project Listing
 Local Highway, State Highway, Transit
 (in \$000's)

ProjectID	County	Air Basin	Model	RTP ID	Program	Route	Begin	End	System	Conformity Category	Amendment
LA0G1138	Los Angeles	SCAB		LA990921	PLN40	710	4.9	24.9	S	EXEMPT - 93.126	0

Description:

Improvements to I-710 Soundwalls. The purpose of this project is to mitigate noise levels and provide aesthetic treatments on the 710 soundwalls.

Fund	ENG	R/W	CON	Total	Prior	2018/2019	2019/2020	2020/2021	2021/2022	2022/2023	2023/2024	Total
MEASURE R 20H - HIGHWAY CAPITAL	9,000			9,000	9,000							9,000
LA0G1138 Total	9,000			9,000	9,000							9,000

ProjectID	County	Air Basin	Model	RTP ID	Program	Route	Begin	End	System	Conformity Category	Amendment
LA0B952	Los Angeles	SCAB		LA0B952	PLN40	710	5	25	S	EXEMPT - 93.126	0

Description:

Route 710: Reconstruct I-710 Interchanges at I-5, at I-405, at SR 91, and at I-105. As part of the I-710 Corridor Program proposing 4 truck lanes (ports-rail yards), 10 general lanes (port-SR-60)(ISTEA ID # 37)(SAFTEA-LU 3773). (see additional description in the general comments section)

Fund	ENG	R/W	CON	Total	Prior	2018/2019	2019/2020	2020/2021	2021/2022	2022/2023	2023/2024	Total
DEMO - ISTE A	570			570	570							570
DEMO-SAFETEA-LU	5,500			5,500	5,500							5,500
GENERAL FUNDS	2,000			2,000	2,000							2,000
LOCAL TRANS FUNDS	1,000			1,000	1,000							1,000
MEASURE R 20H - HIGHWAY CAPITAL	16,000			16,000	16,000							16,000
PROP "C25" FUNDS	4,430			4,430	4,430							4,430
PORT FUNDS	10,000			10,000	10,000							10,000
PRIVATE FUNDS	2,000			2,000	2,000							2,000
STATE CASH - IIP	10,000			10,000	10,000							10,000
STATE CASH - RIP	5,000			5,000	5,000							5,000
LA0B952 Total	56,500			56,500	56,500							56,500

ProjectID	County	Air Basin	Model	RTP ID	Program	Route	Begin	End	System	Conformity Category	Amendment
LA996143	Los Angeles	SCAB		LA996143	NCR31	710	5.5	6.8	S	EXEMPT - 93.126	0

Description:

Route 710: RTE 710 PCH TO DOWNTOWN L.B., PAVEMENT RECON, MEDIAN, LANDSCAPING IMPROVE (EA 2203U, 23640, PPNO: 2945,3248)

Fund	ENG	R/W	CON	Total	Prior	2018/2019	2019/2020	2020/2021	2021/2022	2022/2023	2023/2024	Total
STP LOCAL - REGIONAL			5,400	5,400	5,400							5,400
CITY FUNDS			500	500	500							500
PROP "C25" FUNDS	766		830	1,596	1,596							1,596
LA996143 Total	766		6,730	7,496	7,496							7,496



Final 2019 Federal Transportation Improvement Program

100% Prior Years
Los Angeles County Project Listing
Local Highway, State Highway, Transit
(in \$000` s)

ProjectID	County	Air Basin	Model	RTP ID	Program	Route	Begin	End	System	Conformity Category	Amendment
18790	Los Angeles	SCAB		18790	PLN40	710	26.5	32.7	S	EXEMPT - 93.126	0

Description:

Route 710: Study to perform alternative analysis, engineering and environmental studies to close 710 Freeway gap. (EA # 187901, PPN0# 2215)

Fund	ENG	R/W	CON	Total	Prior	2018/2019	2019/2020	2020/2021	2021/2022	2022/2023	2023/2024	Total
DEMO-SAFETEA-LU	2,400			2,400	2,400							2,400
MEASURE R	59,000			59,000	59,000							59,000
STATE CASH - IPP PRIOR	4,054			4,054	4,054							4,054
STATE CASH - RIP PRIOR	5,000			5,000	5,000							5,000
18790 Total	70,454			70,454	70,454							70,454

ProjectID	County	Air Basin	Model	RTP ID	Program	Route	Begin	End	System	Conformity Category	Amendment
LA0G441	Los Angeles	SCAB		7120003	LUM02	999			S	EXEMPT - 93.126	0

Description:

Route 999: Grouped Projects for Pavement resurfacing and/or rehabilitation on the State Highway System - Highway Maintenance. Projects are consistent with 40 CFR Part 93.126 Exempt Tables 2 and Table 3 categories - Pavement resurfacing and/or rehabilitation.

Fund	ENG	R/W	CON	Total	Prior	2018/2019	2019/2020	2020/2021	2021/2022	2022/2023	2023/2024	Total
NATIONAL HWY SYSTEM - HM			23,169	23,169	23,169							23,169
SURFACE TRANSPORTATION PROGRAM - HM			12,894	12,894	12,894							12,894
LA0G441 Total			36,063	36,063	36,063							36,063

ProjectID	County	Air Basin	Model	RTP ID	Program	Route	Begin	End	System	Conformity Category	Amendment
LA0G1339	Los Angeles	SCAB		1TR1014	PAR17				T	EXEMPT - 93.126	0

Description:

Purchase Alternative Fueled Vehicles for Access Services as part of the Express-Lanes Net Toll Revenue Reinvestment Grant.

Fund	ENG	R/W	CON	Total	Prior	2018/2019	2019/2020	2020/2021	2021/2022	2022/2023	2023/2024	Total
CITY FUNDS			301	301	301							301
LOCAL TRANS FUNDS			830	830	830							830
LA0G1339 Total			1,131	1,131	1,131							1,131

ProjectID	County	Air Basin	Model	RTP ID	Program	Route	Begin	End	System	Conformity Category	Amendment
LA0G871	Los Angeles	SCAB		REG0702	TRRH6				T	EXEMPT - 93.127	0

Description:

Cabrillo Mole Ferry Terminal Rehabilitation project. Located in Santa Catalina Island. Project is for rehabilitation of the ferry structure and to add new shelters for passengers. None capacity type project.

Fund	ENG	R/W	CON	Total	Prior	2018/2019	2019/2020	2020/2021	2021/2022	2022/2023	2023/2024	Total
GENERAL FUNDS	5		600	605	605							605



Final 2019 Federal Transportation Improvement Program

100% Prior Years
 Los Angeles County Project Listing
 Local Highway, State Highway, Transit
 (in \$000` s)

CITY FUNDS			305	305	305										305
LA0G1276 Total			1,526	1,526	1,526										1,526

ProjectID	County	Air Basin	Model	RTP ID	Program				System	Conformity Category	Amendment	
LA0G1225	Los Angeles	SCAB		1OM0702	PAN94				T	EXEMPT - 93.126	0	
Description:						PTC	100	Agency	BURBANK GLENDALE PASADENA AIRPORT			
Burbank Airport, to mitigate the impacts of the I-5 North Construction, provide shuttle services to the Redline Station on weekends and outside Burbank Bus operating hours.												
Fund	ENG	R/W	CON	Total	Prior	2018/2019	2019/2020	2020/2021	2021/2022	2022/2023	2023/2024	Total
MEASURE R 20H - HIGHWAY CAPITAL			100	100	100							100
LA0G1225 Total			100	100	100							100

ProjectID	County	Air Basin	Model	RTP ID	Program				System	Conformity Category	Amendment	
LA0G1359	Los Angeles	SCAB		1TL104	BUR17				T	EXEMPT - 93.126	0	
Description:						PTC	1,265	Agency	COMMERCE			
Purchase two (2) replacement CNG buses to replace CNG-powered buses. Utilizing Toll Credits for construction phase in FY 17/18 to match FTA 5307 funds.												
Fund	ENG	R/W	CON	Total	Prior	2018/2019	2019/2020	2020/2021	2021/2022	2022/2023	2023/2024	Total
LOS ANGELES/LONG BEACH/SANTA ANA URBANIZED AREA			1,265	1,265	1,265							1,265
LA0G1359 Total			1,265	1,265	1,265							1,265

ProjectID	County	Air Basin	Model	RTP ID	Program				System	Conformity Category	Amendment	
LA0G1222	Los Angeles	SCAB		1TR1022	BUN07				T	EXEMPT - 93.126	0	
Description:						PTC	400	Agency	CULVER CITY			
Bus Wash Replacement Project: Purchase and installation of new reverse osmosis bus wash and wastewater reclamation system to replace the 18-year-old bus wash system at the Culver City Transportation Facility.												
Fund	ENG	R/W	CON	Total	Prior	2018/2019	2019/2020	2020/2021	2021/2022	2022/2023	2023/2024	Total
LOS ANGELES/LONG BEACH/SANTA ANA URBANIZED AREA			320	320	320							320
PROP C"40" FUNDS			80	80	80							80
LA0G1222 Total			400	400	400							400



Final 2019 Federal Transportation Improvement Program

100% Prior Years
 Los Angeles County Project Listing
 Local Highway, State Highway, Transit
 (in \$000` s)

ProjectID	County	Air Basin	Model	RTP ID	Program				System	Conformity Category	Amendment
LAF3729	Los Angeles	SCAB		1ITS04	ITS01				T	TCM Committed	0

Description:

Real-Time Bus Arrival Information System. Develop & install on 60 bus stop real-time bus arrival information system using intelligent transportation system (ITS) technology to disseminate next bus info to travelers. The project's physical component is located at bus stops and transit center within the City of Culver City. The non-physical component of the project is located on a web server.

Fund	ENG	R/W	CON	Total	Prior	2018/2019	2019/2020	2020/2021	2021/2022	2022/2023	2023/2024	Total
LOCAL TRANS FUNDS	921		1,097	2,018	2,018							2,018
PUBLIC TRANS MODERINAZATION IMP AND SERV. ENHANCEMENT ACCT.	230		274	504	504							504
LAF3729 Total	1,151		1,371	2,522	2,522							2,522

ProjectID	County	Air Basin	Model	RTP ID	Program				System	Conformity Category	Amendment
LA0B311	Los Angeles	SCAB		LA0B311	TDN64				T	TCM Committed	0

Description:

Park and Ride Facility (Transit Oriented Neighborhood Program)in the City of Industry and in the city of Covina. Azusa project under LAF3434.

Fund	ENG	R/W	CON	Total	Prior	2018/2019	2019/2020	2020/2021	2021/2022	2022/2023	2023/2024	Total
LOS ANGELES/LONG BEACH/SANTA ANA URBANIZED AREA			18,845	18,845	18,845							18,845
FTA 5309(c) BUS			7,902	7,902	7,902							7,902
GENERAL FUNDS			3,500	3,500	3,500							3,500
PROP "C5" FUNDS			500	500	500							500
TDA			1,613	1,613	1,613							1,613
PUBLIC TRANS MODERINAZATION IMP AND SERV. ENHANCEMENT ACCT.			10,295	10,295	10,295							10,295
STATE TRANSIT ASSIST			200	200	200							200
LA0B311 Total			42,855	42,855	42,855							42,855

ProjectID	County	Air Basin	Model	RTP ID	Program				System	Conformity Category	Amendment
LA0G1235	Los Angeles	SCAB		1TL104	BUN07				T	EXEMPT - 93.126	0

Description:

COMPUTER AIDED DISPATCH (CAD)/AUTOMATED VEHICLE LOCATION EQUIPMENT

Fund	ENG	R/W	CON	Total	Prior	2018/2019	2019/2020	2020/2021	2021/2022	2022/2023	2023/2024	Total
PROP C"40" FUNDS			21,000	21,000	21,000							21,000
LA0G1235 Total			21,000	21,000	21,000							21,000



Final 2019 Federal Transportation Improvement Program

100% Prior Years
 Los Angeles County Project Listing
 Local Highway, State Highway, Transit
 (in \$000` s)

ProjectID	County	Air Basin	Model	RTP ID	Program				System	Conformity Category	Amendment	
LA963526	Los Angeles	SCAB		LA963526	NCR10				T	EXEMPT - 93.126	0	
Description:						PTC	1,897		Agency	FOOTHILL TRANSIT ZONE		
BUS STOP ENHANCEMENT/IMPROVEMENT												
Fund	ENG	R/W	CON	Total	Prior	2018/2019	2019/2020	2020/2021	2021/2022	2022/2023	2023/2024	Total
PROP C*40* FUNDS			1,500	1,500	1,500							1,500
TDA			397	397	397							397
LA963526 Total			1,897	1,897	1,897							1,897
LA0D437	Los Angeles	SCAB		LA0D437	BUR17				T	EXEMPT - 93.126	0	
Description:						PTC	4,053		Agency	GARDENA		
REPLACE UP TO FOUR(4) 1997 MODEL YEAR DIESEL BUSES WITH UP TO FOUR (4) CNG 40 FT.BUSES. Toll Credits - Transit (TDC)of \$811 will be used to match FY16/17 FTA 5307 for the CON phase												
Fund	ENG	R/W	CON	Total	Prior	2018/2019	2019/2020	2020/2021	2021/2022	2022/2023	2023/2024	Total
LOS ANGELES/LONG BEACH/SANTA ANA URBANIZED AREA			4,053	4,053	4,053							4,053
LA0D437 Total			4,053	4,053	4,053							4,053
LAF1404	Los Angeles	SCAB		1TL104	BUR17				T	EXEMPT - 93.126	0	
Description:						PTC	5,100		Agency	GARDENA		
Purchase of up to six alternative fuel replacement buses. Project will purchase up to six alternative fuel 40 foot transit buses to replace up to six 1997 model year diesel buses, including on-board radios.												
Fund	ENG	R/W	CON	Total	Prior	2018/2019	2019/2020	2020/2021	2021/2022	2022/2023	2023/2024	Total
CMAQ			3,060	3,060	3,060							3,060
PROP C*40* FUNDS			1,016	1,016	1,016							1,016
PUBLIC TRANS MODERINAZATION IMP AND SERV. ENHANCEMENT ACCT.			1,024	1,024	1,024							1,024
LAF1404 Total			5,100	5,100	5,100							5,100
LAF3405	Los Angeles	SCAB		1TL104	BUN94				T	NON-REPORTABLE TCM COMMITTED	0	
Description:						PTC	2,099		Agency	GARDENA		
Purchase three alternative fuel 40-foot transit buses for service expansion.												
Fund	ENG	R/W	CON	Total	Prior	2018/2019	2019/2020	2020/2021	2021/2022	2022/2023	2023/2024	Total
CMAQ			1,659	1,659	1,659							1,659



Final 2019 Federal Transportation Improvement Program

100% Prior Years
 Los Angeles County Project Listing
 Local Highway, State Highway, Transit
 (in \$000's)

ProjectID	County	Air Basin	Model	RTP ID	Program				System	Conformity Category	Amendment	
LA0G1039	Los Angeles	SCAB		1TL104	PAR16				T	EXEMPT - 93.126	0	
Description:						PTC	275	Agency	LA MIRADA			
Replacement of three gas vehicles with Startrans Class B Ford E-450 gas vehicles. The vehicles will be funded with PTMISEA (Public Transportation Modernization Improvement and Service Enhancement) funds, therefore, no matching funds are required. However, in case of a shortfall, Proposition C Discretionary MOSIP funds are available.												
Fund	ENG	R/W	CON	Total	Prior	2018/2019	2019/2020	2020/2021	2021/2022	2022/2023	2023/2024	Total
PUBLIC TRANS MODERINAZATION IMP AND SERV. ENHANCEMENT ACCT.			275	275	275							275
LA0G1039 Total			275	275	275							275

ProjectID	County	Air Basin	Model	RTP ID	Program				System	Conformity Category	Amendment	
LA0G1462	Los Angeles	SCAB		2016A319	PAR17				T	EXEMPT - 93.126	0	
Description:						PTC	210	Agency	LA MIRADA			
PURCHASE OF ONE CNG REPLACEMENT TRANSIT VEHICLE.												
Fund	ENG	R/W	CON	Total	Prior	2018/2019	2019/2020	2020/2021	2021/2022	2022/2023	2023/2024	Total
PROP C'40" FUNDS			90	90	90							90
PUBLIC TRANS MODERINAZATION IMP AND SERV. ENHANCEMENT ACCT.			120	120	120							120
LA0G1462 Total			210	210	210							210

ProjectID	County	Air Basin	Model	RTP ID	Program				System	Conformity Category	Amendment	
LA0G435	Los Angeles	SCAB		1OM0702	ADM83				T	EXEMPT - 93.126	0	
Description:						PTC	374	Agency	LONG BEACH PUBLIC TRANSPORTATION COMPANY			
On-going Capitalization of Training and Education. Utilizing TDC of \$10 in FY 17/18 for CON to match the 5307 funds.												
Fund	ENG	R/W	CON	Total	Prior	2018/2019	2019/2020	2020/2021	2021/2022	2022/2023	2023/2024	Total
LOS ANGELES/LONG BEACH/SANTA ANA URBANIZED AREA			354	354	354							354
PROP C'40" FUNDS			20	20	20							20
LA0G435 Total			374	374	374							374

ProjectID	County	Air Basin	Model	RTP ID	Program				System	Conformity Category	Amendment	
LAF5402	Los Angeles	SCAB		1TR1010	BUR17				T	EXEMPT - 93.126	0	
Description:						PTC	2,028	Agency	LONG BEACH PUBLIC TRANSPORTATION COMPANY			
LBT Fleet Diversification and CNG Bus Acquisition Project: will replace four (4) of its existing 40-foot New Flyer diesel buses with four (4) 40-foot alternative fuel buses (CNG).												
Fund	ENG	R/W	CON	Total	Prior	2018/2019	2019/2020	2020/2021	2021/2022	2022/2023	2023/2024	Total
CMAQ			1,418	1,418	1,418							1,418
MEASURE R			541	541	541							541



Final 2019 Federal Transportation Improvement Program

100% Prior Years
 Los Angeles County Project Listing
 Local Highway, State Highway, Transit
 (in \$000` s)

ProjectID	County	Air Basin	Model	RTP ID	Program				System	Conformity Category	Amendment
LA0D471	Los Angeles	SCAB		LA0D471	BUO00				T	EXEMPT - 93.126	0

Description:

NEW FREEDOM PROGRAM ADMINISTRATION, OPERATIONS AND CAPITAL for UZA 2 and UZA 123.

Fund	ENG	R/W	CON	Total	Prior	2018/2019	2019/2020	2020/2021	2021/2022	2022/2023	2023/2024	Total
FTA 5317 NEW FREEDOM PROGRAM			19,314	19,314	19,314							19,314
LOCAL TRANS FUNDS			15,495	15,495	15,495							15,495
LA0D471 Total			34,809	34,809	34,809							34,809

ProjectID	County	Air Basin	Model	RTP ID	Program				System	Conformity Category	Amendment
LA0F021	Los Angeles	SCAB		LA0F021	LRN92				T	TCM Committed	0

Description:

EXPOSITION LIGHT RAIL TRANSIT SYSTEM PHASE II - FROM CULVER CITY TO SANTA MONICA

Fund	ENG	R/W	CON	Total	Prior	2018/2019	2019/2020	2020/2021	2021/2022	2022/2023	2023/2024	Total
CITY FUNDS			45,335	45,335	45,335							45,335
MEASURE R 35 - RAIL BUS RAPID TRANSIT CAPITAL PROP "C25" FUNDS	54,397	267,701	376,283	698,381	698,381							698,381
PROP "A" FUNDS	300		115,000	115,300	115,300							115,300
PUBLIC TRANSIT ACCOUNT - RIP			440,100	440,100	440,100							440,100
PUBLIC TRANS MODERINAZATION IMP AND SERV. ENHANCEMENT ACCT. STATE LOCAL PARTNER	15,200		47,800	47,800	47,800							47,800
			120,783	135,983	135,983							135,983
			28,259	28,259	28,259							28,259
LA0F021 Total	69,897	267,701	1,173,560	1,511,158	1,511,158							1,511,158

ProjectID	County	Air Basin	Model	RTP ID	Program				System	Conformity Category	Amendment
LA0G1051	Los Angeles	SCAB		7120010	TRN92				T	TCM Committed	0

Description:

Extend several of the stub-end tracks in Union Station to connect with existing mainline tracks. The project will serve the existing Metrolink, Amtrak, and new high speed train project in this corridor. It will include the preparation of an updated environmental report and clearance, preparation of the P/E documentation, preparation of final plans, specifications and estimates, and the construction of the project.

Fund	ENG	R/W	CON	Total	Prior	2018/2019	2019/2020	2020/2021	2021/2022	2022/2023	2023/2024	Total
LOCAL TRANS FUNDS	28,450	5,000	157,750	191,200	191,200							191,200
MEASURE R 03 - METROLINK CAPITAL	4,000			4,000	4,000							4,000
LA0G1051 Total	32,450	5,000	157,750	195,200	195,200							195,200



Final 2019 Federal Transportation Improvement Program

100% Prior Years
Los Angeles County Project Listing
Local Highway, State Highway, Transit
(in \$000` s)

ProjectID	County	Air Basin	Model	RTP ID	Program				System	Conformity Category	Amendment	
LA0G1094	Los Angeles	SCAB		1TR1017	PLN40				T	EXEMPT - 93.126	0	
Description:						PTC	20,189		Agency	LOS ANGELES COUNTY MTA		
The West Santa Ana Transit Corridor Project (Study only)												
Fund	ENG	R/W	CON	Total	Prior	2018/2019	2019/2020	2020/2021	2021/2022	2022/2023	2023/2024	Total
TRANS ORIENTED DEV PLANNING PILOT PROGRAM MEASURE R	2,000			2,000	2,000							2,000
MEASURE R 35 - RAIL BUS RAPID TRANSIT CAPITAL PROP "C25" FUNDS	500			500	500							500
MEASURE R 35 - RAIL BUS RAPID TRANSIT CAPITAL PROP "C25" FUNDS	17,570			17,570	17,570							17,570
LA0G1094 Total	20,189			20,189	20,189							20,189
LA0G1149	Los Angeles	SCAB		REG0702	TRNH6				T	TCM Committed	0	
Description:						PTC	2,086		Agency	LOS ANGELES COUNTY MTA		
Improvements at four sites along Cesar Chavez Avenue, the perimeter of the Los Angeles Union Station, at Alameda and Vignes Streets. Land will be acquired for a bus pavilion, bike facilities, and enhanced landscaping at one site. Street furniture will be replaced and updated at the three other sites. A continental crosswalk will be installed on all four segments of the intersection at Cesar Chavez Avenue and Vignes Street												
Fund	ENG	R/W	CON	Total	Prior	2018/2019	2019/2020	2020/2021	2021/2022	2022/2023	2023/2024	Total
FTA 5309(c) BUS	89	480	1,100	1,669	1,669							1,669
GENERAL FUNDS	22	120	275	417	417							417
LA0G1149 Total	111	600	1,375	2,086	2,086							2,086
LA0G1161	Los Angeles	SCAB		1TR0101	TRR14				T	TCM Committed	0	
Description:						PTC	16,420		Agency	LOS ANGELES COUNTY MTA		
Crenshaw/LAX accommodations near 96th Street/Aviation Boulevard not to preclude future Metro rail connections. Toll Credits of \$2,127 will be utilized in FY17/18 to match CMAQ for CON. The accommodations identified to date involve utility relocation, redesign and construction of mainline tracks to provide for future station platforms at AMC (96th Street) transit station, relocation of special track work, and grade crossing modifications												
Fund	ENG	R/W	CON	Total	Prior	2018/2019	2019/2020	2020/2021	2021/2022	2022/2023	2023/2024	Total
FTA 5307 (FHWA TRANSFER FUNDS)	1,600	400	14,420	16,420	16,420							16,420
LA0G1161 Total	1,600	400	14,420	16,420	16,420							16,420



Final 2019 Federal Transportation Improvement Program

100% Prior Years
 Los Angeles County Project Listing
 Local Highway, State Highway, Transit
 (in \$000` s)

ProjectID	County	Air Basin	Model	RTP ID	Program				System	Conformity Category	Amendment	
LA0G1167	Los Angeles	SCAB		1TR1023	NCR27				T	TCM Committed	0	
Description:						PTC	16,800	Agency	LOS ANGELES COUNTY MTA			
Design and construction of streetscape, pedestrian and bicycle access improvements in the Little Tokyo and Arts District neighborhood of Downtown Los Angeles within a one-mile radius of the 1st/Central Station of the Regional Connector light rail line.												
Fund	ENG	R/W	CON	Total	Prior	2018/2019	2019/2020	2020/2021	2021/2022	2022/2023	2023/2024	Total
TIGER DISCRETIONARY GRANT			11,800	11,800	11,800							11,800
MEASURE R 35 - RAIL BUS RAPID TRANSIT CAPITAL	1,500		3,500	5,000	5,000							5,000
LA0G1167 Total	1,500		15,300	16,800	16,800							16,800

ProjectID	County	Air Basin	Model	RTP ID	Program				System	Conformity Category	Amendment	
LA0G1207	Los Angeles	SCAB		1O1003	NCR30				T	EXEMPT - 93.126	0	
Description:						PTC	2,153	Agency	LOS ANGELES COUNTY MTA			
Innovative Platform Track Intrusion Detection System (PTIDS) Technology: A Demonstration on Los Angeles Metro Rail System												
Fund	ENG	R/W	CON	Total	Prior	2018/2019	2019/2020	2020/2021	2021/2022	2022/2023	2023/2024	Total
NATIONAL RESEARCH AND TECHNOLOGY	1,722			1,722	1,722							1,722
LOCAL TRANS FUNDS	431			431	431							431
LA0G1207 Total	2,153			2,153	2,153							2,153

ProjectID	County	Air Basin	Model	RTP ID	Program				System	Conformity Category	Amendment	
LA0G1229	Los Angeles	SCAB		7120010	NCR30				T	EXEMPT - 93.126	0	
Description:						PTC	3,485	Agency	LOS ANGELES COUNTY MTA			
Citrus Avenue - Pedestrian safety improvements will be made at MP 22.91 on the Metrolink San Bernardino Line to protect and channelize the flow of pedestrian traffic, plus improvements to vehicular exit gates and traffic signal modifications. This may include median barriers, four-quad gates, signal, signage and striping improvements, and fencing to reduce the opportunity for accidents to occur at the grade crossing.												
Fund	ENG	R/W	CON	Total	Prior	2018/2019	2019/2020	2020/2021	2021/2022	2022/2023	2023/2024	Total
LOCAL TRANS FUNDS			1,455	1,455	1,455							1,455
MEASURE R 03 - METROLINK CAPITAL	575		1,455	2,030	2,030							2,030
LA0G1229 Total	575		2,910	3,485	3,485							3,485



Final 2019 Federal Transportation Improvement Program

100% Prior Years
 Los Angeles County Project Listing
 Local Highway, State Highway, Transit
 (in \$000` s)

ProjectID	County	Air Basin	Model	RTP ID	Program				System	Conformity Category	Amendment
LA0G1230	Los Angeles	SCAB		7120010	NCR30				T	EXEMPT - 93.126	0

Description:

Ramona Blvd - Pedestrian safety improvements will be made at MP 18.97 on the Metrolink San Bernardino Line to protect and channelize the flow of pedestrian traffic, plus improvements to vehicular exit gates and traffic signal modifications. This may include median barriers, four-quad gates, signal, signage and striping improvements, and fencing to reduce the opportunity for accidents to occur at the grade crossing.

Fund	ENG	R/W	CON	Total	Prior	2018/2019	2019/2020	2020/2021	2021/2022	2022/2023	2023/2024	Total
LOCAL TRANS FUNDS			1,455	1,455	1,455							1,455
MEASURE R 03 - METROLINK CAPITAL	575		1,455	2,030	2,030							2,030
LA0G1230 Total	575		2,910	3,485	3,485							3,485

ProjectID	County	Air Basin	Model	RTP ID	Program				System	Conformity Category	Amendment
LA0G1231	Los Angeles	SCAB		7120010	TRR15				T	EXEMPT - 93.126	0

Description:

CP Soledad -At MP 44.25 on the Metrolink Antelope Valley Line, an existing turnout will be replaced with a new turnout. An existing spur track and turnout at MP 43.95 will be rehabilitated and upgraded. The crossing panels, track, and crossing signals at Lang Station Road will be upgraded.

Fund	ENG	R/W	CON	Total	Prior	2018/2019	2019/2020	2020/2021	2021/2022	2022/2023	2023/2024	Total
LOCAL TRANS FUNDS			2,708	2,708	2,708							2,708
MEASURE R 03 - METROLINK CAPITAL	1,233		2,708	3,941	3,941							3,941
LA0G1231 Total	1,233		5,416	6,649	6,649							6,649

ProjectID	County	Air Basin	Model	RTP ID	Program				System	Conformity Category	Amendment
LA0G1244	Los Angeles	SCAB		REG0702	RAO00				T	EXEMPT - 93.126	0

Description:

Metro Expo Line Phase II - Operating Assistance

Fund	ENG	R/W	CON	Total	Prior	2018/2019	2019/2020	2020/2021	2021/2022	2022/2023	2023/2024	Total
FTA 5307 (FHWA TRANSFER FUNDS)			43,099	43,099	43,099							43,099
LOCAL TRANS FUNDS			10,775	10,775	10,775							10,775
LA0G1244 Total			53,874	53,874	53,874							53,874

ProjectID	County	Air Basin	Model	RTP ID	Program				System	Conformity Category	Amendment
LA0G1245	Los Angeles	SCAB		REG0702	RAO00				T	EXEMPT - 93.126	0

Description:

Metro Gold Line - Foothill Extension Operating Assistance

Fund	ENG	R/W	CON	Total	Prior	2018/2019	2019/2020	2020/2021	2021/2022	2022/2023	2023/2024	Total
FTA 5307 (FHWA TRANSFER FUNDS)			41,400	41,400	41,400							41,400



Final 2019 Federal Transportation Improvement Program

100% Prior Years
 Los Angeles County Project Listing
 Local Highway, State Highway, Transit
 (in \$000` s)

ProjectID	County	Air Basin	Model	RTP ID	Program				System	Conformity Category	Amendment		
LA0G1351	Los Angeles	SCAB		1TL104	BUN07				T	EXEMPT - 93.126	0		
Description:						PTC	2,000	Agency	LOS ANGELES COUNTY MTA				
Demonstration and evaluation of innovative collision avoidance technologies on Los Angeles County's Metro Bus Revenue Services. Procurement, installation, and evaluation (including data collection, reporting, and project management) of innovative collision avoidance technologies on Metro's bus fleet.													
Fund		ENG	R/W	CON	Total	Prior	2018/2019	2019/2020	2020/2021	2021/2022	2022/2023	2023/2024	Total
NATIONAL RESEARCH AND TECHNOLOGY				1,450	1,450	1,450							1,450
LOCAL TRANS FUNDS				550	550	550							550
LA0G1351 Total				2,000	2,000	2,000							2,000

ProjectID	County	Air Basin	Model	RTP ID	Program				System	Conformity Category	Amendment		
LA0G1352	Los Angeles	SCAB		7120006	PLN40				T	EXEMPT - 93.126	0		
Description:						PTC	1,750	Agency	LOS ANGELES COUNTY MTA				
Two-region mobility on demand partnership with the car-sharing company, Lyft, in Los Angeles and Seattle. The project will explore the viability of first/last mile solutions for trips originating and ending at select transit stops.													
Fund		ENG	R/W	CON	Total	Prior	2018/2019	2019/2020	2020/2021	2021/2022	2022/2023	2023/2024	Total
NATIONAL RESEARCH AND TECHNOLOGY		1,350			1,350	1,350							1,350
LOCAL TRANS FUNDS		400			400	400							400
LA0G1352 Total		1,750			1,750	1,750							1,750

ProjectID	County	Air Basin	Model	RTP ID	Program				System	Conformity Category	Amendment		
LA0G269	Los Angeles	SCAB		1TR08D07A	TRRH6				T	EXEMPT - 93.127	0		
Description:						PTC	1,381	Agency	LOS ANGELES COUNTY MTA				
Transit Center and Passenger Amenities at LA Southwest College Earmark ID #E2008-BUSP-0678 and E2009-BUSP-101													
Fund		ENG	R/W	CON	Total	Prior	2018/2019	2019/2020	2020/2021	2021/2022	2022/2023	2023/2024	Total
FTA 5309(c) BUS				1,105	1,105	1,105							1,105
PROP "A" FUNDS				276	276	276							276
LA0G269 Total				1,381	1,381	1,381							1,381

ProjectID	County	Air Basin	Model	RTP ID	Program				System	Conformity Category	Amendment		
LA0G719	Los Angeles	SCAB		1NL04	TRRH6				T	EXEMPT - 93.127	0		
Description:						PTC	66,407	Agency	LOS ANGELES COUNTY MTA				
The Willowbrook/Rosa Parks Transit Station Improvement Project modernizes existing rail/bus transit station, upgrades bus facilities and improves accessibility to the station and integration with surrounding community.													
Fund		ENG	R/W	CON	Total	Prior	2018/2019	2019/2020	2020/2021	2021/2022	2022/2023	2023/2024	Total
TIGER DISCRETIONARY GRANT				10,250	10,250	10,250							10,250



Final 2019 Federal Transportation Improvement Program

100% Prior Years
Los Angeles County Project Listing
Local Highway, State Highway, Transit
(in \$000` s)

LOS ANGELES/LONG BEACH/SANTA ANA URBANIZED AREA	1,002			1,002	1,002									1,002
LOCAL TRANS FUNDS	2,584	5,950	41,212	49,746	49,746									49,746
STATE AB2766			2,500	2,500	2,500									2,500
ACTIVE TRANSPORTATION PROGRAM	445		2,464	2,909	2,909									2,909
LA0G719 Total	4,031	5,950	56,426	66,407	66,407									66,407

ProjectID	County	Air Basin	Model	RTP ID	Program				System	Conformity Category	Amendment
LA990764	Los Angeles	SCAB		LA990764	TDM24				T	EXEMPT - 93.126	0
Description:						PTC	100,114	Agency	LOS ANGELES COUNTY MTA		

JOB ACCESS & REVERSE COMMUTER PROGRAM ADMINISTRATION, OPERATIONS AND CAPITAL FOR UZA 2 AND UZA 123.

Fund	ENG	R/W	CON	Total	Prior	2018/2019	2019/2020	2020/2021	2021/2022	2022/2023	2023/2024	Total
FTA 5316 JOB ACCESS PROGRAM			57,562	57,562	57,562							57,562
LOCAL TRANS FUNDS			42,552	42,552	42,552							42,552
LA990764 Total			100,114	100,114	100,114							100,114

ProjectID	County	Air Basin	Model	RTP ID	Program				System	Conformity Category	Amendment
LA0C53	Los Angeles	SCAB		LA0C53	TRNH6				T	TCM Committed	0
Description:						PTC	41,000	Agency	LOS ANGELES, CITY OF		

HOLLYWOOD INTERMODAL TRANSPORTATION AND PUBLIC PARKING CENTER ON HAWTHORNE AVE. BETWEEN HIGHLAND AVENUE AND NORTH ORANGE DRIVE (EXIST 500 SP PARK STRUCTURE).TCRP#49.2

Fund	ENG	R/W	CON	Total	Prior	2018/2019	2019/2020	2020/2021	2021/2022	2022/2023	2023/2024	Total
HOUSING AND URBAN DEV		6,000		6,000	6,000							6,000
AGENCY			2,850	2,850	2,850							2,850
BONDS - LOCAL	800		8,000	8,800	8,800							8,800
CITY FUNDS			16,200	16,200	16,200							16,200
TRAFFIC CONGESTION RELIEF	150	5,000	2,000	7,150	7,150							7,150
LA0C53 Total	950	11,000	29,050	41,000	41,000							41,000

ProjectID	County	Air Basin	Model	RTP ID	Program				System	Conformity Category	Amendment
LA0G1159	Los Angeles	SCAB		1TR1010	BUR17				T	EXEMPT - 93.126	0
Description:						PTC	4,609	Agency	LOS ANGELES, CITY OF		

Purchase six (6) replacement alternative-fueled 45-foot commuter buses.

Fund	ENG	R/W	CON	Total	Prior	2018/2019	2019/2020	2020/2021	2021/2022	2022/2023	2023/2024	Total
LOS ANGELES/LONG BEACH/SANTA ANA URBANIZED AREA			3,545	3,545	3,545							3,545
CITY FUNDS			1,064	1,064	1,064							1,064
LA0G1159 Total			4,609	4,609	4,609							4,609



Final 2019 Federal Transportation Improvement Program

100% Prior Years
 Los Angeles County Project Listing
 Local Highway, State Highway, Transit
 (in \$000` s)

ProjectID	County	Air Basin	Model	RTP ID	Program				System	Conformity Category	Amendment
LA0G1374	Los Angeles	SCAB		1TR1010	BUR17				T	EXEMPT - 93.126	0
Description:						PTC	14,899	Agency	LOS ANGELES, CITY OF		

Purchase 19 alternative-fuel 35-foot buses for replacement for the DASH program.

Fund	ENG	R/W	CON	Total	Prior	2018/2019	2019/2020	2020/2021	2021/2022	2022/2023	2023/2024	Total
LOS ANGELES/LONG BEACH/SANTA ANA URBANIZED AREA			12,332	12,332	12,332							12,332
CITY FUNDS			2,567	2,567	2,567							2,567
LA0G1374 Total			14,899	14,899	14,899							14,899

ProjectID	County	Air Basin	Model	RTP ID	Program				System	Conformity Category	Amendment
LAF3409	Los Angeles	SCAB		1TL204	NCR10				T	EXEMPT - 93.126	0
Description:						PTC	2,172	Agency	LOS ANGELES, CITY OF		

Stocker/MLK Crenshaw Access to Expo LRT Station. This project will design/construct capital improvements at the bus hub intersections of Stocker St/Crenshaw BI and Martin Luther King, Jr. BI/Crenshaw BI in the City of Los Angeles. Project elements to include sidewalk improvements, street furniture, safety lighting, and wayfinding signage.

Fund	ENG	R/W	CON	Total	Prior	2018/2019	2019/2020	2020/2021	2021/2022	2022/2023	2023/2024	Total
CITY FUNDS			782	782	782							782
LOCAL TRANS FUNDS			1,390	1,390	1,390							1,390
LAF3409 Total			2,172	2,172	2,172							2,172

ProjectID	County	Air Basin	Model	RTP ID	Program				System	Conformity Category	Amendment
LAF9430	Los Angeles	SCAB		1TR1010	BUR17				T	EXEMPT - 93.126	0
Description:						PTC	2,013	Agency	LOS ANGELES, CITY OF		

Replace three (3) existing propane-powered buses with three (3) new 30- to 35-ft electric buses for the DASH service.

Fund	ENG	R/W	CON	Total	Prior	2018/2019	2019/2020	2020/2021	2021/2022	2022/2023	2023/2024	Total
CMAQ			1,611	1,611	1,611							1,611
CITY FUNDS			402	402	402							402
LAF9430 Total			2,013	2,013	2,013							2,013

ProjectID	County	Air Basin	Model	RTP ID	Program				System	Conformity Category	Amendment
LA0G1242	Los Angeles	SCAB		REG0702	TRN06				T	EXEMPT - 93.126	0
Description:						PTC	200	Agency	MONTEBELLO		

Technology project - software to facilitate the automation of MBL's fixed route scheduling, run cutting, and blocking; thereby enhancing operational efficiency. Utilizing \$100 of TDC to match FTA 5307 in FY16/17 for CON.

Fund	ENG	R/W	CON	Total	Prior	2018/2019	2019/2020	2020/2021	2021/2022	2022/2023	2023/2024	Total
LOS ANGELES/LONG BEACH/SANTA ANA URBANIZED AREA			200	200	200							200
LA0G1242 Total			200	200	200							200



Final 2019 Federal Transportation Improvement Program

100% Prior Years
 Los Angeles County Project Listing
 Local Highway, State Highway, Transit
 (in \$000` s)

ProjectID	County	Air Basin	Model	RTP ID	Program				System	Conformity Category	Amendment
LA55205	Los Angeles	SCAB		LA55205	BUN07				T	EXEMPT - 93.126	0

Description:

ASSOCIATED CAPITAL MAINTENANCE ITEMS (ONGOING). The Associated Capital Maintenance project provides for the purchase of major bus components on an as needed basis in support of Montebello Bus Lines' fixed route fleet. Staff is currently (09-17) making a budget revision to CA-90-Y974. There is \$287k in remaining funds that will be transferred to a ACM.

Fund	ENG	R/W	CON	Total	Prior	2018/2019	2019/2020	2020/2021	2021/2022	2022/2023	2023/2024	Total
LOS ANGELES/LONG BEACH/SANTA ANA URBANIZED AREA			5,043	5,043	5,043							5,043
TDA ARTICLE #4			869	869	869							869
LA55205 Total			5,912	5,912	5,912							5,912

ProjectID	County	Air Basin	Model	RTP ID	Program				System	Conformity Category	Amendment
LA55207	Los Angeles	SCAB		LA55207	BUN07				T	EXEMPT - 93.126	0

Description:

TRANSIT COACH TIRE (LEASE) (ONGOING). Carryover from prior fiscal year.

Fund	ENG	R/W	CON	Total	Prior	2018/2019	2019/2020	2020/2021	2021/2022	2022/2023	2023/2024	Total
LOS ANGELES/LONG BEACH/SANTA ANA URBANIZED AREA			1,992	1,992	1,992							1,992
TDA			42	42	42							42
TDA ARTICLE #4			282	282	282							282
STATE TRANSIT ASSIST			25	25	25							25
LA55207 Total			2,341	2,341	2,341							2,341

ProjectID	County	Air Basin	Model	RTP ID	Program				System	Conformity Category	Amendment
LA0G1107	Los Angeles	SCAB		REG0702	NCN86				T	EXEMPT - 93.126	0

Description:

Norwalk Transit System (NTS) Buses/Equipment and Storage of Facility Maintenance Equipment associate with maintaining/repairing of the Metrolink Station (i.e. sweeping equipment, vandalism repairs, landscaping equipment, etc.) on the 1.76 acre lot in Santa Fe Springs (know as Parcel B).

Fund	ENG	R/W	CON	Total	Prior	2018/2019	2019/2020	2020/2021	2021/2022	2022/2023	2023/2024	Total
LOS ANGELES/LONG BEACH/SANTA ANA URBANIZED AREA	389		232	621	621							621
PROP "C10" FUNDS			155	155	155							155
LA0G1107 Total	389		387	776	776							776



Final 2019 Federal Transportation Improvement Program

100% Prior Years
 Los Angeles County Project Listing
 Local Highway, State Highway, Transit
 (in \$000` s)

ProjectID	County	Air Basin	Model	RTP ID	Program				System	Conformity Category	Amendment
LA0G1122	Los Angeles	SCAB		REG0702	NCR10				T	EXEMPT - 93.126	0

Description:

Bus Stop Improvements and/or repairs (ONGOING) including bus stop amenities (i.e. bus shelter, trash receptacle, etc), installation of route information/signage and Braille Identifier Plates.

Fund	ENG	R/W	CON	Total	Prior	2018/2019	2019/2020	2020/2021	2021/2022	2022/2023	2023/2024	Total
LOS ANGELES/LONG BEACH/SANTA ANA URBANIZED AREA			42	42	42							42
PROP "A" LOCAL RETURN			11	11	11							11
LA0G1122 Total			53	53	53							53

ProjectID	County	Air Basin	Model	RTP ID	Program				System	Conformity Category	Amendment
LA0G1325	Los Angeles	SCAB		7120004	NCR26				T	EXEMPT - 93.126	0

Description:

Purchase replacement bike lockers

Fund	ENG	R/W	CON	Total	Prior	2018/2019	2019/2020	2020/2021	2021/2022	2022/2023	2023/2024	Total
LOS ANGELES/LONG BEACH/SANTA ANA URBANIZED AREA			43	43	43							43
PROP "A" LOCAL RETURN			11	11	11							11
LA0G1325 Total			54	54	54							54

ProjectID	County	Air Basin	Model	RTP ID	Program				System	Conformity Category	Amendment
LA0G1413	Los Angeles	SCAB		2016A319	TRN06				T	EXEMPT - 93.126	0

Description:

Communications Systems (FMMS& Grants Management): Purchase of a Fleet Maintenance and Fuel Management System, and Grants Management System.

Fund	ENG	R/W	CON	Total	Prior	2018/2019	2019/2020	2020/2021	2021/2022	2022/2023	2023/2024	Total
LOS ANGELES/LONG BEACH/SANTA ANA URBANIZED AREA			52	52	52							52
PROP "A" LOCAL RETURN			13	13	13							13
LA0G1413 Total			65	65	65							65

ProjectID	County	Air Basin	Model	RTP ID	Program				System	Conformity Category	Amendment
LAF7422	Los Angeles	SCAB		1TR1010	BUR17				T	EXEMPT - 93.126	0

Description:

PASADENA REPLACEMENT AND ADDED CAPACITY OF CLEAN FUEL BUSES: Procures (4) 32-ft low-floor clean fuel transit buses to replace (2) 25-ft cutaways and (2) 30-ft buses for its Pasadena Area Rapid Transit System (ARTS).

Fund	ENG	R/W	CON	Total	Prior	2018/2019	2019/2020	2020/2021	2021/2022	2022/2023	2023/2024	Total
CMAQ			1	1	1							1



Final 2019 Federal Transportation Improvement Program

100% Prior Years
 Los Angeles County Project Listing
 Local Highway, State Highway, Transit
 (in \$000` s)

ProjectID	County	Air Basin	Model	RTP ID	Program				System	Conformity Category	Amendment	
LA0G499	Los Angeles	SCAB		LAE0127	TRN07				T	EXEMPT - 93.126	0	
Description:						PTC	1,674	Agency	SAN FERNANDO			
LAE0127b: PURCHASE OF EQUIPMENT TO SUPPORT CNG VEHICLES AND CONSTRUCT CNG FACILITY AND RELATED INFRASTRUCTURE IMPROVEMENTS TO FIXED ROUTE PUBLIC TRANSPORTATION												
Fund	ENG	R/W	CON	Total	Prior	2018/2019	2019/2020	2020/2021	2021/2022	2022/2023	2023/2024	Total
FTA 5309(c) BUS			1,339	1,339	1,339							1,339
CITY FUNDS			335	335	335							335
LA0G499 Total			1,674	1,674	1,674							1,674

ProjectID	County	Air Basin	Model	RTP ID	Program				System	Conformity Category	Amendment	
LA0G1025	Los Angeles	SCAB		1TL104	FUL52				T	EXEMPT - 93.126	0	
Description:						PTC	1,831	Agency	SANTA CLARITA			
Vista Canyon Ranch Compressed Natural Gas (CNG) fueling station.												
Fund	ENG	R/W	CON	Total	Prior	2018/2019	2019/2020	2020/2021	2021/2022	2022/2023	2023/2024	Total
CITY FUNDS	180		1,651	1,831	1,831							1,831
LA0G1025 Total	180		1,651	1,831	1,831							1,831

ProjectID	County	Air Basin	Model	RTP ID	Program				System	Conformity Category	Amendment	
LA0G1028	Los Angeles	SCAB		1TL104	TDN64				T	TCM Committed	0	
Description:						PTC	3,500	Agency	SANTA CLARITA			
Construct a Park and Ride at State Route 14 and Newhall Avenue.												
Fund	ENG	R/W	CON	Total	Prior	2018/2019	2019/2020	2020/2021	2021/2022	2022/2023	2023/2024	Total
CITY FUNDS	500		2,300	2,800	2,800							2,800
LOCAL TRANS FUNDS	100	50	550	700	700							700
LA0G1028 Total	600	50	2,850	3,500	3,500							3,500

ProjectID	County	Air Basin	Model	RTP ID	Program				System	Conformity Category	Amendment	
LA0G1029	Los Angeles	SCAB		1TR1010	NCR10				T	EXEMPT - 93.126	0	
Description:						PTC	625	Agency	SANTA CLARITA			
System-wide bus stop improvements. Improvements include design and construction of new bus stops including sidewalk, concrete, accessibility improvements as well as installing benches and shelters.												
Fund	ENG	R/W	CON	Total	Prior	2018/2019	2019/2020	2020/2021	2021/2022	2022/2023	2023/2024	Total
SANTA CLARITA URBANIZED AREA			500	500	500							500
PROP "A" LOCAL RETURN			125	125	125							125
LA0G1029 Total			625	625	625							625



Final 2019 Federal Transportation Improvement Program

100% Prior Years
 Los Angeles County Project Listing
 Local Highway, State Highway, Transit
 (in \$000` s)

ProjectID	County	Air Basin	Model	RTP ID	Program				System	Conformity Category	Amendment	
LA0G1274	Los Angeles	SCAB		1TR1010	FUL52				T	EXEMPT - 93.126	0	
Description:						PTC	2,000	Agency	SANTA CLARITA			
CNG Compressor Upgrade and Expansion at the Transit Maintenance Facility. TDC of \$400 will be utilized in FY17/18 for CON.												
Fund	ENG	R/W	CON	Total	Prior	2018/2019	2019/2020	2020/2021	2021/2022	2022/2023	2023/2024	Total
LOS ANGELES/LONG BEACH/SANTA ANA URBANIZED AREA			2,000	2,000	2,000							2,000
LA0G1274 Total			2,000	2,000	2,000							2,000
LAF9434	Los Angeles	SCAB		1TR1010	BUR17				T	EXEMPT - 93.126	0	
Description:						PTC	2,234	Agency	SANTA MONICA			
The City will replace four (4) existing 40-ft LNG buses with four (4) new 40-ft clean fuel buses for the Big Blue Bus fleet.												
Fund	ENG	R/W	CON	Total	Prior	2018/2019	2019/2020	2020/2021	2021/2022	2022/2023	2023/2024	Total
CMAQ			1,765	1,765	1,765							1,765
CITY FUNDS			469	469	469							469
LAF9434 Total			2,234	2,234	2,234							2,234
LA0F022	Los Angeles	SCAB		REG0702	NCR10				T	EXEMPT - 93.126	0	
Description:						PTC	12,778	Agency	SANTA MONICA MUNICIPAL BUS			
BUS SHELTER PROGRAM (INSTALLATION OF BUS SHELTERS AND REAL TIME TRANSIT INFORMATION)												
Fund	ENG	R/W	CON	Total	Prior	2018/2019	2019/2020	2020/2021	2021/2022	2022/2023	2023/2024	Total
LOS ANGELES/LONG BEACH/SANTA ANA URBANIZED AREA			7,665	7,665	7,665							7,665
AGENCY			600	600	600							600
PROP C*40" FUNDS			1,399	1,399	1,399							1,399
PROP "A" LOCAL RETURN			2,500	2,500	2,500							2,500
TDA			614	614	614							614
LA0F022 Total			12,778	12,778	12,778							12,778



Final 2019 Federal Transportation Improvement Program

100% Prior Years
Los Angeles County Project Listing
Local Highway, State Highway, Transit
(in \$000` s)

ProjectID	County	Air Basin	Model	RTP ID	Program				System	Conformity Category	Amendment	
LA0G1227	Los Angeles	SCAB		1TR1010	BUR17				T	EXEMPT - 93.126	0	
Description:						PTC	35,165		Agency	SANTA MONICA MUNICIPAL BUS		
Purchase of seven 30-foot buses and twenty-five 40-foot CNG buses to replace 40-foot LNG buses.												
Fund	ENG	R/W	CON	Total	Prior	2018/2019	2019/2020	2020/2021	2021/2022	2022/2023	2023/2024	Total
LOS ANGELES/LONG BEACH/SANTA ANA URBANIZED AREA			28,132	28,132	28,132							28,132
PUBLIC TRANS MODERINAZATION IMP AND SERV. ENHANCEMENT ACCT. LA0G1227 Total			7,033	7,033	7,033							7,033
			35,165	35,165	35,165							35,165
LA0G939	Los Angeles	SCAB		REG0703	PLN40				T	EXEMPT - 93.126	0	
Description:						PTC	1,550		Agency	SANTA MONICA MUNICIPAL BUS		
EXPO Planning STUDY - to provide mobility management with the EXPO Light Rail Terminus in downtown Santa Monica.												
Fund	ENG	R/W	CON	Total	Prior	2018/2019	2019/2020	2020/2021	2021/2022	2022/2023	2023/2024	Total
LOS ANGELES/LONG BEACH/SANTA ANA URBANIZED AREA	840		400	1,240	1,240							1,240
TDA	100		100	200	200							200
TDA ARTICLE #4	110			110	110							110
LA0G939 Total	1,050		500	1,550	1,550							1,550
LAF5406	Los Angeles	SCAB		1TR1010	BUR17				T	EXEMPT - 93.126	0	
Description:						PTC	12,345		Agency	SANTA MONICA MUNICIPAL BUS		
Replace 18 vehicles, including eleven (11) 40-ft and seven (7) 60-ft buses. All the vehicles will have approximately 40 seats, be ADA accessible, include new bicycle racks, and incorporate advance fleet management systems technologies deployed throughout the system.												
Fund	ENG	R/W	CON	Total	Prior	2018/2019	2019/2020	2020/2021	2021/2022	2022/2023	2023/2024	Total
FTA 5307 (FHWA TRANSFER FUNDS)			2,159	2,159	2,159							2,159
LOS ANGELES/LONG BEACH/SANTA ANA URBANIZED AREA			7,717	7,717	7,717							7,717
PUBLIC TRANS MODERINAZATION IMP AND SERV. ENHANCEMENT ACCT. LAF5406 Total			2,469	2,469	2,469							2,469
			12,345	12,345	12,345							12,345



Final 2019 Federal Transportation Improvement Program

100% Prior Years
 Los Angeles County Project Listing
 Local Highway, State Highway, Transit
 (in \$000` s)

ProjectID	County	Air Basin	Model	RTP ID		Program			System	Conformity Category	Amendment	
LAF5404	Los Angeles	SCAB		1TR1010		NCR10			T	EXEMPT - 93.126	0	
Description:							PTC	51	Agency	SIGNAL HILL		
City-Wide Bus Shelter Upgrades w/Electronic Kiosks, bus stop improvements at 4 served by Long Beach Transit routes. Improvements at each stop will include new benches, solar powered LED lighting and shelters plus, to the extent practical, real time route and schedule information												
Fund	ENG	R/W	CON	Total	Prior	2018/2019	2019/2020	2020/2021	2021/2022	2022/2023	2023/2024	Total
LOCAL TRANS FUNDS			37	37	37							37
PROP "A" FUNDS			14	14	14							14
LAF5404 Total			51	51	51							51

ProjectID	County	Air Basin	Model	RTP ID		Program			System	Conformity Category	Amendment	
LA0G639	Los Angeles	SCAB		1CR04		TRR14			T	TCM Committed	0	
Description:							PTC	35,500	Agency	SOUTHERN CALIF REGIONAL RAIL AUTHORITY		
Pacific Surfliner Corridor Van Nuys North Platform Improvements. The project will replace the south side platform with a center platform to serve both main line tracks, upgrade one mile of main line track and upgrade crossovers to higher speed automatic. The Project also includes utility relocation.												
Fund	ENG	R/W	CON	Total	Prior	2018/2019	2019/2020	2020/2021	2021/2022	2022/2023	2023/2024	Total
ARRA - FEDERAL RAILROAD ADMINISTRATION	800			800	800							800
MEASURE R 03 - METROLINK CAPITAL	200			200	200							200
PUBLIC TRANS MODERINAZATION IMP AND SERV. ENHANCEMENT ACCT.	4,000		30,500	34,500	34,500							34,500
LA0G639 Total	5,000		30,500	35,500	35,500							35,500

ProjectID	County	Air Basin	Model	RTP ID		Program			System	Conformity Category	Amendment	
LA01B111	Los Angeles	SCAB		LA01B111		BUR05			T	EXEMPT - 93.126	0	
Description:							PTC	29,348	Agency	TORRANCE		
BUS SYSTEM - PREVENTIVE MAINTENANCE. This is an ongoing annual project.												
Fund	ENG	R/W	CON	Total	Prior	2018/2019	2019/2020	2020/2021	2021/2022	2022/2023	2023/2024	Total
LOS ANGELES/LONG BEACH/SANTA ANA URBANIZED AREA			25,836	25,836	25,836							25,836
PROP C"40" FUNDS			3,512	3,512	3,512							3,512
LA01B111 Total			29,348	29,348	29,348							29,348



Final 2019 Federal Transportation Improvement Program

100% Prior Years
 Los Angeles County Project Listing
 Local Highway, State Highway, Transit
 (in \$000` s)

ProjectID	County	Air Basin	Model	RTP ID	Program				System	Conformity Category	Amendment	
LA0D11	Los Angeles	SCAB		LA0D11	TRRH6				T	EXEMPT - 93.127	0	
Description:						PTC	1,545	Agency	TORRANCE			
TRANSIT - ENHANCEMENTS (street furniture).												
Fund	ENG	R/W	CON	Total	Prior	2018/2019	2019/2020	2020/2021	2021/2022	2022/2023	2023/2024	Total
LOS ANGELES/LONG BEACH/SANTA ANA URBANIZED AREA CITY FUNDS			1,216	1,216	1,216							1,216
PROP C"40" FUNDS			244	244	244							244
LA0D11 Total			85	85	85							85
			1,545	1,545	1,545							1,545
LA0D454	Los Angeles	SCAB		LA0D454	ADR55				T	EXEMPT - 93.126	0	
Description:						PTC	600	Agency	TORRANCE			
Rehab Transit Administrative and Operations Offices												
Fund	ENG	R/W	CON	Total	Prior	2018/2019	2019/2020	2020/2021	2021/2022	2022/2023	2023/2024	Total
LOS ANGELES/LONG BEACH/SANTA ANA URBANIZED AREA CITY FUNDS			481	481	481							481
LA0D454 Total			119	119	119							119
			600	600	600							600
LA0D455	Los Angeles	SCAB		LA0D455	VER03				T	EXEMPT - 93.126	0	
Description:						PTC	160	Agency	TORRANCE			
REPLACE RELIEF AND SUPERVISOR VEHICLES												
Fund	ENG	R/W	CON	Total	Prior	2018/2019	2019/2020	2020/2021	2021/2022	2022/2023	2023/2024	Total
LOS ANGELES/LONG BEACH/SANTA ANA URBANIZED AREA CITY FUNDS			128	128	128							128
LA0D455 Total			32	32	32							32
			160	160	160							160



Final 2019 Federal Transportation Improvement Program

100% Prior Years
Los Angeles County Project Listing
Local Highway, State Highway, Transit
(in \$000` s)

ProjectID	County	Air Basin	Model	RTP ID	Program				System	Conformity Category	Amendment
LA0G059	Los Angeles	SCAB		1TL104	VEN02				T	EXEMPT - 93.126	0

Description:

Purchase (5) Relief Vehicles and (4) Service Vehicles to replace existing vehicles that have reached the end of their useful service life.

Fund	ENG	R/W	CON	Total	Prior	2018/2019	2019/2020	2020/2021	2021/2022	2022/2023	2023/2024	Total
LOS ANGELES/LONG BEACH/SANTA ANA URBANIZED AREA PROP C*40" FUNDS			280	280	280							280
LA0G059 Total			350	350	350							350

ProjectID	County	Air Basin	Model	RTP ID	Program				System	Conformity Category	Amendment
LA0G1124	Los Angeles	SCAB		REG0702	BUO00				T	EXEMPT - 93.126	0

Description:

Torrance Regional Park and Ride Transit Center - Operating Funds. FTA Grant ID # is CA-90-Z247.

Fund	ENG	R/W	CON	Total	Prior	2018/2019	2019/2020	2020/2021	2021/2022	2022/2023	2023/2024	Total
LOS ANGELES/LONG BEACH/SANTA ANA URBANIZED AREA			3,200	3,200	3,200							3,200
LA0G1124 Total			3,200	3,200	3,200							3,200

ProjectID	County	Air Basin	Model	RTP ID	Program				System	Conformity Category	Amendment
LA0G1310	Los Angeles	SCAB		1OM0702	TRN06				T	EXEMPT - 93.126	0

Description:

Purchase of an electronic Bus Operator Sign In/Check In system.

Fund	ENG	R/W	CON	Total	Prior	2018/2019	2019/2020	2020/2021	2021/2022	2022/2023	2023/2024	Total
LOS ANGELES/LONG BEACH/SANTA ANA URBANIZED AREA			82	82	82							82
LA0G1310 Total			82	82	82							82

ProjectID	County	Air Basin	Model	RTP ID	Program				System	Conformity Category	Amendment
LA0G1385	Los Angeles	SCAB		1TR1010	BUR17				T	EXEMPT - 93.126	0

Description:

Purchase two replacement Compressed Natural Gas (CNG) Buses on Express Route and two relief vehicles during FY2018.

Fund	ENG	R/W	CON	Total	Prior	2018/2019	2019/2020	2020/2021	2021/2022	2022/2023	2023/2024	Total
CITY FUNDS			240	240	240							240
LOCAL TRANS FUNDS			960	960	960							960
LA0G1385 Total			1,200	1,200	1,200							1,200



Final 2019 Federal Transportation Improvement Program

100% Prior Years
 Los Angeles County Project Listing
 Local Highway, State Highway, Transit
 (in \$000` s)

ProjectID	County	Air Basin	Model	RTP ID	Program				System	Conformity Category	Amendment	
LA0G195	Los Angeles	SCAB		1TR1010	ADR55				T	EXEMPT - 93.126	0	
Description:						PTC	1,027	Agency	TORRANCE			
Remodel Training room and Maintenance area.												
Fund	ENG	R/W	CON	Total	Prior	2018/2019	2019/2020	2020/2021	2021/2022	2022/2023	2023/2024	Total
LOS ANGELES/LONG BEACH/SANTA ANA URBANIZED AREA			1,027	1,027	1,027							1,027
LA0G195 Total			1,027	1,027	1,027							1,027
Grand Total	805,854	1,460,028	5,789,662	8,055,544	8,055,544							8,055,544



Final 2019 Federal Transportation Improvement Program

100% Prior Years
 Orange County Project Listing
 Local Highway, State Highway, Transit
 (in \$000's)

ProjectID	County	Air Basin	Model	RTP ID	Program	Route	Begin	End	System	Conformity Category	Amendment		
ORA113001	Orange	SCAB		7020004	NCN26				L	TCM	0		
Description:							PTC	374	Agency	ANAHEIM			
ARTIC to West Anaheim 4th District Bikeway Connector Project. construct 3.77 miles of Class II bike lanes and 4.19 miles of Class III sharrows along a continuous corridor totaling 7.96 miles. From Ball Road and Magnolia Avenue to ARTIC regional transportation hub and the Santa Ana River Trail.													
Fund		ENG	R/W	CON	Total	Prior	2018/2019	2019/2020	2020/2021	2021/2022	2022/2023	2023/2024	Total
CMAQ		87		238	325	325							325
CITY FUNDS		13		36	49	49							49
ORA113001 Total		100		274	374	374							374

ProjectID	County	Air Basin	Model	RTP ID	Program	Route	Begin	End	System	Conformity Category	Amendment		
ORA131703	Orange	SCAB		2L220	NCN26				L	NON-REPORTABLE TCM	0		
Description:							PTC	832	Agency	ANAHEIM			
Anaheim Coves Northern Extension. Project will create 0.9 miles of a Class I 10-foot-wide paved bicycle trail that will extend the current Anaheim Coves trail from E. Lincoln Avenue to Frontera Street along the west side of the Santa Ana River. Toll credit match of \$95,430.													
Fund		ENG	R/W	CON	Total	Prior	2018/2019	2019/2020	2020/2021	2021/2022	2022/2023	2023/2024	Total
ACTIVE TRANSPORTATION PROGRAM - MPO				832	832	832							832
ORA131703 Total				832	832	832							832

ProjectID	County	Air Basin	Model	RTP ID	Program	Route	Begin	End	System	Conformity Category	Amendment		
ORA151509	Orange	SCAB		7120004	NCN27				L	TCM	0		
Description:							PTC	2,056	Agency	ANAHEIM			
West Street and Citron Street Sidewalk Gap Closure - Construction of sidewalk gap closures to create new 5-ft-wide sidewalk, curb and gutter, and drainage facilities along West and Citron Streets, as well as non-infrastructure activities. Toll Credit for ATP-MPO.													
Fund		ENG	R/W	CON	Total	Prior	2018/2019	2019/2020	2020/2021	2021/2022	2022/2023	2023/2024	Total
ACTIVE TRANSPORTATION PROGRAM - MPO		348	56	1,652	2,056	2,056							2,056
ORA151509 Total		348	56	1,652	2,056	2,056							2,056

ProjectID	County	Air Basin	Model	RTP ID	Program	Route	Begin	End	System	Conformity Category	Amendment		
ORA113002	Orange	SCAB		2L220	NCN25				L	NON-REPORTABLE TCM	0		
Description:							PTC	1,713	Agency	BREA			
The Tracks at Brea Segment 6 Class I paved bicycle trail and parallel decomposed granite pedestrian path from Kraemer Blvd to Surveyor Ave on city right-of-way, OCFCD easement, Loftus Channel Levee. Approximately 3,500 feet. Toll Credit for ATP-MPO.													
Fund		ENG	R/W	CON	Total	Prior	2018/2019	2019/2020	2020/2021	2021/2022	2022/2023	2023/2024	Total
CMAQ				836	836	836							836
AIR BOARD				225	225	225							225



Final 2019 Federal Transportation Improvement Program

100% Prior Years
 Orange County Project Listing
 Local Highway, State Highway, Transit
 (in \$000` s)

ACTIVE TRANSPORTATION PROGRAM - MPO				652	652	652								652
ORA113002 Total				1,713	1,713	1,713								1,713

ProjectID	County	Air Basin	Model	RTP ID	Program	Route	Begin	End	System	Conformity Category	Amendment	
ORA131702	Orange	SCAB		2L220	NCN26				L	NON-REPORTABLE TCM	0	
Description:							PTC	4,600	Agency	BREA		
The Tracks at Brea - Segment 4. Construction of a Class I bicycle trail from State College Blvd. running east under the 57 Freeway, continuing southeast towards Birch Street, 3,400 linear feet. Toll Credit for ATP-MPO.												
Fund	ENG	R/W	CON	Total	Prior	2018/2019	2019/2020	2020/2021	2021/2022	2022/2023	2023/2024	Total
RECREATIONAL TRAILS			1,287	1,287	1,287							1,287
CMAQ			229	229	229							229
AGENCY			325	325	325							325
AIR BOARD			275	275	275							275
ACTIVE TRANSPORTATION PROGRAM - MPO			2,484	2,484	2,484							2,484
ORA131702 Total			4,600	4,600	4,600							4,600

ProjectID	County	Air Basin	Model	RTP ID	Program	Route	Begin	End	System	Conformity Category	Amendment	
ORA150103	Orange	SCAB		2L220	NCN25				L	TCM Committed	0	
Description:							PTC	4,207	Agency	BREA		
The Tracks at Brea Segments 2 & 3. Construction Class I bicycle/pedestrian trail along 1.15 mile long section on the Tracks at Brea. Segment 2 from Brea Flood Control Channel to North Brea Boulevard. Segment 3 from North Brea Boulevard to State College Boulevard.												
Fund	ENG	R/W	CON	Total	Prior	2018/2019	2019/2020	2020/2021	2021/2022	2022/2023	2023/2024	Total
AGENCY			1,650	1,650	1,650							1,650
ACTIVE TRANSPORTATION PROGRAM - MPO			2,557	2,557	2,557							2,557
ORA150103 Total			4,207	4,207	4,207							4,207

ProjectID	County	Air Basin	Model	RTP ID	Program	Route	Begin	End	System	Conformity Category	Amendment	
ORA113003	Orange	SCAB		2L220	NCN26				L	EXEMPT - 93.126	0	
Description:							PTC	139	Agency	COSTA MESA		
Bicycle Education at Schools. Bicycle safety education program will be classes for sixteen elementary schools.												
Fund	ENG	R/W	CON	Total	Prior	2018/2019	2019/2020	2020/2021	2021/2022	2022/2023	2023/2024	Total
CMAQ	121			121	121							121
CITY FUNDS	18			18	18							18
ORA113003 Total	139			139	139							139



Final 2019 Federal Transportation Improvement Program

100% Prior Years
 Orange County Project Listing
 Local Highway, State Highway, Transit
 (in \$000` s)

ProjectID	County	Air Basin	Model	RTP ID	Program	Route	Begin	End	System	Conformity Category	Amendment		
ORA113005	Orange	SCAB		2L220	NCN25				L	EXEMPT - 93.126	0		
Description:							PTC	244	Agency	COSTA MESA			
Placentia Avenue Bicycle Signal on Placentia Avenue will provide a safe and controlled crossing to connect the new bicycle trail recently constructed on the west side of Placentia Avenue. This installation will be a tremendous asset to link commuters to Santa Ana River Trail.													
Fund		ENG	R/W	CON	Total	Prior	2018/2019	2019/2020	2020/2021	2021/2022	2022/2023	2023/2024	Total
CMAQ				212	212	212							212
CITY FUNDS				32	32	32							32
ORA113005 Total				244	244	244							244

ProjectID	County	Air Basin	Model	RTP ID	Program	Route	Begin	End	System	Conformity Category	Amendment		
ORA120522	Orange	SCAB		ORA120522	CAR63				L	NON-EXEMPT	0		
Description:							PTC	5,451	Agency	HUNTINGTON BEACH			
HUNTINGTON BEACH - ATLANTA AVE WIDENING (FRM HUNTINGTON TO DELEWARE; FRM 2 TO 4 LNS)													
Fund		ENG	R/W	CON	Total	Prior	2018/2019	2019/2020	2020/2021	2021/2022	2022/2023	2023/2024	Total
STP LOCAL - REGIONAL		69	2,209		2,278	2,278							2,278
AGENCY				1,114	1,114	1,114							1,114
CITY FUNDS		49	2,010		2,059	2,059							2,059
ORA120522 Total		118	4,219	1,114	5,451	5,451							5,451

ProjectID	County	Air Basin	Model	RTP ID	Program	Route	Begin	End	System	Conformity Category	Amendment		
ORA131705	Orange	SCAB		2L220	NCN26				L	NON-REPORTABLE TCM	0		
Description:							PTC	791	Agency	ORANGE COUNTY			
Lambert Road Bikeway Project - This project will construct new 5-foot wide Class II bikeway lanes on both directions. Class II for .44 miles. Toll Credit Match for ATP-MPO. ATP ID ATP01-12-268M													
Fund		ENG	R/W	CON	Total	Prior	2018/2019	2019/2020	2020/2021	2021/2022	2022/2023	2023/2024	Total
AIR BOARD				41	41	41							41
COUNTY				438	438	438							438
ACTIVE TRANSPORTATION PROGRAM - MPO				312	312	312							312
ORA131705 Total				791	791	791							791

ProjectID	County	Air Basin	Model	RTP ID	Program	Route	Begin	End	System	Conformity Category	Amendment		
ORA170001	Orange	SCAB		2A0704	CAY76				L	NON-EXEMPT	0		
Description:							PTC	3,075	Agency	ORANGE COUNTY			
Brea Blvd/Brea Canyon Road Widening Improvement-Brea Blvd/Brea Canyon Rd is a parallel to the SR-57 Freeway stretching 5 miles across county lines (Orange and Los Angeles). Proposed improvements include widening the existing two lane undivided roadway to four lane modified Primary roadway and replacing three bridges over Brea Creek. (PA&ED and P&SE phase)													
Fund		ENG	R/W	CON	Total	Prior	2018/2019	2019/2020	2020/2021	2021/2022	2022/2023	2023/2024	Total
CITY FUNDS		57			57	57							57
COUNTY		710			710	710							710



Final 2019 Federal Transportation Improvement Program

100% Prior Years
 Orange County Project Listing
 Local Highway, State Highway, Transit
 (in \$000` s)

ProjectID	County	Air Basin	Model	RTP ID	Program	Route	Begin	End	System	Conformity Category	Amendment
ORA150005	Orange	SCAB		ORA125	CAX63				L	NON-EXEMPT	0

Description:

Bristol Street Widening from Washington Avenue to 17th Street. Widen from 4 to 6 lanes. Phase IIIB. Split from ORA125

Fund	ENG	R/W	CON	Total	Prior	2018/2019	2019/2020	2020/2021	2021/2022	2022/2023	2023/2024	Total
GENERAL FUNDS	40	3,638	835	4,513	4,513							4,513
ORANGE CO. MEASURE M2 - REGIONAL CAPACITY	120	11,153	2,616	13,889	13,889							13,889
ORA150005 Total	160	14,791	3,451	18,402	18,402							18,402

ProjectID	County	Air Basin	Model	RTP ID	Program	Route	Begin	End	System	Conformity Category	Amendment
ORA151502	Orange	SCAB		2L220	NCN26				L	TCM	0

Description:

Santa Ana and Fifth Protected Bike Lane - Install median protected bike lanes on Santiago, Sixth, Brown, Garfield, French, Fifth and Santa Ana with all applicable signage, striping, and signal improvements. ATP State only funding.

Fund	ENG	R/W	CON	Total	Prior	2018/2019	2019/2020	2020/2021	2021/2022	2022/2023	2023/2024	Total
ACTIVE TRANSPORTATION PROGRAM	940		4,484	5,424	5,424							5,424
ORA151502 Total	940		4,484	5,424	5,424							5,424

ProjectID	County	Air Basin	Model	RTP ID	Program	Route	Begin	End	System	Conformity Category	Amendment
ORA000813	Orange	SCAB		RRC0702	CAX63				L	EXEMPT - 93.126	0

Description:

NEWPORT AVENUE EXTENSION PROJECT, PHASE II (FROM N/O EDINGER AVE. TO MYRTLE AVE.) GRADE SEPARATION AT OCTA/SCRRRA RAILWAY: PS&E Phase only.

Fund	ENG	R/W	CON	Total	Prior	2018/2019	2019/2020	2020/2021	2021/2022	2022/2023	2023/2024	Total
CITY FUNDS	2,316			2,316	2,316							2,316
ORA000813 Total	2,316			2,316	2,316							2,316

ProjectID	County	Air Basin	Model	RTP ID	Program	Route	Begin	End	System	Conformity Category	Amendment
ORA150102	Orange	SCAB		2OM0701	LUM02				L	EXEMPT - 93.126	0

Description:

Grouped Projects for Pavement Resurfacing and/or rehabilitation. Projects are consistent with 40 CFR Part 93.126 Exempt Tables 2 and Tables 3 categories - Pavement resurfacing and/or rehabilitation.

Fund	ENG	R/W	CON	Total	Prior	2018/2019	2019/2020	2020/2021	2021/2022	2022/2023	2023/2024	Total
2016 EARMARK REPURPOSING			604	604	604							604
STP LOCAL - REGIONAL			19,655	19,655	19,655							19,655
AGENCY			30,692	30,692	30,692							30,692
ORA150102 Total			50,951	50,951	50,951							50,951



Final 2019 Federal Transportation Improvement Program

100% Prior Years
 Orange County Project Listing
 Local Highway, State Highway, Transit
 (in \$000's)

ProjectID	County	Air Basin	Model	RTP ID	Program	Route	Begin	End	System	Conformity Category	Amendment
ORA151401	Orange	SCAB		2H01143	STUDY	5		3.39	S	EXEMPT - 93.126	0
							PTC	121	Agency	CALTRANS	

Description:
 I-5 HOV Lane Extension from Avenida Pico to San Diego County Line (PSR/PDS). Split project. Toll Credit for RSTP.

Fund	ENG	R/W	CON	Total	Prior	2018/2019	2019/2020	2020/2021	2021/2022	2022/2023	2023/2024	Total
STP LOCAL - REGIONAL	121			121	121							121
ORA151401 Total	121			121	121							121

ProjectID	County	Air Basin	Model	RTP ID	Program	Route	Begin	End	System	Conformity Category	Amendment
ORA150201	Orange	SCAB		2H01143	STUDY	5		3.39	S	EXEMPT - 93.126	0
							PTC	450	Agency	ORANGE COUNTY TRANS AUTHORITY (OCTA)	

Description:
 I-5 HOV Lane Extension from Avenida Pico to San Diego County Line (PSR/PDS). Split project. Toll Credit for CMAQ.

Fund	ENG	R/W	CON	Total	Prior	2018/2019	2019/2020	2020/2021	2021/2022	2022/2023	2023/2024	Total
CMAQ	450			450	450							450
ORA150201 Total	450			450	450							450

ProjectID	County	Air Basin	Model	RTP ID	Program	Route	Begin	End	System	Conformity Category	Amendment
ORA990929	Orange	SCAB		2H01143	CAY69	5	3	3.7	S	TCM	0
							PTC	98,789	Agency	ORANGE COUNTY TRANS AUTHORITY (OCTA)	

Description:
 Interstate 5 Add 1 HOV in each direction from South of Avenida Pico to South of Avenida Vista Hermosa and Reconfigure Avenida Pico Interchange. PPNO:2531D (Utilize toll credit match for CMAQ, IMD, and STIP). Combine with ORA150401. HOV signage from PM 2.1 to 3.7

Fund	ENG	R/W	CON	Total	Prior	2018/2019	2019/2020	2020/2021	2021/2022	2022/2023	2023/2024	Total
CMAQ	4,246	8,000	1,053	13,299	13,299							13,299
INTERSTATE MAINTENANC - EARMARK			1,600	1,600	1,600							1,600
STP LOCAL - REGIONAL			20,996	20,996	20,996							20,996
ORANGE M2 - FREEWAY	4,754	2,620	5,991	13,365	13,365							13,365
STIP ADVANCE CON-RIP			49,529	49,529	49,529							49,529
ORA990929 Total	9,000	10,620	79,169	98,789	98,789							98,789

ProjectID	County	Air Basin	Model	RTP ID	Program	Route	Begin	End	System	Conformity Category	Amendment
ORA111002	Orange	SCAB		2H01143	CAY62	5	3.7	6.2	S	TCM	0
							PTC	68,711	Agency	ORANGE COUNTY TRANS AUTHORITY (OCTA)	

Description:
 Interstate 5 Add 1 HOV in each direction from South of Avenida Vista Hermosa to South of Pacific Coast Highway. PPNO 2531E

Fund	ENG	R/W	CON	Total	Prior	2018/2019	2019/2020	2020/2021	2021/2022	2022/2023	2023/2024	Total
CMAQ	3,687		9,785	13,472	13,472							13,472
ORANGE M2 - FREEWAY	3,253	666	4,541	8,460	8,460							8,460



Final 2019 Federal Transportation Improvement Program

100% Prior Years
 Orange County Project Listing
 Local Highway, State Highway, Transit
 (in \$000` s)

ProjectID	County	Air Basin	Model	RTP ID	Program	Route	Begin	End	System	Conformity Category	Amendment	
ORA130064	Orange	SCAB		2M0728	NCN21	405	3.81	3.09	S	EXEMPT - 93.126	0	
Description:							PTC	2,328	Agency	CALTRANS		
I-405 – add one southbound auxiliary lane from University Drive to Sand Canyon (Segment 2) and Sand Canyon Avenue to SR-133 (Segment 1)(PPNO 4956). Estimated total project cost of \$15.94 million												
Fund	ENG	R/W	CON	Total	Prior	2018/2019	2019/2020	2020/2021	2021/2022	2022/2023	2023/2024	Total
STIP ADVANCE CON-RIP	2,328			2,328	2,328							2,328
ORA130064 Total	2,328			2,328	2,328							2,328

ProjectID	County	Air Basin	Model	RTP ID	Program	Route	Begin	End	System	Conformity Category	Amendment	
ORA030605	Orange	SCAB		ORA030605	CAX62	405	9.3	24.2	S	TCM Committed	0	
Description:							PTC	1,900,000	Agency	ORANGE COUNTY TRANS AUTHORITY (OCTA)		
I-405 FROM SR-73 TO I-605. Add 1 MF lane in each direction and additional capital improvements (by 2022), convert existing HOV to HOT. Add 1 additional HOT lane each direction. Combined with ORA045, ORA151, ORA100507, ORA120310, and ORA030605A. Signage from PM 7.6 to 24.2												
Fund	ENG	R/W	CON	Total	Prior	2018/2019	2019/2020	2020/2021	2021/2022	2022/2023	2023/2024	Total
FFY 2006 APPROPRIATIONS EARMARKS	990			990	990							990
DEMO-SAFETEA-LU	2,968			2,968	2,968							2,968
DEMO - TEA 21	5,560			5,560	5,560							5,560
INTERSTATE MAINTENANC			1,130	1,130	1,130							1,130
STP LOCAL - REGIONAL	8,353	746	25,901	35,000	35,000							35,000
TRANSPORTATION INFRASTRUCTURE FINANCE & INNOVATION ACT LOCAL ADVANCE CONSTRUCTION	32,782	71,014	525,134	628,930	628,930							628,930
ORANGE M2 - FREEWAY	11,493	238,890	885,268	1,135,651	1,135,651							1,135,651
SHOPP - ADVANCE CONSTRUCTION			82,000	82,000	82,000							82,000
TRADE CORRIDOR PROGRAM			7,771	7,771	7,771							7,771
ORA030605 Total	62,146	310,650	1,527,204	1,900,000	1,900,000							1,900,000

ProjectID	County	Air Basin	Model	RTP ID	Program	System	Conformity Category	Amendment				
ORA120318	Orange	SCAB		ORA120318	TRR14	T	TCM	0				
Description:						PTC	183,863	Agency	ANAHEIM			
ANAHEIM REGIONAL TRANS INTERMODAL CENTER (ARTIC) PHASE I - INCLUDE EXPAND OF EXIST AMTRAK/METROLINK STATION AT ANA STAD TO PROVIDE ACCESS W/ TRANS SVC.												
Fund	ENG	R/W	CON	Total	Prior	2018/2019	2019/2020	2020/2021	2021/2022	2022/2023	2023/2024	Total
FFY 2008 Appropriations Earmarks	588			588	588							588
FFY 2009 Appropriations Earmarks	2,613			2,613	2,613							2,613
FTA 5307 (FHWA TRANSFER FUNDS)			35,000	35,000	35,000							35,000



Final 2019 Federal Transportation Improvement Program

100% Prior Years
 Orange County Project Listing
 Local Highway, State Highway, Transit
 (in \$000` s)

FTA 5309(a) GUIDEWY	3,344		13,617	16,961	16,961								16,961
FTA 5309(c) BUS			12,500	12,500	12,500								12,500
LOS ANGELES -LONG BEACH- ANAHEIM URBANIZED AREA - SGR			4,206	4,206	4,206								4,206
MISSION VIEJO URBANIZED AREA - SGR			3,794	3,794	3,794								3,794
ORANGE M - TRANSIT	35,900		8,000	43,900	43,900								43,900
ORANGE CO. MEASURE M2 - TRANSIT		1,129	33,953	35,082	35,082								35,082
STATE CASH - RIP			29,219	29,219	29,219								29,219
ORA120318 Total	42,445	1,129	140,289	183,863	183,863								183,863

ProjectID	County	Air Basin	Model	RTP ID	Program				System	Conformity Category	Amendment
ORA113027	Orange	SCAB		2TR0704	TRRH6				T	EXEMPT - 93.126	0
Description:						PTC	4,600	Agency	FULLERTON		

Fullerton Transportation Center Elevators Expansion

Fund	ENG	R/W	CON	Total	Prior	2018/2019	2019/2020	2020/2021	2021/2022	2022/2023	2023/2024	Total
CITY FUNDS			600	600	600							600
ORANGE M - TRANSIT	470		1,312	1,782	1,782							1,782
PROP 116			1,718	1,718	1,718							1,718
PUBLIC TRANS MODERINAZATION IMP AND SERV. ENHANCEMENT ACCT.			500	500	500							500
ORA113027 Total	470		4,130	4,600	4,600							4,600

ProjectID	County	Air Basin	Model	RTP ID	Program				System	Conformity Category	Amendment
ORA000817	Orange	SCAB		REG0702	BUR17				T	EXEMPT - 93.126	0
Description:						PTC	31,105	Agency	ORANGE COUNTY TRANS AUTHORITY (OCTA)		

Purchase (36) Standard 60-foot Replacement Bus - Alternative Fuel - (20) in FY13/14, (16) in FY15/16. Transit Development Toll Credit/Toll Match for FTA-TR @ \$3,783 in FY11/12 and FTA 5307 @ \$1,505 in FY11/12.

Fund	ENG	R/W	CON	Total	Prior	2018/2019	2019/2020	2020/2021	2021/2022	2022/2023	2023/2024	Total
FTA 5307 (FHWA TRANSFER FUNDS)			22,250	22,250	22,250							22,250
LOS ANGELES/LONG BEACH/SANTA ANA URBANIZED AREA			8,855	8,855	8,855							8,855
ORA000817 Total			31,105	31,105	31,105							31,105



Final 2019 Federal Transportation Improvement Program

100% Prior Years
 Orange County Project Listing
 Local Highway, State Highway, Transit
 (in \$000` s)

ProjectID	County	Air Basin	Model	RTP ID	Program				System	Conformity Category	Amendment	
ORA020811	Orange	SCAB		2L206	BUR05				T	EXEMPT - 93.126	0	
Description:						PTC	95,240	Agency	ORANGE COUNTY TRANS AUTHORITY (OCTA)			
Purchase (173) 40-foot Alternative Fuel Replacement Buses (OCTA) in FY 2016-17. Transit Development Credits in FTA 5307 FY11/12 @ \$1,267 & FY12/13 @ \$1,878, FTA 5307 FY16-17 @ \$1,951, FTA 5339 FY16-17 @ \$197, and FTA 5339 FY17-18 @ \$926.												
Fund	ENG	R/W	CON	Total	Prior	2018/2019	2019/2020	2020/2021	2021/2022	2022/2023	2023/2024	Total
FTA 5307 (FHWA TRANSFER FUNDS)			29,198	29,198	29,198							29,198
LOS ANGELES/LONG BEACH/SANTA ANA URBANIZED AREA			29,976	29,976	29,976							29,976
LOS ANGELES -LONG BEACH- ANAHEIM URBANIZED AREA - BFG			5,612	5,612	5,612							5,612
RIVERSIDE-SAN BERNARDINO URBANIZED AREA - BFG			3	3	3							3
TDA			30,451	30,451	30,451							30,451
ORA020811 Total			95,240	95,240	95,240							95,240

ProjectID	County	Air Basin	Model	RTP ID	Program				System	Conformity Category	Amendment	
ORA020818	Orange	SCAB		ORA110619	TDM24				T	EXEMPT - 93.126	0	
Description:						PTC	1,304	Agency	ORANGE COUNTY TRANS AUTHORITY (OCTA)			
Grouped Projects for Activities that do not lead to construction. Projects are consistent with 40 CFR Part 93.126 Exempt Tables 2 and Table 3 categories - Specific activities which do not involve or lead directly to construction, such as: Planning and technical studies, Grants for training and research programs, Planning activities conducted pursuant to titles 23 and 49 U.S.C, Federal-aid systems revisions, Engineering to assess social, economic, and environmental effects of the proposed action or alternat												
Fund	ENG	R/W	CON	Total	Prior	2018/2019	2019/2020	2020/2021	2021/2022	2022/2023	2023/2024	Total
FTA 5316 JOB ACCESS PROGRAM			652	652	652							652
AGENCY			652	652	652							652
ORA020818 Total			1,304	1,304	1,304							1,304

ProjectID	County	Air Basin	Model	RTP ID	Program				System	Conformity Category	Amendment	
ORA081623	Orange	SCAB		2TR0704	PLN40				T	EXEMPT - 93.126	0	
Description:						PTC	771	Agency	ORANGE COUNTY TRANS AUTHORITY (OCTA)			
Fullerton Transportation Center - initial planning and conceptual engineering of the expansion for the Fullerton Transportation Center.												
Fund	ENG	R/W	CON	Total	Prior	2018/2019	2019/2020	2020/2021	2021/2022	2022/2023	2023/2024	Total
FTA 5307 (FHWA TRANSFER FUNDS)	671			671	671							671
ORANGE M - TRANSIT	100			100	100							100
ORA081623 Total	771			771	771							771



Final 2019 Federal Transportation Improvement Program

100% Prior Years
 Orange County Project Listing
 Local Highway, State Highway, Transit
 (in \$000` s)

ProjectID	County	Air Basin	Model	RTP ID	Program				System	Conformity Category	Amendment
ORA085001	Orange	SCAB		2TR0704	TRRH6				T	TCM	0

Description:

Orange Transportation Center Parking Structure - project will provide approximately 600 additional transit parking spaces at the Orange Station Parking Center. (Utilize Transit Development Credit Match FHWA Transfer FY 16/17 for \$337 and CMAQ FY 16/17 for \$130)

Fund	ENG	R/W	CON	Total	Prior	2018/2019	2019/2020	2020/2021	2021/2022	2022/2023	2023/2024	Total
FTA 5307 (FHWA TRANSFER FUNDS)			4,073	4,073	4,073							4,073
AGENCY			3,363	3,363	3,363							3,363
CITY FUNDS	907	4,100	4,765	9,772	9,772							9,772
ORANGE M - TRANSIT	1,850			1,850	1,850							1,850
ORANGE CO. MEASURE M2 - TRANSIT			355	355	355							355
STIP Advance Cons			13,762	13,762	13,762							13,762
ORA085001 Total	2,757	4,100	26,318	33,175	33,175							33,175

ProjectID	County	Air Basin	Model	RTP ID	Program				System	Conformity Category	Amendment
ORA085004	Orange	SCAB		2TR0704	TRRH6				T	TCM	0

Description:

Anaheim Canyon Station project will add double track and another platform as well as extend the existing platform to be in conformance with the Metrolink standards for passenger platform length. (Project utilizes \$2,657 in Toll Credit in FY16/17 for CON)

Fund	ENG	R/W	CON	Total	Prior	2018/2019	2019/2020	2020/2021	2021/2022	2022/2023	2023/2024	Total
CMAQ			23,163	23,163	23,163							23,163
FTA 5307 (FHWA TRANSFER FUNDS)	2,250			2,250	2,250							2,250
AGENCY			493	493	493							493
ORANGE M2 - FREEWAY		2,000		2,000	2,000							2,000
ORA085004 Total	2,250	2,000	23,656	27,906	27,906							27,906

ProjectID	County	Air Basin	Model	RTP ID	Program				System	Conformity Category	Amendment
ORA110619	Orange	SCAB		ORA110619	BUO00				T	EXEMPT - 93.126	0

Description:

FTA SECTION 5316 JOBS ACCESS REVERSE COMMUTE (OCTA) VARIOUS PROJECTS TO INCREASE TRANSPORTATION ACCESS TO JOBS FOR LOW INCOME INDIVIDUALS, INCLUDING VOUCHER PROGRAMS AND VANPOOLS

Fund	ENG	R/W	CON	Total	Prior	2018/2019	2019/2020	2020/2021	2021/2022	2022/2023	2023/2024	Total
FTA 5316 JOB ACCESS PROGRAM			7,020	7,020	7,020							7,020
AGENCY			7,020	7,020	7,020							7,020
ORA110619 Total			14,040	14,040	14,040							14,040



Final 2019 Federal Transportation Improvement Program

100% Prior Years
 Orange County Project Listing
 Local Highway, State Highway, Transit
 (in \$000` s)

ProjectID	County	Air Basin	Model	RTP ID	Program				System	Conformity Category	Amendment	
ORA111802	Orange	SCAB		2L206	BUR17				T	EXEMPT - 93.126	0	
Description:						PTC	20,081	Agency	ORANGE COUNTY TRANS AUTHORITY (OCTA)			
Purchase (34) 40-foot Alternative Fuel Replacement Buses (Mission Viejo) in FY 2016-17. Transit Development Credits in FTA 5307 FY11/12 @ \$1,499 & FY12/13 @ \$1,352 & FY16-17 @ \$429, and FTA 5339 FY17-18 @ \$134.												
Fund	ENG	R/W	CON	Total	Prior	2018/2019	2019/2020	2020/2021	2021/2022	2022/2023	2023/2024	Total
MISSION VIEJO URBANIZED AREA			19,292	19,292	19,292							19,292
MISSION VIEJO URBANIZED AREA - BFG			789	789	789							789
ORA111802 Total			20,081	20,081	20,081							20,081

ProjectID	County	Air Basin	Model	RTP ID	Program				System	Conformity Category	Amendment	
ORA112006	Orange	SCAB		RRC0701	TRN14				T	EXEMPT - 93.126	0	
Description:						PTC	4,000	Agency	ORANGE COUNTY TRANS AUTHORITY (OCTA)			
Control Point 4th Street will establish a new CP at 4th Street (MP 175.7) and provide a new No. 10 power turnout to the Union Pacific Railroad (UPRR) spur approximately 0.5 miles south of the Santa Ana Station (MP 175.6), replacing the existing hand-thrown turnout, as well as constructing a new power derail on the UPRR connecting track. Project will utilize \$800,000 in Transit Development Credits Match for FY 12/13.												
Fund	ENG	R/W	CON	Total	Prior	2018/2019	2019/2020	2020/2021	2021/2022	2022/2023	2023/2024	Total
FTA 5309(a) GUIDEWY	250		3,750	4,000	4,000							4,000
ORA112006 Total	250		3,750	4,000	4,000							4,000

ProjectID	County	Air Basin	Model	RTP ID	Program				System	Conformity Category	Amendment	
ORA112008	Orange	SCAB		REG0702	NCR79				T	EXEMPT - 93.126	0	
Description:						PTC	3,457	Agency	ORANGE COUNTY TRANS AUTHORITY (OCTA)			
Slope Stabilization in the Pacific Surfliner corridor in the cities of Laguna Niguel and Mission Viejo. Will utilize \$400 in Transit Development Credits Match for FY 12/13 and \$225 for FY 16/17.												
Fund	ENG	R/W	CON	Total	Prior	2018/2019	2019/2020	2020/2021	2021/2022	2022/2023	2023/2024	Total
FTA 5309(a) GUIDEWY			2,000	2,000	2,000							2,000
LOS ANGELES -LONG BEACH- ANAHEIM URBANIZED AREA - SGR			615	615	615							615
MISSION VIEJO URBANIZED AREA - SGR			508	508	508							508
ORANGE CO. MEASURE M2 - TRANSIT			334	334	334							334
ORA112008 Total			3,457	3,457	3,457							3,457



Final 2019 Federal Transportation Improvement Program

100% Prior Years
 Orange County Project Listing
 Local Highway, State Highway, Transit
 (in \$000` s)

ProjectID	County	Air Basin	Model	RTP ID	Program				System	Conformity Category	Amendment
ORA112501	Orange	SCAB		REG0702	BUO00				T	EXEMPT - 93.126	0
Description:						PTC	6,000	Agency	ORANGE COUNTY TRANS AUTHORITY (OCTA)		

Transit System Study Pilot Project - Operating Assistance. (Project will utilize \$1,200,000 in Toll Credit in FY12/13 for Construction Phase)

Fund	ENG	R/W	CON	Total	Prior	2018/2019	2019/2020	2020/2021	2021/2022	2022/2023	2023/2024	Total
FTA 5307 (FHWA TRANSFER FUNDS)			6,000	6,000	6,000							6,000
ORA112501 Total			6,000	6,000	6,000							6,000

ProjectID	County	Air Basin	Model	RTP ID	Program				System	Conformity Category	Amendment
ORA112702	Orange	SCAB		2120001	TDM20				T	TCM	0
Description:						PTC	16,169	Agency	ORANGE COUNTY TRANS AUTHORITY (OCTA)		

Rideshare Vanpool Program - Capital Lease Cost FY12/13 - FY20/21. Transit Development Credits: FY12-13 FTA 5307 @ \$1,338 and FY17/18 CMAQ @ \$516.

Fund	ENG	R/W	CON	Total	Prior	2018/2019	2019/2020	2020/2021	2021/2022	2022/2023	2023/2024	Total
CMAQ			4,500	4,500	4,500							4,500
FTA 5307 (FHWA TRANSFER FUNDS)			11,669	11,669	11,669							11,669
ORA112702 Total			16,169	16,169	16,169							16,169

ProjectID	County	Air Basin	Model	RTP ID	Program				System	Conformity Category	Amendment
ORA130901	Orange	SCAB		REG0702	TRR15				T	EXEMPT - 93.126	0
Description:						PTC	4,232	Agency	ORANGE COUNTY TRANS AUTHORITY (OCTA)		

Capital Maintenance on Bus System. Bus Maintenance and Administrative Facilities, Bus Rebuilds and Purchase of Miscellaneous Support Equipment. Projects consistent with 40 CFR Part 93.126 Exempt. Tables 2 & 3 categories - Rehab or reconstruction of track structures, track, trackbed in existing ROW including purchase of replacement locomotives with Tier-4 tech. non-capacity increasing. Transit Development Credits/Toll Credits in FTA 5339 FY16/17 @ \$847.

Fund	ENG	R/W	CON	Total	Prior	2018/2019	2019/2020	2020/2021	2021/2022	2022/2023	2023/2024	Total
LOS ANGELES -LONG BEACH- ANAHEIM URBANIZED AREA - BFG			3,469	3,469	3,469							3,469
MISSION VIEJO URBANIZED AREA - BFG			760	760	760							760
RIVERSIDE-SAN BERNARDINO URBANIZED AREA - BFG			3	3	3							3
ORA130901 Total			4,232	4,232	4,232							4,232



Final 2019 Federal Transportation Improvement Program

100% Prior Years
 Orange County Project Listing
 Local Highway, State Highway, Transit
 (in \$000's)

ProjectID	County	Air Basin	Model	RTP ID	Program				System	Conformity Category	Amendment
ORA151309	Orange	SCAB		2120008	BUN93				T	TCM	0
Description:						PTC	2,320	Agency	ORANGE COUNTY TRANS AUTHORITY (OCTA)		

Five 40' Compressed Natural Gas Expansion Buses (Route 560)

Fund	ENG	R/W	CON	Total	Prior	2018/2019	2019/2020	2020/2021	2021/2022	2022/2023	2023/2024	Total
TRANSIT AND INTERCITY RAIL CAPITAL PROGRAM			2,320	2,320	2,320							2,320
ORA151309 Total			2,320	2,320	2,320							2,320

ProjectID	County	Air Basin	Model	RTP ID	Program				System	Conformity Category	Amendment
ORA151310	Orange	SCAB		2TR0709	NCR10				T	EXEMPT - 93.126	0
Description:						PTC	3,096	Agency	ORANGE COUNTY TRANS AUTHORITY (OCTA)		

1% Associated Transit Enhancements – Group Projects for Transportation Enhancement Activities (OCTA) Projects are consistent with 40 CFR Part 93.126 Exempt Tables 2 and Table 3 categories – Transportation enhancement activities (except rehabilitation and operation of historic transportation buildings, structures, or facilities). (Transit Development Credits Match - FTA 5307 FY16/17 \$92K)

Fund	ENG	R/W	CON	Total	Prior	2018/2019	2019/2020	2020/2021	2021/2022	2022/2023	2023/2024	Total
LOS ANGELES/LONG BEACH/SANTA ANA URBANIZED AREA			1,556	1,556	1,556							1,556
TDA			297	297	297							297
ORA151310 Total			1,853	1,853	1,853							1,853

ProjectID	County	Air Basin	Model	RTP ID	Program				System	Conformity Category	Amendment
ORA151311	Orange	SCAB		2TR0709	NCR10				T	EXEMPT - 93.126	0
Description:						PTC	380	Agency	ORANGE COUNTY TRANS AUTHORITY (OCTA)		

1% Associated Transit Enhancements – Group Projects for Transportation Enhancement Activities (Mission Viejo) Projects are consistent with 40 CFR Part 93.126 Exempt Tables 2 and Table 3 categories – Transportation enhancement activities (except rehabilitation and operation of historic transportation buildings, structures, or facilities). (Transit Development Credits Match - FTA 5307 FY16/17 for \$19K)

Fund	ENG	R/W	CON	Total	Prior	2018/2019	2019/2020	2020/2021	2021/2022	2022/2023	2023/2024	Total
MISSION VIEJO URBANIZED AREA			323	323	323							323
TDA			57	57	57							57
ORA151311 Total			380	380	380							380

ProjectID	County	Air Basin	Model	RTP ID	Program				System	Conformity Category	Amendment
ORA170006	Orange	SCAB		ORA110613	SEC54				T	EXEMPT - 93.126	0
Description:						PTC	5,910	Agency	ORANGE COUNTY TRANS AUTHORITY (OCTA)		

SECURITY SURVEILLANCE AND MONITORING EQUIPMENT FOR TRANSIT

Fund	ENG	R/W	CON	Total	Prior	2018/2019	2019/2020	2020/2021	2021/2022	2022/2023	2023/2024	Total
FTA 5309(c) BUS			4,728	4,728	4,728							4,728
LOCAL TRANS FUNDS			942	942	942							942



Final 2019 Federal Transportation Improvement Program

100% Prior Years
 Orange County Project Listing
 Local Highway, State Highway, Transit
 (in \$000` s)

ProjectID	County	Air Basin	Model	RTP ID	Program				System	Conformity Category	Amendment	
ORA170805	Orange	SCAB		REG0702	RAO00				T	EXEMPT - 93.126	0	
Description:						PTC	14,374	Agency	SOUTHERN CALIF REGIONAL RAIL AUTHORITY			
Preventive Maintenance (SCRRA): Projects are consistent with 40 CFR Part 93.126 Exempt Tables 2 and Table 3 categories - Rehabilitation of Transit Vehicles (Transit Development Credits/Toll Credits in FY16/17 @ \$1,200 and FY17/18 @ 1,675).												
Fund	ENG	R/W	CON	Total	Prior	2018/2019	2019/2020	2020/2021	2021/2022	2022/2023	2023/2024	Total
LOS ANGELES/LONG BEACH/SANTA ANA URBANIZED AREA			14,374	14,374	14,374							14,374
ORA170805 Total			14,374	14,374	14,374							14,374

ProjectID	County	Air Basin	Model	RTP ID	Program				System	Conformity Category	Amendment	
ORA152204	Orange	SCAB		2TR0703	PAN07				T	EXEMPT - 93.126	0	
Description:						PTC	735	Agency	VARIOUS AGENCIES			
Grouped Projects for Purchase of office, shop, and operating equipment for existing facilities (paratransit service equipment). Projects are consistent with 40 CFR Part 93.126 Exempt Tables 2 and Table 3 categories - Group Projects for Purchase of office, shop, and operating equipment for existing facilities. FY 2014 Orange County FTA 5310 Projects. (Transit Development Credits Match – FTA 5310 FY15/16 for \$147)												
Fund	ENG	R/W	CON	Total	Prior	2018/2019	2019/2020	2020/2021	2021/2022	2022/2023	2023/2024	Total
LOS ANGELES -LONG BEACH- ANAHEIM URBANIZED AREA - EM			579	579	579							579
MISSION VIEJO URBANIZED AREA - EM			156	156	156							156
ORA152204 Total			735	735	735							735
Grand Total	164,490	411,954	2,287,531	2,863,975	2,863,975							2,863,975



Final 2019 Federal Transportation Improvement Program

100% Prior Years
Riverside County Project Listing
Local Highway, State Highway, Transit
(in \$000's)

ProjectID	County	Air Basin	Model	RTP ID	Program	Route	Begin	End	System	Conformity Category	Amendment		
RIV160503	Riverside	SCAB		3NL04	NCN25				L	TCM Committed	0		
Description:							PTC	1,082	Agency	BANNING			
IN WESTERN RIVERSIDE COUNTY FOR THE CITY OF BANNING - CONSTRUCTION OF NEW BICYCLE AND SRTS IMPROVEMENTS TO PROVIDE NEW CLASS II AND CLASS III BIKE LANES AND PED FACILITIES ALONG HIGHLAND SPRINGS, 8TH ST, AND RAMSEY ST. TC UTILIZATION FOR FY16/17 AND FY17/18.													
Fund		ENG	R/W	CON	Total	Prior	2018/2019	2019/2020	2020/2021	2021/2022	2022/2023	2023/2024	Total
ACTIVE TRANSPORTATION PROGRAM - MPO		120		962	1,082	1,082							1,082
RIV160503 Total		120		962	1,082	1,082							1,082
RIV171204	Riverside	SCAB		3NL04	NCN25				L	TCM	0		
Description:							PTC	322	Agency	BEAUMONT			
IN THE CITY OF BEAUMONT: 8TH STREET BIKE LANE AND SIDEWALK IMPROVEMENTS BETWEEN PENNSYLVANIA AVE AND XENIA AVE APPROX. 6,800 LINEAR FEET OF SIDEWALK AND CLASS III BIKE LANES ALONG 8TH ST.													
Fund		ENG	R/W	CON	Total	Prior	2018/2019	2019/2020	2020/2021	2021/2022	2022/2023	2023/2024	Total
AGENCY				118	118	118							118
TDA ARTICLE #3				204	204	204							204
RIV171204 Total				322	322	322							322
RIV180129	Riverside	SCAB		2016A319	CAYT0				L	NON-EXEMPT	0		
Description:							PTC	2,200	Agency	BEAUMONT			
IN WESTERN RIV CO IN THE CITY OF BEAUMONT - GRADE SEPERATION UNDER CROSSING AT PENNSYLVANIA AVE AND UPRR, INCLUDING WIDENING OF PENNSYLVANIA AVE FROM 1ST ST TO 6TH ST FROM 2 TO 4 LANES TO INCLUDE SIDEWALK IMPROVEMENTS (APPROX. 4,435 LF) AND TRAFFIC SIGNALIZATION.													
Fund		ENG	R/W	CON	Total	Prior	2018/2019	2019/2020	2020/2021	2021/2022	2022/2023	2023/2024	Total
CITY FUNDS		2,200			2,200	2,200							2,200
RIV180129 Total		2,200			2,200	2,200							2,200
RIV160401	Riverside	SSAB		REG0704	PLN40				L	EXEMPT - 93.126	0		
Description:							PTC	19	Agency	CALIF DEPARTMENT OF PARKS & RECREATION			
IN EASTERN RIVERSIDE COUNTY NEAR THE CITY OF PALM SPRINGS - COMPOSITION AND PRINTING OF PALM SPRINGS OHV TRAIL MAP. (Project #RTM-15-011)													
Fund		ENG	R/W	CON	Total	Prior	2018/2019	2019/2020	2020/2021	2021/2022	2022/2023	2023/2024	Total
RECREATIONAL TRAILS				17	17	17							17
AGENCY				2	2	2							2
RIV160401 Total				19	19	19							19



Final 2019 Federal Transportation Improvement Program

100% Prior Years
 Riverside County Project Listing
 Local Highway, State Highway, Transit
 (in \$000's)

ProjectID	County	Air Basin	Model	RTP ID	Program	Route	Begin	End	System	Conformity Category	Amendment		
RIV091011	Riverside	SSAB		3A07027	CAX60				L	NON-EXEMPT	0		
Description:							PTC	18,703	Agency	CATHEDRAL CITY			
IN EASTERN RIVERSIDE COUNTY IN THE COACHELLA VALLEY - DATE PALM DR OVER THE WHITEWATER RIVER: WIDENING OF DATE PALM DR FROM 4 TO 6 LNS (3 LNS IN EA DIR), FROM APPROX. 350 FT S/O THE BRIDGE TO 250 FT N/O THE BRIDGE (VIA ESTRADA TO THE NORTH AND PEREZ RD. TO THE SOUTH), INCLUDING THE CONSTRUCTION OF A RAISED MEDIAN AND SIDEWALK ALONG THE EAST SIDE OF THE PROJECT (BRIDGE NO. 56C0189).													
Fund		ENG	R/W	CON	Total	Prior	2018/2019	2019/2020	2020/2021	2021/2022	2022/2023	2023/2024	Total
CITY FUNDS		206	29	1,910	2,145	2,145							2,145
BRIDGE - LOCAL		1,594	221	14,743	16,558	16,558							16,558
RIV091011 Total		1,800	250	16,653	18,703	18,703							18,703

ProjectID	County	Air Basin	Model	RTP ID	Program	Route	Begin	End	System	Conformity Category	Amendment		
RIV140816	Riverside	SSAB		3NL04	NCN26				L	EXEMPT - 93.126	0		
Description:							PTC	520	Agency	COACHELLA			
IN EASTERN RIVERSIDE COUNTY FOR THE CITY OF COACHELLA - INSTALL 8.2 MILES OF CLASS II BIKE LANES ON CITY ARTERIALS TO FACILITATE RESIDENTIAL TO COMMERCIAL CONNECTIVITY (\$52.76 OF TC TO MATCH CMAQ IN FY 16/17)(PM 2.5 BENEFITS .816 KG/DAY)													
Fund		ENG	R/W	CON	Total	Prior	2018/2019	2019/2020	2020/2021	2021/2022	2022/2023	2023/2024	Total
CMAQ				460	460	460							460
CITY FUNDS		60			60	60							60
RIV140816 Total		60		460	520	520							520

ProjectID	County	Air Basin	Model	RTP ID	Program	Route	Begin	End	System	Conformity Category	Amendment		
RIV140842	Riverside	SSAB		7120004	NCN25				L	EXEMPT - 93.126	0		
Description:							PTC	1,764	Agency	COACHELLA			
IN EASTERN RIVERSIDE COUNTY FOR THE CITY OF COACHELLA - ATP IMPROVEMENTS CYCLE 1: ADD 7 MI. OF CLASS II BIKE LANES & CLASS III BIKEWAYS W/SHARROWS, APSHALT BIKE PATH, PED XING, & CONSTRUCTION OF 2 MI. OF SIDEWALKS AT DIFFERENT LOCATIONS & LANDSCAPED MEDIANS ALONG AVE 50 & AVE 52 FROM WESTERN CITY LIMITS TO CV LINK. TC USED TO MATCH ATP													
Fund		ENG	R/W	CON	Total	Prior	2018/2019	2019/2020	2020/2021	2021/2022	2022/2023	2023/2024	Total
ACTIVE TRANSPORTATION PROGRAM - MPO		100		1,664	1,764	1,764							1,764
RIV140842 Total		100		1,664	1,764	1,764							1,764

ProjectID	County	Air Basin	Model	RTP ID	Program	Route	Begin	End	System	Conformity Category	Amendment		
RIV151217	Riverside	SSAB		3A07057	CAXT2				L	NON-EXEMPT	0		
Description:							PTC	3,600	Agency	COACHELLA			
IN EASTERN RIVERSIDE COUNTY IN THE CITY OF COACHELLA - WIDENING OF AVENUE 48 FROM 2 TO 6 LANES (1 LN EA DIR TO 3 LNS EA DIR) FROM JACKSON RD TO VAN BUREN ST INCLUDING TRAFFIC SIGNAL MODIFICATIONS, STREET LIGHTING, DRAINAGE IMPROVEMENTS INCLUDING SIDEWALK AND BICYCLE LANES AND LANDSCAPING													
Fund		ENG	R/W	CON	Total	Prior	2018/2019	2019/2020	2020/2021	2021/2022	2022/2023	2023/2024	Total
STP LOCAL				2,278	2,278	2,278							2,278



Final 2019 Federal Transportation Improvement Program

100% Prior Years
 Riverside County Project Listing
 Local Highway, State Highway, Transit
 (in \$000's)

ProjectID	County	Air Basin	Model	RTP ID	Program	Route	Begin	End	System	Conformity Category	Amendment	
RIV151001	Riverside	SSAB		3A07031	CAX63				L	NON-EXEMPT	0	
Description:							PTC	10,920	Agency	INDIO		
IN EASTERN RIVERSIDE COUNTY FOR THE CITY OF INDIO - RECONSTRUCT AND IMPROVE HIGHWAY 111 FROM 760 FT WEST OF MADISON ST TO RUBIDOUX ST INCLUDING UPDATING ALL TRAFFIC SIGNALS AND UPDATE ALL SIDEWALKS, RAMPS AND DRIVEWAYS TO CURRENT ADA STANDARDS. WIDEN OF HIGHWAY 111 FROM 4 LANES (2 IN EACH DIR) TO 6 LANES (3 IN EACH DIR).												
Fund	ENG	R/W	CON	Total	Prior	2018/2019	2019/2020	2020/2021	2021/2022	2022/2023	2023/2024	Total
STP LOCAL			4,680	4,680	4,680							4,680
CITY FUNDS	131			131	131							131
RIV CO SALES TAX	389		5,720	6,109	6,109							6,109
RIV151001 Total	520		10,400	10,920	10,920							10,920
RIV080917	Riverside	SCAB		3A07155	CAX63				L	NON-EXEMPT	0	
Description:							PTC	23,000	Agency	MORENO VALLEY		
IN THE CITY OF MORENO VALLEY - WIDEN MORENO BEACH DR BETWEEN CACTUS AVE AND AUTO MALL DR FROM 2 TO 6 LANES. INCLUDES SIGNALS AT COTTONWOOD AVE, ALESSANDRO BLVD, AND CACTUS AVE.												
Fund	ENG	R/W	CON	Total	Prior	2018/2019	2019/2020	2020/2021	2021/2022	2022/2023	2023/2024	Total
CITY FUNDS	559			559	559							559
RIV080917 Total	559			559	559							559
RIV080918	Riverside	SCAB		3A07156	CAX63				L	NON-EXEMPT	0	
Description:							PTC	18,300	Agency	MORENO VALLEY		
IN THE CITY OF MORENO VALLEY - WIDEN REDLANDS BLVD BETWEEN SR-60 AND CACTUS AVE FROM 2 TO 4 LANES. IMPROVEMENTS INCLUDE MEDIANS, TRAFFIC SIGNALS, CHANNELIZATION, LEFT TURN POCKETS, DEDICATED RIGHT TURN, DRAINAGE, LANDSCAPING, SIDEWALKS, BIKE LANES, AND TRAILS.												
Fund	ENG	R/W	CON	Total	Prior	2018/2019	2019/2020	2020/2021	2021/2022	2022/2023	2023/2024	Total
DEVELOPER FEES	2,300			2,300	2,300							2,300
RIV080918 Total	2,300			2,300	2,300							2,300
RIV090911	Riverside	SCAB		3A0805	CAXT2				L	NON-EXEMPT	0	
Description:							PTC	990	Agency	MORENO VALLEY		
IN MORENO VALLEY, WIDEN KITCHING ST FROM 2 TO 4 LANES FROM GENTIAN AVE TO CACTUS AVE , INCLUDING SIDEWALK INSTALLATION WITHIN PROJECT LIMITS.												
Fund	ENG	R/W	CON	Total	Prior	2018/2019	2019/2020	2020/2021	2021/2022	2022/2023	2023/2024	Total
BONDS - LOCAL	990			990	990							990
RIV090911 Total	990			990	990							990



Final 2019 Federal Transportation Improvement Program

100% Prior Years
 Riverside County Project Listing
 Local Highway, State Highway, Transit
 (in \$000's)

ProjectID	County	Air Basin	Model	RTP ID	Program	Route	Begin	End	System	Conformity Category	Amendment		
RIV091002	Riverside	SCAB		3A10WT02	CANT6				L	NON-EXEMPT	0		
Description:							PTC	861	Agency	MORENO VALLEY			
IN WESTERN RIVERSIDE COUNTY IN THE CITY OF MORENO VALLEY - EUCALYPTUS AVE. EXTENSION: CONSTRUCTION OF 3 THROUGH LANES (2 LANES WB & 1 LANE EB) BETWEEN REDLANDS BLVD. AND THEODORE STREET, INCLUDING THE INSTALLATION OF MEDIANS, LEFT TURN POCKETS, DEDICATED RIGHT TURN LANES, DRAINAGE IMPROVEMENTS, LANDSCAPING, SIDEWALKS, AND A CLASS I BIKE PATH.													
Fund		ENG	R/W	CON	Total	Prior	2018/2019	2019/2020	2020/2021	2021/2022	2022/2023	2023/2024	Total
DEVELOPER FEES		861			861	861							861
RIV091002 Total		861			861	861							861

ProjectID	County	Air Basin	Model	RTP ID	Program	Route	Begin	End	System	Conformity Category	Amendment		
RIV140849	Riverside	SCAB		3NL04	NCN27				L	EXEMPT - 93.126	0		
Description:							PTC	1,640	Agency	MORENO VALLEY			
IN WESTERN RIVERSIDE CO. IN THE CITY OF MORENO VALLEY – CITYWIDE SRTS PED FACILITY IMPROVEMENTS: INSTALL 2,840 FT. OF SIDEWALK GAP CLOSURES, CURBS, GUTTERS, STREET LIGHTS, ADA RAMPS, & STREET WIDENING ON DRACAEA AVE, EUCALYPTUS AVE, IRONWOOD AVE, KITCHING ST, SANDY GLADE AVE, AND ELSWORTH ST; NON-INFRASTRUCTURE INCLUDES BIKE/PED SAFETY CAMPAIGN & BIKE SAFETY CLASSES. TC USED TO MATCH ATP													
Fund		ENG	R/W	CON	Total	Prior	2018/2019	2019/2020	2020/2021	2021/2022	2022/2023	2023/2024	Total
ACTIVE TRANSPORTATION PROGRAM		89	71	1,480	1,640	1,640							1,640
RIV140849 Total		89	71	1,480	1,640	1,640							1,640

ProjectID	County	Air Basin	Model	RTP ID	Program	Route	Begin	End	System	Conformity Category	Amendment		
RIV151202	Riverside	SCAB		3ITS07	ITS02				L	TCM	0		
Description:							PTC	2,400	Agency	MORENO VALLEY			
IN WESTERN RIVERSIDE COUNTY IN THE CITY OF MORENO VALLEY - DESIGN AND CONSTRUCTION OF ITS, INCLUDING AN ETHERNET FIBER-OPTIC BACKBONE SYSTEM, CCTV CAMERAS AT 26 KEY INTERSECTIONS, AND NEW TRAFFIC SIGNAL CONTROLLERS AT EXISTING 43 SIGNALIZED INTERSECTIONS (CMAQ PM 2.5 BENEFITS .21 KG/DAY)													
Fund		ENG	R/W	CON	Total	Prior	2018/2019	2019/2020	2020/2021	2021/2022	2022/2023	2023/2024	Total
CMAQ				1,542	1,542	1,542							1,542
AGENCY				490	490	490							490
CITY FUNDS		100		268	368	368							368
RIV151202 Total		100		2,300	2,400	2,400							2,400

ProjectID	County	Air Basin	Model	RTP ID	Program	Route	Begin	End	System	Conformity Category	Amendment		
RIV151203	Riverside	SCAB		7120006	ITS05				L	EXEMPT - 93.126	0		
Description:							PTC	451	Agency	MORENO VALLEY			
IN WESTERN RIVERSIDE COUNTY IN THE CITY OF MORENO VALLEY - INSTALL THREE DYNAMIC MESSAGE SIGNS ALONG ARTERIAL ROUTES APPROACHING INTERSTATE 15 AND STATE ROUTE 60. SELECTED LOCATIONS: PERRIS BLVD SOUTH OF CACTUS AVENUE, ALESSANDRO BOULEVARD EAST OF FREDERICK, AND CACTUS AVE EAST OF FREDERICK.													
Fund		ENG	R/W	CON	Total	Prior	2018/2019	2019/2020	2020/2021	2021/2022	2022/2023	2023/2024	Total
CMAQ				341	341	341							341



Final 2019 Federal Transportation Improvement Program

100% Prior Years
 Riverside County Project Listing
 Local Highway, State Highway, Transit
 (in \$000` s)

ProjectID	County	Air Basin	Model	RTP ID	Program	Route	Begin	End	System	Conformity Category	Amendment	
RIV070702	Riverside	SCAB		3AL304	CAN67				L	EXEMPT - 93.126	0	
Description:							PTC	800	Agency	RIVERSIDE COUNTY		
NEAR SR60 AND BEAUMONT W/O JCT SR60/I-10: CONSTRUCT NEW 4 LANE (2 LNS EACH DIR) POTRERO BLVD FROM SR 60 SOUTH & EAST TO SR79 (PA&ED/PRE-DESIGN)												
Fund	ENG	R/W	CON	Total	Prior	2018/2019	2019/2020	2020/2021	2021/2022	2022/2023	2023/2024	Total
COUNTY	800			800	800							800
RIV070702 Total	800			800	800							800

ProjectID	County	Air Basin	Model	RTP ID	Program	Route	Begin	End	System	Conformity Category	Amendment	
RIV090903	Riverside	SCAB		3A04WT137A	CAX63				L	NON-EXEMPT	0	
Description:							PTC	173,185	Agency	RIVERSIDE COUNTY		
IN RIVERSIDE COUNTY ON CAJALCO RD – CAJALCO RD. WIDENING FROM 2 TO 4 THRU LNS (2 IN EA DIR) FROM TEMESCAL CANYON RD. TO HARVILL AVE AND FROM 4 TO 6 LANES FROM HARVILL AVE TO I-215, INCLUDING TURN POCKETS AND A BRIDGE RECONSTRUCTION OVER A WATER CROSSING (RTP IDS: 3A04WT137 AND 3A04WT138) (PA&ED ONLY) (\$803 IN FY 09/10 AND \$344.01 IN FY 15/16 OF TC USED FOR STPL MATCH IN PA&ED).												
Fund	ENG	R/W	CON	Total	Prior	2018/2019	2019/2020	2020/2021	2021/2022	2022/2023	2023/2024	Total
STP LOCAL	13,000			13,000	13,000							13,000
RIV090903 Total	13,000			13,000	13,000							13,000

ProjectID	County	Air Basin	Model	RTP ID	Program	Route	Begin	End	System	Conformity Category	Amendment	
RIV140847	Riverside	SSAB		3NL04	NCN25				L	EXEMPT - 93.126	0	
Description:							PTC	945	Agency	RIVERSIDE COUNTY		
IN EASTERN RIVERSIDE COUNTY FOR THE COUNTY OF RIVERSIDE IN MECCA - MECCA SIDEWALK & ROADWAY SAFETY IMPROVEMENTS: INSTALL 4,300 L.F. OF CONCRETE SIDEWALK, CURB AND GUTTER, PAVEMENT IMPROVEMENTS, CURB RAMPS, DRIVEWAY APPROACHES, SIGNS AND MARKERS ALONG SIXTH ST., DALE KILER RD., & BROWN ST												
Fund	ENG	R/W	CON	Total	Prior	2018/2019	2019/2020	2020/2021	2021/2022	2022/2023	2023/2024	Total
COUNTY	15		79	94	94							94
ACTIVE TRANSPORTATION PROGRAM - MPO	140		711	851	851							851
RIV140847 Total	155		790	945	945							945

ProjectID	County	Air Basin	Model	RTP ID	Program	Route	Begin	End	System	Conformity Category	Amendment	
RIV140853	Riverside	SCAB		7120004	LUM03				L	EXEMPT - 93.126	0	
Description:							PTC	1,350	Agency	RIVERSIDE COUNTY		
IN RIV CO FOR CO'S DPH-PROJECTS ARE CONSISTENT WITH 40 CFR PART 93.126 EXEMPT TABLES 2&TABLE 3 CAT-SPECIFIC ACTIVITIES WHICH DO NOT INVOLVE OR LEAD TO CON,SUCH AS: PLAN &TECH STUDIES,GRANTS FOR TRAINING&RESEARCH PROGRAMS,PLAN ACTIVITES CONDUCTED PUR TO TITLES 23 & 49 USC,FED-AID SYSTEMS REV,ENG TO ASSESS SOCIAL,ECONOMIC,&ENVIRONMENTAL AFFECTS OF THE PROPOSED ACTION OR ALTERNATIVE TO THAT ACTION												
Fund	ENG	R/W	CON	Total	Prior	2018/2019	2019/2020	2020/2021	2021/2022	2022/2023	2023/2024	Total
ACTIVE TRANSPORTATION PROGRAM			1,350	1,350	1,350							1,350
RIV140853 Total			1,350	1,350	1,350							1,350



Final 2019 Federal Transportation Improvement Program

100% Prior Years
 Riverside County Project Listing
 Local Highway, State Highway, Transit
 (in \$000's)

ProjectID	County	Air Basin	Model	RTP ID	Program	Route	Begin	End	System	Conformity Category	Amendment
RIV150901	Riverside	SCAB		3A04WT197	CAX63				L	NON-EXEMPT	0

Description:

IN WESTERN RIVERSIDE COUNTY SOUTHEAST OF CORONA - (GAP CLOSURE) WIDEN TEMESCAL CYN ROAD FROM TWO TO FOUR LANES INCLUDING BUT NOT LIMITED TO CURB&GUTTER AND CURB RAMPS IN THREE SEGMENTS; SEGMENT 1:EL CERRITO RD TO TOM BARNES ST.(.7 MI) (SPLIT PROJ. RIV150901A) ; SEGMENT 2: DOS LAGOS DR TO PULSAR CT (.7 MI) (RIV150901); AND SEGMENT 3: DAWSON CYN RD TO NORTH .7 MILES (.7 MI) (RIV150901).

Fund	ENG	R/W	CON	Total	Prior	2018/2019	2019/2020	2020/2021	2021/2022	2022/2023	2023/2024	Total
AGENCY	3,870			3,870	3,870							3,870
RIV CO SALES TAX		5,000	7,300	12,300	12,300							12,300
SB1 LOCAL PARTNERSHIP FORMULA FUNDS			7,300	7,300	7,300							7,300
RIV150901 Total	3,870	5,000	14,600	23,470	23,470							23,470

ProjectID	County	Air Basin	Model	RTP ID	Program	Route	Begin	End	System	Conformity Category	Amendment
RIV151210	Riverside	SCAB		3NL04	NCN25				L	TCM	0

Description:

IN WESTERN RIVERSIDE COUNTY FOR THE COUNTY OF RIVERSIDE - CONSTRUCTION OF A 5.2 MILE MULTI-MODAL URBAN TRAIL ALONG THE SALT CREEK FLOOD CONTROL CHANNEL IN THE CITIES OF HEMET AND MENIFEE. THE MULTI-MODAL TRAIL WILL INCLUDE A 14 FT WIDE CLASS I BIKEWAY AND 5 FT WIDE DECOMPOSED GRANITE PEDESTRIAL TRAIL. TOLL CREDITS \$584K USED FOR CON IN FY17/18.

Fund	ENG	R/W	CON	Total	Prior	2018/2019	2019/2020	2020/2021	2021/2022	2022/2023	2023/2024	Total
CMAQ			5,090	5,090	5,090							5,090
AGENCY	1,239	76		1,315	1,315							1,315
RIV151210 Total	1,239	76	5,090	6,405	6,405							6,405

ProjectID	County	Air Basin	Model	RTP ID	Program	Route	Begin	End	System	Conformity Category	Amendment
RIV160502	Riverside	MDAB		3NL04	NCN27				L	EXEMPT - 93.126	0

Description:

IN RIVERSIDE COUNTY IN THE PALO VERDE AREA NEAR BLYTHE - 3RD PLACE SIDEWALK AND ROADWAY SAFETY IMPROVEMENTS INCLUDES CONSTRUCTION OF APPROX. 1,500 LF OF CONCRETE SIDEWALK, CURB & GUTTER, PAVEMENT IMPROVEMENTS, ADA COMPLIANT CURB RAMPS, DRIVEWAY APPROACHES, FLASHING BEACONS, SIGNS, MARKINGS & OTHER INCIDENTAL ITEMS TO IMPROVE SAFETY.

Fund	ENG	R/W	CON	Total	Prior	2018/2019	2019/2020	2020/2021	2021/2022	2022/2023	2023/2024	Total
AGENCY		150		150	150							150
ACTIVE TRANSPORTATION PROGRAM	126		595	721	721							721
RIV160502 Total	126	150	595	871	871							871



Final 2019 Federal Transportation Improvement Program

100% Prior Years
 Riverside County Project Listing
 Local Highway, State Highway, Transit
 (in \$000's)

ProjectID	County	Air Basin	Model	RTP ID	Program	Route	Begin	End	System	Conformity Category	Amendment		
RIV041047	Riverside	SCAB		RIV041047	LUM04				L	EXEMPT - 93.126	0		
Description:							PTC	1,600	Agency	RIVERSIDE COUNTY TRANS COMMISSION (RCTC)			
GROUPED PROJECTS FOR TRANSPORTATION ENHANCEMENT ACTIVITIES: PROJECTS ARE CONSISTENT WITH 40 CRF PART 93.126 EXEMPT TABLES 2 AND TABLE 3 CATEGORIES - TRANSPORTATION ENHANCEMENT ACTIVITIES (EXCEPT REHABILITATION AND OPERATION OF HISTORIC TRANSPORTATION BUILDINGS, STRUCTURES, OR FACILITIES).													
Fund		ENG	R/W	CON	Total	Prior	2018/2019	2019/2020	2020/2021	2021/2022	2022/2023	2023/2024	Total
STP LOCAL				1,600	1,600	1,600							1,600
RIV041047 Total				1,600	1,600	1,600							1,600

ProjectID	County	Air Basin	Model	RTP ID	Program	Route	Begin	End	System	Conformity Category	Amendment		
RIV130402	Riverside	SSAB		3AL104	LUM02				L	EXEMPT - 93.126	0		
Description:							PTC	518	Agency	RIVERSIDE COUNTY TRANS COMMISSION (RCTC)			
GROUPED PROJECTS FOR PAVEMENT RESURFACING AND/OR REHABILITATION ON THE LOCAL ROADS SYSTEM: PROJECTS ARE CONSISTENT WITH 40 CFR PART 93.126 EXEMPT TABLES 2 AND TABLE 3 CATEGORIES - PAVEMENT RESURFACING AND/OR REHABILITATION.													
Fund		ENG	R/W	CON	Total	Prior	2018/2019	2019/2020	2020/2021	2021/2022	2022/2023	2023/2024	Total
STP LOCAL				135	135	135							135
CITY FUNDS				383	383	383							383
RIV130402 Total				518	518	518							518

ProjectID	County	Air Basin	Model	RTP ID	Program	Route	Begin	End	System	Conformity Category	Amendment		
RIV151132	Riverside	SCAB		3NL04	NCN25				L	EXEMPT - 93.126	0		
Description:							PTC	3,345	Agency	RIVERSIDE COUNTY TRANS COMMISSION (RCTC)			
GROUPED PROJECTS FOR BICYCLE AND PEDESTRIAN FACILITIES - NON - MOTORIZED - PROJECTS CONSISTENT WITH 40 CFR PART 93.126 EXEMPT TABLES 2 AND TABLE 3 CATEGORIES - BICYCLE AND PEDESTRIAN FACILITIES (BOTH MOTORIZED AND NON-MOTORIZED).													
Fund		ENG	R/W	CON	Total	Prior	2018/2019	2019/2020	2020/2021	2021/2022	2022/2023	2023/2024	Total
CITY FUNDS				1,533	1,533	1,533							1,533
TDA ARTICLE #3				1,812	1,812	1,812							1,812
RIV151132 Total				3,345	3,345	3,345							3,345

ProjectID	County	Air Basin	Model	RTP ID	Program	Route	Begin	End	System	Conformity Category	Amendment		
RIV140841	Riverside	SCAB		3NL04	NCN25				L	TCM Committed	0		
Description:							PTC	332	Agency	RIVERSIDE, CITY OF			
IN WESTERN RIVERSIDE COUNTY FOR CITY OF RIVERSIDE-IOWA AVE & MLK BLVD BIKE IMPROVEMENTS: CONSTRUCT 0.8 MI 10 FT WIDE TWO DIR MULTI-USE PATH ON N.SIDE OF MLK BLVD B/W CANYON CREST DR & CHICAGO AVE & WIDENING IOWA AVE B/W MLK BLVD & EVERTON PL INCLUDES GRADING, ASPHALT PAVING, SIGNS, & RESTRIPIPING & INSTALL 6 FT CLASS II BIKE LNS FOR 0.8 MI WITH 2 FT BUFFERS													
Fund		ENG	R/W	CON	Total	Prior	2018/2019	2019/2020	2020/2021	2021/2022	2022/2023	2023/2024	Total
CITY FUNDS		27		38	65	65							65
ACTIVE TRANSPORTATION PROGRAM - MPO				267	267	267							267
RIV140841 Total		27		305	332	332							332



Final 2019 Federal Transportation Improvement Program

100% Prior Years
 Riverside County Project Listing
 Local Highway, State Highway, Transit
 (in \$000` s)

ProjectID	County	Air Basin	Model	RTP ID	Program	Route	Begin	End	System	Conformity Category	Amendment
RIV140843	Riverside	SCAB		3NL04	NCN27				L	TCM Committed	0

Description:

IN WESTERN RIVERSIDE COUNTY IN THE CITY OF RIVERSIDE-WELLS/ARLANZA SIDEWALK IMPROVEMENTS: INSTALL ADA RAMPS, DRIVEWAY APPROACHES & 27,600 SQ FT OF SIDEWALK ON ONE SIDE OF FOUR STREETS (CHALLENGE AVE, IVANHOE AVE, KENT AVE, BABB AVE) SURROUNDING WELLS MIDDLE SCHOOL AND ARLANZA ELEMENTARY SCHOOL. TC USED TO MATCH ATP FUNDS

Fund	ENG	R/W	CON	Total	Prior	2018/2019	2019/2020	2020/2021	2021/2022	2022/2023	2023/2024	Total
CITY FUNDS	179			179	179							179
ACTIVE TRANSPORTATION PROGRAM - MPO			1,589	1,589	1,589							1,589
RIV140843 Total	179		1,589	1,768	1,768							1,768

ProjectID	County	Air Basin	Model	RTP ID	Program	Route	Begin	End	System	Conformity Category	Amendment
RIV140844	Riverside	SCAB		3NL04	NCN25				L	TCM Committed	0

Description:

IN WESTERN RIVERSIDE CO. IN THE CITY OF RIVERSIDE - NORTE VISTA SIDEWALK IMPROVEMENTS: INSTALL ADA RAMPS, DRIVEWAY APPROACHES & 94,200 SQ.FT. OF SIDEWALK ON ONE SIDE OF FOUR STREETS (GAYLORD ST, JONES AVE, CHADBOURNE AVE, BUSHNELL AVE) NEAR NORTE VISTA HIGH SCHOOL, ROSEMARY KENNEDY ELEMENTARY SCHOOL, AND TWINHILL ELEMENTARY SCHOOL.

Fund	ENG	R/W	CON	Total	Prior	2018/2019	2019/2020	2020/2021	2021/2022	2022/2023	2023/2024	Total
CITY FUNDS	258		753	1,011	1,011							1,011
ACTIVE TRANSPORTATION PROGRAM - MPO			1,822	1,822	1,822							1,822
RIV140844 Total	258		2,575	2,833	2,833							2,833

ProjectID	County	Air Basin	Model	RTP ID	Program	Route	Begin	End	System	Conformity Category	Amendment
RIV140852	Riverside	SCAB		3NL04	NCN25				L	TCM Committed	0

Description:

IN WESTERN RIVERSIDE CO. IN THE CITY OF RIVERSIDE – DOWNTOWN & ADJOINING AREAS BICYCLE AND PED IMPROVEMENTS: 17 MILES OF BIKE LANES, 2,500 FT. OF CONNECTING SIDEWALKS, BIKE STATION AT METROLINK, CONNECTIVITY MAP KIOSKS, TWO NEW HAWK SIGNALS, BIKE STAGING AREA, BIKE SHARE TERMINAL, BIKE CORRALS, BIKE BLVD, PEDESTRIAN SIGNALS, WALKING PATH, ALL-WAY STOP CROSSWALK & NEW SIDEWALK.

Fund	ENG	R/W	CON	Total	Prior	2018/2019	2019/2020	2020/2021	2021/2022	2022/2023	2023/2024	Total
CITY FUNDS			120	120	120							120
ACTIVE TRANSPORTATION PROGRAM			877	877	877							877
RIV140852 Total			997	997	997							997



Final 2019 Federal Transportation Improvement Program

100% Prior Years
 Riverside County Project Listing
 Local Highway, State Highway, Transit
 (in \$000` s)

ProjectID	County	Air Basin	Model	RTP ID	Program	Route	Begin	End	System	Conformity Category	Amendment		
RIV151209	Riverside	SCAB		3NL04	NCN26				L	TCM	0		
Description:							PTC	303	Agency	RIVERSIDE, CITY OF			
IN WESTERN RIVERSIDE COUNTY IN THE CITY OF RIVERSIDE - INSTALL UP TO FOUR BICYCLE STATIONS AND PROVIDE FORTY BICYCLES, TEN AT EACH STATION, TO IMPLEMENT A BIKE SHARE PROGRAM IN THE VICINITY OF DOWNTOWN RIVERSIDE, RIVERSIDE METROLINK STATION AND UNIVERSITY OF CALIFORNIA IN RIVERSIDE.													
Fund		ENG	R/W	CON	Total	Prior	2018/2019	2019/2020	2020/2021	2021/2022	2022/2023	2023/2024	Total
CMAQ				240	240	240							240
CITY FUNDS		35		28	63	63							63
RIV151209 Total		35		268	303	303							303

ProjectID	County	Air Basin	Model	RTP ID	Program	Route	Begin	End	System	Conformity Category	Amendment		
RIV151216	Riverside	SCAB		3AL304	CAX63				L	NON-EXEMPT	0		
Description:							PTC	7,901	Agency	RIVERSIDE, CITY OF			
IN WESTERN RIVERSIDE COUNTY IN THE CITY OF RIVERSIDE - WIDENING OF MAGNOLIA AVENUE WITHIN EXISTING R/W FROM 4 TO 6 LANES (2 EA DIR TO 3 EA DIR) FROM BUCHANAN ST TO BANBURY DRIVE.													
Fund		ENG	R/W	CON	Total	Prior	2018/2019	2019/2020	2020/2021	2021/2022	2022/2023	2023/2024	Total
2016 EARMARK REPURPOSING				401	401	401							401
STP LOCAL				2,620	2,620	2,620							2,620
CITY FUNDS		660		4,220	4,880	4,880							4,880
RIV151216 Total		660		7,241	7,901	7,901							7,901

ProjectID	County	Air Basin	Model	RTP ID	Program	Route	Begin	End	System	Conformity Category	Amendment		
RIV160404	Riverside	SCAB		3NL04	NCN25				L	TCM Committed	0		
Description:							PTC	1,249	Agency	RIVERSIDE, CITY OF			
IN WESTERN RIVERSIDE COUNTY FOR THE CITY OF RIVERSIDE - CITYWIDE BIKE AND PEDESTRIAN IMPROVEMENTS INCLUDING: INSTALL OF 5.5 MI OF CLASS II BIKE LANES ON CENTRAL AVE; 2.4 MI OF CYCLE TRACKS ON WATKINS DR AND CANYON CREST; SHARROW PAVEMENT MARKINGS AROUND FAIRMOUNT PARK; 20 BIKE RACKS THROUGHOUT DOWNTOWN AREA; & HAWK SIGNALS AT 3 UNCONTROLLED CROSSWALKS.													
Fund		ENG	R/W	CON	Total	Prior	2018/2019	2019/2020	2020/2021	2021/2022	2022/2023	2023/2024	Total
AGENCY				207	207	207							207
ACTIVE TRANSPORTATION PROGRAM - MPO		100		942	1,042	1,042							1,042
RIV160404 Total		100		1,149	1,249	1,249							1,249

ProjectID	County	Air Basin	Model	RTP ID	Program	Route	Begin	End	System	Conformity Category	Amendment		
RIV160403	Riverside	SCAB		3NL04	NCN25				L	TCM Committed	0		
Description:							PTC	656	Agency	SAN JACINTO			
IN WESTERN RIVERSIDE COUNTY FOR THE CITY OF SAN JACINTO - INSTALLATION OF APPROX. 36,900 LF OF CLASS II AND III BIKE LANES, APPROX 12,900 LF OF SIDEWALK, PEDESTRIAN RAMPS, FOUR-WAY STOPS, AND TRAFFIC SIGNAL.													
Fund		ENG	R/W	CON	Total	Prior	2018/2019	2019/2020	2020/2021	2021/2022	2022/2023	2023/2024	Total
AGENCY		10			10	10							10



Final 2019 Federal Transportation Improvement Program

100% Prior Years
 Riverside County Project Listing
 Local Highway, State Highway, Transit
 (in \$000` s)

ACTIVE TRANSPORTATION PROGRAM - MPO	100	546	646	646										646
RIV160403 Total	110	546	656	656										656

ProjectID	County	Air Basin	Model	RTP ID	Program	Route	Begin	End	System	Conformity Category	Amendment	
RIV180134	Riverside	SCAB		3160042	CART2				L	NON-EXEMPT	0	
							PTC	419	Agency	TEMECULA		
Description:												
IN WESTERN RIV CO IN THE CITY OF TEMECULA - YNEZ RD WIDENING FROM 2 TO 4-LANES FROM RANCHO VISTA RD TO LA PAZ ST, INCLUDING CURB & GUTTER, SIDEWALK, ADA IMPROVEMENTS, AND LANDSCAPE MEDIAN.												
Fund	ENG	R/W	CON	Total	Prior	2018/2019	2019/2020	2020/2021	2021/2022	2022/2023	2023/2024	Total
CITY FUNDS	419			419	419							419
RIV180134 Total	419			419	419							419

ProjectID	County	Air Basin	Model	RTP ID	Program	Route	Begin	End	System	Conformity Category	Amendment	
RIV160501	Riverside	SSAB		3NL04	NCN25				L	EXEMPT - 93.126	0	
							PTC	3,032	Agency	VARIOUS AGENCIES		
Description:												
GROUPED PROJECTS FOR BICYCLE AND PEDESTRIAN FACILITIES FUNDED WITH ATP: PROJECTS ARE CONSISTENT WITH 40 CFR PART 93.126 EXEMPT TABLES 2 AND TABLE 3 CATEGORIES - BICYCLE AND PEDESTRIAN FACILITIES (BOTH MOTORIZED AND NON-MOTORIZED).												
Fund	ENG	R/W	CON	Total	Prior	2018/2019	2019/2020	2020/2021	2021/2022	2022/2023	2023/2024	Total
AGENCY			504	504	504							504
ACTIVE TRANSPORTATION PROGRAM - MPO			2,528	2,528	2,528							2,528
RIV160501 Total			3,032	3,032	3,032							3,032

ProjectID	County	Air Basin	Model	RTP ID	Program	Route	Begin	End	System	Conformity Category	Amendment	
RIV151213	Riverside	SCAB		3NL04	NCN26				L	TCM Committed	0	
							PTC	951	Agency	WILDOMAR		
Description:												
IN WESTERN RIVERSIDE COUNTY IN THE CITY OF WILDOMAR - WIDENING (NON-CAPACITY) OF GRAND AVE (CLINTON KEITH RD TO DAVID BROWN MIDDLE SCHOOL) TO ACCOMODATE A CLASS II BIKE LANE AND MINIMAL WORK TO INCORPORATE CLASS II/III BIKE LANES ON CLINTON KEITH RD FROM GRAND AVE TO GEORGE AVE. IMPROVEMENTS INCLUDE A TOTAL OF 7,300 LF OF NEW BIKE LANES (PM 2.5 BENEFITS).												
Fund	ENG	R/W	CON	Total	Prior	2018/2019	2019/2020	2020/2021	2021/2022	2022/2023	2023/2024	Total
CMAQ			614	614	614							614
CITY FUNDS	107	25	205	337	337							337
RIV151213 Total	107	25	819	951	951							951



Final 2019 Federal Transportation Improvement Program

100% Prior Years
 Riverside County Project Listing
 Local Highway, State Highway, Transit
 (in \$000` s)

ProjectID	County	Air Basin	Model	RTP ID	Program	Route	Begin	End	System	Conformity Category	Amendment
RIV160505	Riverside	SCAB		3NL04	NCN25				L	TCM	0

Description:
 IN WESTERN RIVERSIDE COUNTY FOR THE CITY OF WILDOMAR - CONSTRUCTION OF 3.7 MILE MULTI-USE TRAIL ALONG GRAND AVE FROM CORYDON RD TO CLINTON KEITH AVE.

Fund	ENG	R/W	CON	Total	Prior	2018/2019	2019/2020	2020/2021	2021/2022	2022/2023	2023/2024	Total
AGENCY	135		183	318	318							318
ACTIVE TRANSPORTATION PROGRAM - MPO			1,223	1,223	1,223							1,223
RIV160505 Total	135		1,406	1,541	1,541							1,541

ProjectID	County	Air Basin	Model	RTP ID	Program	Route	Begin	End	System	Conformity Category	Amendment
RIV62031	Riverside	SCAB		RIV62031	CAR88	15	3	4	S	NON-EXEMPT	0

Description:
 I-15/SR79 SO. IC: REMOVE SB EXIT RAMP, ADD NEW SB EXIT LOOP RAMP, REALIGN SB EXIT RAMP (2 LNS) W/AUX LN. WIDEN SB ENTRY 1 TO 3, NB EXIT 1 TO 4, NB ENTRY 1 TO 3 & RECON SR79S.

Fund	ENG	R/W	CON	Total	Prior	2018/2019	2019/2020	2020/2021	2021/2022	2022/2023	2023/2024	Total
DEMO-SAFETEA-LU			1,440	1,440	1,440							1,440
STP LOCAL			12,976	12,976	12,976							12,976
CITY FUNDS	4,375	8,338	3,459	16,172	16,172							16,172
WESTERN RIV TUMF		4,452	10,801	15,253	15,253							15,253
RIV62031 Total	4,375	12,790	28,676	45,841	45,841							45,841

ProjectID	County	Air Basin	Model	RTP ID	Program	Route	Begin	End	System	Conformity Category	Amendment
RIV011233	Riverside	SCAB		RIV011233	CAXT3	15	46.7	49.7	S	NON-REPORTABLE TCM	0

Description:
 AT I-15/LIMONITE AVE IC - RECONSTRUCT/WIDEN LIMONITE AVE FROM 4 TO 6 THROUGH LANES BETWEEN EASTVALE GATEWAY AND 475' E/O PATS RANCH RD, RECONST/WIDEN NB AND SB EXIT RAMPS FROM 3 TO 4 LANES, REPLACE NB AND SB ENTRY RAMPS WITH ENTRY LOOP RAMPS FROM 2 TO 3 LANES, ENTRY RAMPS INCLUDE HOV LANE, RAMPS INCLUDE EXTENDED ACCELERATION/DECELERATION LANES AND EXTENDED RIGHT TURN LANES (EA 0E150).

Fund	ENG	R/W	CON	Total	Prior	2018/2019	2019/2020	2020/2021	2021/2022	2022/2023	2023/2024	Total
COUNTY	5,508	13,920	409	19,837	19,837							19,837
SENATE BILL 132			48,000	48,000	48,000							48,000
RIV011233 Total	5,508	13,920	48,409	67,837	67,837							67,837



Final 2019 Federal Transportation Improvement Program

100% Prior Years
 Riverside County Project Listing
 Local Highway, State Highway, Transit
 (in \$000` s)

ProjectID	County	Air Basin	Model	RTP ID	Program	Route	Begin	End	System	Conformity Category	Amendment	
RIV041052	Riverside	SCAB		RIV041052	CARH3	60	18.8	19.6	S	NON-EXEMPT	0	
Description:							PTC	39,022	Agency	MORENO VALLEY		
IN MORENO VALLEY AT SR-60/MORENO BEACH DR IC: MODIFY MORENO BEACH DR IC - WIDEN OC FROM 2 TO 6 THROUGH LANES, REALIGN/WIDEN RAMPS (WB EXIT 1 TO 2 LANES), ADD NEW WB ENTRY RAMP (2 LANES), ADD WB AUX LANE, AND INSTALL RELATED DRAINAGE AND ASSOCIATED WORK (EA: 32303).												
Fund	ENG	R/W	CON	Total	Prior	2018/2019	2019/2020	2020/2021	2021/2022	2022/2023	2023/2024	Total
CITY FUNDS	3,549	10,300	24,000	37,849	37,849							37,849
WESTERN RIV TUMF	1,173			1,173	1,173							1,173
RIV041052 Total	4,722	10,300	24,000	39,022	39,022							39,022

ProjectID	County	Air Basin	Model	RTP ID	Program	Route	Begin	End	System	Conformity Category	Amendment	
RIV150930	Riverside	SCAB		7120003	NCR30	91	.4	.4	S	EXEMPT - 93.126	0	
Description:							PTC	1,880	Agency	CALTRANS		
IN WESTERN RIVERSIDE COUNTY, ABOUT 0.4 MILES E/O RIVERSIDE/ORANGE COUNTY LINE, ABOUT 1.8 MILES SOUTHWEST OF PRADO DAM AND 0.7 MILES W/O GREEN RIVER RD IC: CONSTRUCT B CANYON WILDLIFE CROSSING CORRIDOR (PPNO 0071E) (EA OR010).												
Fund	ENG	R/W	CON	Total	Prior	2018/2019	2019/2020	2020/2021	2021/2022	2022/2023	2023/2024	Total
STATE PARK FUNDS	400			400	400							400
STIP ADVANCE CON-RIP	1,300	180		1,480	1,480							1,480
RIV150930 Total	1,700	180		1,880	1,880							1,880

ProjectID	County	Air Basin	Model	RTP ID	Program	Route	Begin	End	System	Conformity Category	Amendment	
RIV140840	Riverside	SSAB		3NL04	NCN27	111	17.84	18.38	S	EXEMPT - 93.126	0	
Description:							PTC	2,300	Agency	RIVERSIDE COUNTY		
IN EASTERN RIVERSIDE CO. FOR THE COUNTY OF RIVERSIDE IN MECCA-GRAPEFRUIT BLVD/4TH ST PED & RDWY SAFETY IMPROVEMENTS: ON W/S OF GRAPEFRUIT BLVD B/W 4TH ST & 3,000 FT SOUTH OF 66TH AVE, CONSTRUCT APPROX. 3,500 L.F. OF ASPHALT CONCRETE WALKWAY & 250 L.F. OF CONCRETE S/W, CURB & GUTTER, ADA CURB UPGRADES & WIDENING, TRAFFIC SIGNAL IMPROVEMENTS.												
Fund	ENG	R/W	CON	Total	Prior	2018/2019	2019/2020	2020/2021	2021/2022	2022/2023	2023/2024	Total
ACTIVE TRANSPORTATION PROGRAM - MPO	430	10	1,860	2,300	2,300							2,300
RIV140840 Total	430	10	1,860	2,300	2,300							2,300

ProjectID	County	Air Basin	Model	RTP ID	Program	Route	Begin	End	System	Conformity Category	Amendment	
RIV131001	Riverside	SSAB		3AL104	NCN95	111	51.6	51.6	S	EXEMPT - 93.127	0	
Description:							PTC	326	Agency	PALM SPRINGS		
IN EASTERN RIVERSIDE COUNTY IN THE CITY OF PALM SPRINGS - CONSTRUCT A SECOND LEFT TURN LANE (NON-CAPACITY INCREASING) NORTH BOUND ON GENE AUTRY TRAIL AT THE INTERSECTION OF GENE AUTRY TRAIL AND VISTA CHINO (HWY 111) (PM 2.5 BENEFITS .007KG/DAY).												
Fund	ENG	R/W	CON	Total	Prior	2018/2019	2019/2020	2020/2021	2021/2022	2022/2023	2023/2024	Total
CMAQ			246	246	246							246
CITY FUNDS	48		32	80	80							80
RIV131001 Total	48		278	326	326							326



Final 2019 Federal Transportation Improvement Program

100% Prior Years
 Riverside County Project Listing
 Local Highway, State Highway, Transit
 (in \$000's)

ProjectID	County	Air Basin	Model	RTP ID	Program	Route	Begin	End	System	Conformity Category	Amendment	
RIV011232	Riverside	SCAB		RIV011232	CAX62	215	14.8	16.2	S	NON-REPORTABLE TCM	0	
Description:							PTC	58,573	Agency	RIVERSIDE COUNTY		
AT I-215/SCOTT RD IC: RECONST/WIDEN FROM 2 - 6 LNS (4 THRU & 2 TURN) BTWN ANTELOPE RD & HAUN RD - RECONST/WIDEN RAMPS; NB ENTRY 1 TO 3 LNS; SB EXIT 2 TO 4 LNS; ADD NB EXIT LOOP RAMP (2 LNS) & SB ENTRY LOOP RAMP (3 LNS); ENTRY RAMPS INCLUDE HOV LN; RAMPS INCLUDE EXT. ACCEL/ DECEL LNS, ADD EXT. RT LNS (PROJECT SPLIT INTO 2 PHASES - SEE RIV011232A).												
Fund	ENG	R/W	CON	Total	Prior	2018/2019	2019/2020	2020/2021	2021/2022	2022/2023	2023/2024	Total
STP LOCAL			8,000	8,000	8,000							8,000
COUNTY	5,393	9,150	21,030	35,573	35,573							35,573
WESTERN RIV TUMF			15,000	15,000	15,000							15,000
RIV011232 Total	5,393	9,150	44,030	58,573	58,573							58,573

ProjectID	County	Air Basin	Model	RTP ID	Program	Route	Begin	End	System	Conformity Category	Amendment	
RIVLS13	Riverside	SCAB		REG0701	SHP03	999			S	EXEMPT - 93.126	0	
Description:							PTC	22,210	Agency	CALTRANS		
GROUPED PROJECTS FOR PAVEMENT RESURFACING AND/OR REHABILITATION ON THE STATE HIGHWAY SYSTEM - HIGHWAY MAINTENANCE: PROJECTS ARE CONSISTENT WITH 40 CFR PART 93.126 EXEMPT TABLES 2 & 3 - PAVEMENT RESURFACING AND/OR REHABILITATION												
Fund	ENG	R/W	CON	Total	Prior	2018/2019	2019/2020	2020/2021	2021/2022	2022/2023	2023/2024	Total
NATIONAL HWY SYSTEM - HM			8,952	8,952	8,952							8,952
SURFACE TRANSPORTATION PROGRAM - HM			13,258	13,258	13,258							13,258
RIVLS13 Total			22,210	22,210	22,210							22,210

ProjectID	County	Air Basin	Model	RTP ID	Program	Route	Begin	End	System	Conformity Category	Amendment	
RIV181017	Riverside	SCAB		REG0702	NCR10				T	EXEMPT - 93.126	0	
Description:							PTC	61	Agency	CORONA		
IN WESTERN RIVERSIDE FOR THE CITY OF CORONA: PURCHASE OR REPAIR OF TRANSIT ENHANCEMENTS/BUS STOP AMENITIES (E.G. BENCHES, TRASH CONTAINERS, KIOSK LEXANS & SCHEDULES, SHELTERS, SUPPLIES, ETC.) FOR VARIOUS STOPS (FY 17 5339 - \$61) (TDC: \$15 MATCH FOR FTA 5339).												
Fund	ENG	R/W	CON	Total	Prior	2018/2019	2019/2020	2020/2021	2021/2022	2022/2023	2023/2024	Total
RIVERSIDE-SAN BERNARDINO URBANIZED AREA - BFG			61	61	61							61
RIV181017 Total			61	61	61							61



Final 2019 Federal Transportation Improvement Program

100% Prior Years
 Riverside County Project Listing
 Local Highway, State Highway, Transit
 (in \$000's)

ProjectID	County	Air Basin	Model	RTP ID	Program				System	Conformity Category	Amendment		
RIV120101	Riverside	SCAB		3CR104	CON07				T	EXEMPT - 93.126	0		
Description:						PTC	24,281	Agency	RIVERSIDE COUNTY TRANS COMMISSION (RCTC)				
RCTC COMMUTER RAIL SYSTEMATIC IMP. OF FACILITIES AND EQUIPMT: REHAB OF RCTC'S COMM. RAIL IN COORDINATION W/METROLINK, INCLUDING REHAB OF TRACK, SIGNALS, COMMUNICATION, MECHANICAL & LAYOVER FACILITIES, ROLLING STOCK (LOCOMOTIVES/PASSENGER RAIL CARS), TVMs, DEV. OF PTC IN SO. CA., & IMPS AND REHAB OF METROLINK STATION PARKING AND FACILITIES.													
Fund		ENG	R/W	CON	Total	Prior	2018/2019	2019/2020	2020/2021	2021/2022	2022/2023	2023/2024	Total
FTA 5309(a) GUIDEWY				12,649	12,649	12,649							12,649
RIVERSIDE-SAN BERNARDINO URBANIZED AREA - BFG				11,632	11,632	11,632							11,632
RIV120101 Total				24,281	24,281	24,281							24,281
RIV141203	Riverside	SCAB		3CR104	CON07				T	EXEMPT - 93.126	0		
Description:						PTC	17,895	Agency	RIVERSIDE COUNTY TRANS COMMISSION (RCTC)				
RCTC COMMUTER RAIL UPGRADES: IN COORDINATION W/ METROLINK TO IMPROVE PASSENGER ACCESS (STATION PLATFORMS, PED BRIDGES, WALKWAYS, BIKE PATHS & STORAGE); TRACK AND LAYOVER FACILITIES; TECHNOLOGY UPGRADES (TIX VENDING MACHINES, INFO KIOSKS, SIGNAGE); & SAFETY/SECURITY IMPROVEMENTS (FENCING & ACCESS CONTROL TO THE PLATFORMS, LIGHTING). (\$3,579K TC FOR FY15)													
Fund		ENG	R/W	CON	Total	Prior	2018/2019	2019/2020	2020/2021	2021/2022	2022/2023	2023/2024	Total
RIVERSIDE/SAN BERNARDINO URBANIZED AREA				17,895	17,895	17,895							17,895
RIV141203 Total				17,895	17,895	17,895							17,895
RIV150301	Riverside	SCAB		REG0702	PAN07				T	EXEMPT - 93.126	0		
Description:						PTC	1	Agency	RIVERSIDE COUNTY TRANS COMMISSION (RCTC)				
GROUPED PROJECTS FOR PURCHASE OF OFFICE, SHOP, AND OPERATING EQUIPMENT FOR EXISTING FACILITIES: PROJECTS ARE CONSISTENT WITH 40 CFR PART 93.126 EXEMPT TABLES 2 AND TABLE 3 CATEGORIES - PURCHASE OF OFFICE, SHOP, AND OPERATING EQUIPMENT FOR EXISTING FACILITIES.													
Fund		ENG	R/W	CON	Total	Prior	2018/2019	2019/2020	2020/2021	2021/2022	2022/2023	2023/2024	Total
RIVERSIDE-SAN BERNARDINO URBANIZED AREA - EM				1	1	1							1
RIV150301 Total				1	1	1							1
RIV150302	Riverside	SCAB		REG0702	PAR16				T	EXEMPT - 93.126	0		
Description:						PTC	779	Agency	RIVERSIDE COUNTY TRANS COMMISSION (RCTC)				
GROUPED PROJECTS FOR PURCHASE OF NEW BUSES AND RAIL CARS TO REPLACE EXISTING VEHICLES OR FOR MINOR EXPANSIONS OF THE FLEET: PROJECTS ARE CONSISTENT WITH 40 CFR PART 93.126 EXEMPT TABLES 2 AND TABLE 3 CATEGORIES - PURCHASE OF NEW BUSES AND RAIL CARS TO REPLACE EXISTING VEHICLES OR FOR MINOR EXPANSIONS OF THE FLEET.													
Fund		ENG	R/W	CON	Total	Prior	2018/2019	2019/2020	2020/2021	2021/2022	2022/2023	2023/2024	Total
FTA 5310 ELD AND DISABI				248	248	248							248



Final 2019 Federal Transportation Improvement Program

100% Prior Years
 Riverside County Project Listing
 Local Highway, State Highway, Transit
 (in \$000's)

ProjectID	County	Air Basin	Model	RTP ID	Program				System	Conformity Category	Amendment
RIV170127	Riverside	MDAB		REG0702	BUO00				T	EXEMPT - 93.126	0

Description: PTC 346 Agency RIVERSIDE COUNTY TRANS COMMISSION (RCTC)
 IN THE EASTERN RIVERSIDE COUNTY IN PARTNERSHIP WITH PALO VERDE TRANSIT AGENCY: OPERATING ASSISTANCE FOR THE BLYTHE WELLNESS EXPRESS, A DEMONSTRATION PROJECT PROVIDING TRANSPORTATION OPTIONS FOR RESIDENTS TO ACCESS MEDICAL AND HEALTHCARE SERVICES NOT AVAILABLE WITHIN THE COMMUNITY (FY 16 FTA 5312).

Fund	ENG	R/W	CON	Total	Prior	2018/2019	2019/2020	2020/2021	2021/2022	2022/2023	2023/2024	Total
NATIONAL RESEARCH AND TECHNOLOGY AGENCY			186	186	186							186
FARE REVENUE			126	126	126							126
RIV170127 Total			346	346	346							346

ProjectID	County	Air Basin	Model	RTP ID	Program				System	Conformity Category	Amendment
RIV170301	Riverside	SCAB		REG0702	TDR64				T	TCM	0

Description: PTC 6,260 Agency RIVERSIDE COUNTY TRANS COMMISSION (RCTC)
 IN WESTERN RIVERSIDE COUNTY IN THE CITY OF RIVERSIDE LA SIERRA METROLINK PARKING LOT EXPANSION: EXPANSION OF LA SIERRA METROLINK PARKING LOT FROM 1,000 TO 1,496 SPACES TO PROVIDE FOR EXISTING DEMAND OF INTERCITY AND COMMUTER RAIL AND BUS PASSENGERS, INCLUDING SIX BUS BAYS. OTHER IMPROVEMENTS INCLUDE A NEW SIGNALIZED ACCESS/DRIVEWAY ONTO INDIANA AVE, SMALL STORAGE BUILDING, & RESTROOM FACILITY.

Fund	ENG	R/W	CON	Total	Prior	2018/2019	2019/2020	2020/2021	2021/2022	2022/2023	2023/2024	Total
RIVERSIDE/SAN BERNARDINO URBANIZED AREA			1,194	1,194	1,194							1,194
FTA 5309(a) GUIDEWAY			943	943	943							943
PUBLIC TRANS MODERINAZATION IMP AND SERV. ENHANCEMENT ACCT.			3,223	3,223	3,223							3,223
RIV170301 Total			6,260	6,260	6,260							6,260

ProjectID	County	Air Basin	Model	RTP ID	Program				System	Conformity Category	Amendment
RIV170302	Riverside	SCAB		3CR104	CON07				T	EXEMPT - 93.126	0

Description: PTC 16,957 Agency RIVERSIDE COUNTY TRANS COMMISSION (RCTC)
 RCTC COMMUTER RAIL UPGRADES: IN COORDINATION W/ METROLINK TO IMPROVE PASSENGER ACCESS (STATION PLATFORMS, STATION PARKING UPGRADES, PED BRIDGES, WALKWAYS, BIKE PATHS & STORAGE); TRACK AND LAYOVER FACILITIES; TECHNOLOGY UPGRADES (TVM, INFO KIOSKS, SIGNAGE); & SAFETY/SECURITY IMPROVEMENTS (FENCING & ACCESS CONTROL TO THE PLATFORMS, LIGHTING). (\$3.391K TDC FOR FY17)

Fund	ENG	R/W	CON	Total	Prior	2018/2019	2019/2020	2020/2021	2021/2022	2022/2023	2023/2024	Total
RIVERSIDE/SAN BERNARDINO URBANIZED AREA			16,957	16,957	16,957							16,957
RIV170302 Total			16,957	16,957	16,957							16,957



Final 2019 Federal Transportation Improvement Program

100% Prior Years
 Riverside County Project Listing
 Local Highway, State Highway, Transit
 (in \$000` s)

ProjectID	County	Air Basin	Model	RTP ID	Program				System	Conformity Category	Amendment		
RIV170303	Riverside	SCAB		3CR104	CON07				T	EXEMPT - 93.126	0		
Description:						PTC	16,817	Agency	RIVERSIDE COUNTY TRANS COMMISSION (RCTC)				
RCTC COMMUTER RAIL SYSTEMATIC IMP. OF FACILITIES AND EQUIPMT: REHAB OF RCTC'S COMM. RAIL IN COORDINATION W/METROLINK, INCLUDING REHAB OF TRACK, SIGNALS, COMMUNICATION, MECHANICAL & LAYOVER FACILITIES, ROLLING STOCK (LOCOMOTIVES/PASSENGER RAIL CARS), TVMs, UPGRADE PTC IN SO. CA., & IMPS, AND REHAB OF METROLINK STATION PARKING AND FACILITIES (\$3,363 TDC USED IN FY17).													
Fund		ENG	R/W	CON	Total	Prior	2018/2019	2019/2020	2020/2021	2021/2022	2022/2023	2023/2024	Total
RIVERSIDE-SAN BERNARDINO URBANIZED AREA				16,817	16,817	16,817							16,817
RIV170303 Total				16,817	16,817	16,817							16,817

ProjectID	County	Air Basin	Model	RTP ID	Program				System	Conformity Category	Amendment		
RIV180719	Riverside	SCAB		REG0702	PAR16				T	EXEMPT - 93.126	0		
Description:						PTC	112	Agency	RIVERSIDE COUNTY TRANS COMMISSION (RCTC)				
IN WESTERN RIVERSIDE COUNTY FOR CARE A VAN: PURCHASE OF 2 PARATRANSIT VEHICLES, SMALL BUS AND MINIVAN TO REPLACE EXISTING PARATRANSIT UNLEADED VEHICLES. (SECTION 5310: FFY 2015-2017) (TDC utilization: \$22K in FY 2018)													
Fund		ENG	R/W	CON	Total	Prior	2018/2019	2019/2020	2020/2021	2021/2022	2022/2023	2023/2024	Total
FTA 5310 ELD AND DISABI				112	112	112							112
RIV180719 Total				112	112	112							112

ProjectID	County	Air Basin	Model	RTP ID	Program				System	Conformity Category	Amendment		
RIV181013	Riverside	SCAB		REG0702	PAR16				T	EXEMPT - 93.126	0		
Description:						PTC	1,173	Agency	RIVERSIDE COUNTY TRANS COMMISSION (RCTC)				
GROUPED PROJECTS FOR PURCHASE OF NEW BUSES AND RAIL CARS TO REPLACE EXISTING VEHICLES OR FOR MINOR EXPANSIONS OF THE FLEET: PROJECTS ARE CONSISTENT WITH 40 CFR PART 93.126 EXEMPT TABLES 2 AND TABLE 3 CATEGORIES - PURCHASE OF NEW BUSES AND RAIL CARS TO REPLACE EXISTING VEHICLES OR FOR MINOR EXPANSIONS OF THE FLEET. (FTA 5310: FFY 15-17) (TDC: \$234.6K IN FY18).													
Fund		ENG	R/W	CON	Total	Prior	2018/2019	2019/2020	2020/2021	2021/2022	2022/2023	2023/2024	Total
INDIO-CATHEDRAL CITY URBANIZED AREA - EM				648	648	648							648
RIVERSIDE-SAN BERNARDINO URBANIZED AREA - EM				525	525	525							525
RIV181013 Total				1,173	1,173	1,173							1,173

ProjectID	County	Air Basin	Model	RTP ID	Program				System	Conformity Category	Amendment		
RIV181014	Riverside	SCAB		REG0702	PAO00				T	EXEMPT - 93.126	0		
Description:						PTC	735	Agency	RIVERSIDE COUNTY TRANS COMMISSION (RCTC)				
GROUPED PROJECTS FOR OPERATING ASSISTANCE TO TRANSIT AGENCIES: PROJECTS ARE CONSISTENT WITH 40 CFR PART 93.126 EXEMPT TABLES 2 AND TABLE 3 CATEGORIES - OPERATING ASSISTANCE TO TRANSIT AGENCIES. (FTA 5310: FFY 2015-2017) (TDC: \$367.6K IN FY 18).													
Fund		ENG	R/W	CON	Total	Prior	2018/2019	2019/2020	2020/2021	2021/2022	2022/2023	2023/2024	Total
INDIO-CATHEDRAL CITY URBANIZED AREA - EM				385	385	385							385



Final 2019 Federal Transportation Improvement Program

100% Prior Years
 Riverside County Project Listing
 Local Highway, State Highway, Transit
 (in \$000` s)

ProjectID	County	Air Basin	Model	RTP ID	Program				System	Conformity Category	Amendment	
RIV120821	Riverside	SCAB		REG0702	TRN07				T	EXEMPT - 93.126	0	
Description:						PTC	830	Agency	RIVERSIDE TRANSIT AGENCY			
IN WESTERN RIVERSIDE COUNTY FOR RTA - CAPITAL MAINTENANCE SPARES: PURCHASE OF SPARE PARTS FOR ROLLING STOCK UNDER THE BUS MAINTENANCE PROGRAM (FTA 5307 - FY 13) (UZA: RIV-SB).												
Fund	ENG	R/W	CON	Total	Prior	2018/2019	2019/2020	2020/2021	2021/2022	2022/2023	2023/2024	Total
FTA 5307 UZA FORMULAR			664	664	664							664
STATE TRANSIT ASSIST			166	166	166							166
RIV120821 Total			830	830	830							830

ProjectID	County	Air Basin	Model	RTP ID	Program				System	Conformity Category	Amendment	
RIV130201	Riverside	SCAB		3120027	TRNH6				T	EXEMPT/MODELED	0	
Description:						PTC	3,499	Agency	RIVERSIDE TRANSIT AGENCY			
IN WESTERN RIVERSIDE COUNTY FOR RTA WITHIN THE CITY LIMITS OF RIVERSIDE - REGIONAL TRANSIT CENTER FOR MASS TRANSIT SERVICE IN WESTERN RIVERSIDE COUNTY. LOCATION TO BE IN THE GENERAL VICINITY ON VINE STREET BETWEEN 10TH STREET AND 14TH STREET ACROSS FROM DOWNTOWN RIVERSIDE METROLINK STATION. (PA&ED ONLY)												
Fund	ENG	R/W	CON	Total	Prior	2018/2019	2019/2020	2020/2021	2021/2022	2022/2023	2023/2024	Total
FTA 5307 UZA FORMULAR	216			216	216							216
FTA 5309(c) BUS	2,553			2,553	2,553							2,553
AGENCY	3			3	3							3
LOCAL TRANS FUNDS	673			673	673							673
STATE TRANSIT ASSIST	54			54	54							54
RIV130201 Total	3,499			3,499	3,499							3,499

ProjectID	County	Air Basin	Model	RTP ID	Program				System	Conformity Category	Amendment	
RIV140829	Riverside	SCAB		REG0702	TRN08				T	EXEMPT - 93.126	0	
Description:						PTC	3,396	Agency	RIVERSIDE TRANSIT AGENCY			
IN WESTERN RIVERSIDE COUNTY FOR RTA: REPLACEMENT OF FAREBOXES ON DIRECTLY-OPERATED BUSES THAT ARE EXPERIENCING INCREASED FAILURES AND CONTRACT-OPERATED BUSES THAT HAVE MET THEIR USEFUL LIFE. (FY14 5307) (UZA: RS - \$2,717K)												
Fund	ENG	R/W	CON	Total	Prior	2018/2019	2019/2020	2020/2021	2021/2022	2022/2023	2023/2024	Total
RIVERSIDE/SAN BERNARDINO URBANIZED AREA			2,717	2,717	2,717							2,717
STATE TRANSIT ASSIST			679	679	679							679
RIV140829 Total			3,396	3,396	3,396							3,396



Final 2019 Federal Transportation Improvement Program

100% Prior Years
 Riverside County Project Listing
 Local Highway, State Highway, Transit
 (in \$000's)

ProjectID	County	Air Basin	Model	RTP ID			Program			System	Conformity Category	Amendment
RIV140830	Riverside	SCAB		3TC0702			BUN07			T	EXEMPT - 93.126	0

Description:

PTC 150 Agency RIVERSIDE TRANSIT AGENCY

IN WESTERN RIVERSIDE COUNTY FOR RTA: TRANSIT ENHANCEMENTS INCLUDING BUT NOT LIMITED TO BUS SHELTERS AND BENCHES, KIOSKS, SIGNAGE, AND LIGHTING TO ENHANCE SECURITY AND SAFETY AND ADA ACCESS. (FY14 5307) (UZA: MT - \$80K, HEMET - \$40K).

Fund	ENG	R/W	CON	Total	Prior	2018/2019	2019/2020	2020/2021	2021/2022	2022/2023	2023/2024	Total
HEMET URBANIZED AREA			40	40	40							40
MURRIETA-TEMECULA-MENIFEE URBANIZED AREA			80	80	80							80
STATE TRANSIT ASSIST			30	30	30							30
RIV140830 Total			150	150	150							150

ProjectID	County	Air Basin	Model	RTP ID			Program			System	Conformity Category	Amendment
RIV140834	Riverside	SCAB		REG0702			TRR06			T	EXEMPT - 93.126	0

Description:

PTC 467 Agency RIVERSIDE TRANSIT AGENCY

IN WESTERN RIVERSIDE COUNTY FOR RTA: INFORMATION SYSTEMS INCLUDING BUT NOT LIMITED TO THE PURCHASE OF COMPUTERS, PRINTERS, SERVERS, AUDIO-VISUAL EQUIPMENT, COPIES, AND SOFTWARE. (FY14 5307) (UZA: RS - \$374K).

Fund	ENG	R/W	CON	Total	Prior	2018/2019	2019/2020	2020/2021	2021/2022	2022/2023	2023/2024	Total
RIVERSIDE/SAN BERNARDINO URBANIZED AREA			374	374	374							374
STATE TRANSIT ASSIST			93	93	93							93
RIV140834 Total			467	467	467							467

ProjectID	County	Air Basin	Model	RTP ID			Program			System	Conformity Category	Amendment
RIV140835	Riverside	SCAB		REG0702			LUM04			T	EXEMPT - 93.126	0

Description:

PTC 4,452 Agency RIVERSIDE TRANSIT AGENCY

GROUPED PROJECTS FOR TRANSPORTATION ENHANCEMENT ACTIVITIES: PROJECTS ARE CONSISTENT WITH 40 CFR PART 93.126 EXEMPT TABLES 2 AND TABLE 3 CATEGORIES - TRANSPORTATION ENHANCEMENT ACTIVITIES (EXCEPT REHABILITATION AND OPERATION OF HISTORIC TRANSPORTATION BUILDINGS, STRUCTURES, OR FACILITIES).

Fund	ENG	R/W	CON	Total	Prior	2018/2019	2019/2020	2020/2021	2021/2022	2022/2023	2023/2024	Total
HEMET URBANIZED AREA - BFG			338	338	338							338
LOS ANGELES -LONG BEACH-ANAHEIM URBANIZED AREA - BFG			8	8	8							8
MURRIETA-TEMECULA-MENIFEE URBANIZED AREA - BFG			977	977	977							977
RIVERSIDE-SAN BERNARDINO URBANIZED AREA - BFG			2,239	2,239	2,239							2,239
STATE TRANSIT ASSIST			890	890	890							890
RIV140835 Total			4,452	4,452	4,452							4,452



Final 2019 Federal Transportation Improvement Program

100% Prior Years
 Riverside County Project Listing
 Local Highway, State Highway, Transit
 (in \$000` s)

ProjectID	County	Air Basin	Model	RTP ID	Program				System	Conformity Category	Amendment
RIV150604	Riverside	SCAB		REG0702	BUR17				T	EXEMPT - 93.126	0

Description:

PTC 3,228 Agency RIVERSIDE TRANSIT AGENCY

IN WESTERN RIVERSIDE COUNTY FOR RTA: PURCHASE OF 14 REPLACEMENT ALTERNATE-FUEL CONTRACT-OPERATED FIXED ROUTE VEHICLES AND 2 ALTERNATE FUEL TROLLEY BUSES. (FY15 5307) (UZA: MURR/TEMEC)

Fund	ENG	R/W	CON	Total	Prior	2018/2019	2019/2020	2020/2021	2021/2022	2022/2023	2023/2024	Total
MURRIETA-TEMECULA-MENIFEE URBANIZED AREA			2,744	2,744	2,744							2,744
STATE TRANSIT ASSIST			484	484	484							484
RIV150604 Total			3,228	3,228	3,228							3,228

ProjectID	County	Air Basin	Model	RTP ID	Program				System	Conformity Category	Amendment
RIV150605	Riverside	SCAB		3160050	PAR16				T	EXEMPT - 93.126	0

Description:

PTC 2,714 Agency RIVERSIDE TRANSIT AGENCY

IN WESTERN RIVERSIDE COUNTY FOR RTA: PURCHASE OF 29 REPLACEMENT PARATRANSIT VEHICLES. (FY15 5307) (UZA: HEMET)

Fund	ENG	R/W	CON	Total	Prior	2018/2019	2019/2020	2020/2021	2021/2022	2022/2023	2023/2024	Total
HEMET URBANIZED AREA			2,307	2,307	2,307							2,307
STATE TRANSIT ASSIST			407	407	407							407
RIV150605 Total			2,714	2,714	2,714							2,714

ProjectID	County	Air Basin	Model	RTP ID	Program				System	Conformity Category	Amendment
RIV150607	Riverside	SCAB		3TC0702	BUN07				T	EXEMPT - 93.126	0

Description:

PTC 1,100 Agency RIVERSIDE TRANSIT AGENCY

IN WESTERN RIVERSIDE COUNTY FOR RTA: ASSOCIATED TRANSIT IMPROVEMENTS INCLUDING BUT NOT LIMITED TO BUS SHELTERS AND BENCHES, KIOSKS, SIGNAGE, AND LIGHTING TO ENHANCE SECURITY AND SAFETY AND ADA ACCESS. (FY15 5307) (UZA: RIV/SB - \$802K, MT - \$46K, HEMET - \$32K).

Fund	ENG	R/W	CON	Total	Prior	2018/2019	2019/2020	2020/2021	2021/2022	2022/2023	2023/2024	Total
HEMET URBANIZED AREA			32	32	32							32
MURRIETA-TEMECULA-MENIFEE URBANIZED AREA			46	46	46							46
RIVERSIDE/SAN BERNARDINO URBANIZED AREA			802	802	802							802
STATE TRANSIT ASSIST			220	220	220							220
RIV150607 Total			1,100	1,100	1,100							1,100



Final 2019 Federal Transportation Improvement Program

100% Prior Years
 Riverside County Project Listing
 Local Highway, State Highway, Transit
 (in \$000's)

ProjectID	County	Air Basin	Model	RTP ID		Program			System	Conformity Category	Amendment		
RIV150609	Riverside	SCAB		REG0702		BUN07			T	EXEMPT - 93.126	0		
Description:							PTC	217	Agency	RIVERSIDE TRANSIT AGENCY			
IN WESTERN RIVERSIDE COUNTY FOR RTA: SUPPORT EQUIPMENT INCLUDING BUT NOT LIMITED TO BODY SHOP HEATER, SHOP AIR COMPRESSORS, SCISSORS LIFT, MOBILITY DEVICES FOR TRAINING, PORTABLE CRANE, AND HAND JACKS. (FY15 5307) (UZA: MT)													
Fund		ENG	R/W	CON	Total	Prior	2018/2019	2019/2020	2020/2021	2021/2022	2022/2023	2023/2024	Total
MURRIETA-TEMECULA-MENIFEE URBANIZED AREA				174	174	174							174
STATE TRANSIT ASSIST				43	43	43							43
RIV150609 Total				217	217	217							217

ProjectID	County	Air Basin	Model	RTP ID		Program			System	Conformity Category	Amendment		
RIV150610	Riverside	SCAB		REG0702		ADR55			T	EXEMPT - 93.126	0		
Description:							PTC	1,879	Agency	RIVERSIDE TRANSIT AGENCY			
IN WESTERN RIVERSIDE COUNTY FOR RTA: FACILITY MAINTENANCE IN RIVERSIDE, HEMET, AND CORONA INCLUDING BUT NOT LIMITED TO FURNITURE, FLOORING, PAINT, PLUMBING, ELECTRICAL, LIGHTING, HVAC, PARKING LOT, AND CONCRETE. (FY15 5307) (UZA: RS)													
Fund		ENG	R/W	CON	Total	Prior	2018/2019	2019/2020	2020/2021	2021/2022	2022/2023	2023/2024	Total
RIVERSIDE/SAN BERNARDINO URBANIZED AREA				814	814	814							814
HEMET URBANIZED AREA - BFG				689	689	689							689
STATE TRANSIT ASSIST				376	376	376							376
RIV150610 Total				1,879	1,879	1,879							1,879

ProjectID	County	Air Basin	Model	RTP ID		Program			System	Conformity Category	Amendment		
RIV150611	Riverside	SCAB		REG0702		TRR06			T	EXEMPT - 93.126	0		
Description:							PTC	329	Agency	RIVERSIDE TRANSIT AGENCY			
IN WESTERN RIVERSIDE COUNTY FOR RTA: INFORMATION SYSTEMS INCLUDING BUT NOT LIMITED TO THE PURCHASE OF COMPUTERS, PRINTERS, SERVERS, AUDIO-VISUAL EQUIPMENT, COPIERS, AND SOFTWARE. (FY15 5307) (UZA: MT).													
Fund		ENG	R/W	CON	Total	Prior	2018/2019	2019/2020	2020/2021	2021/2022	2022/2023	2023/2024	Total
MURRIETA-TEMECULA-MENIFEE URBANIZED AREA				263	263	263							263
STATE TRANSIT ASSIST				66	66	66							66
RIV150611 Total				329	329	329							329



Final 2019 Federal Transportation Improvement Program

100% Prior Years
 Riverside County Project Listing
 Local Highway, State Highway, Transit
 (in \$000's)

ProjectID	County	Air Basin	Model	RTP ID	Program				System	Conformity Category	Amendment	
RIV151211	Riverside	SCAB		3120034	BUN94				T	TCM	0	
Description:						PTC	12,283	Agency	RIVERSIDE TRANSIT AGENCY			
IN WESTERN RIVERSIDE COUNTY FOR RTA: RAPIDLINK SERVICE ALONG THE RTE 1 SERVICE AREA DURING WEEKDAY PEAK COMMUTE PERIODS ALONG UNIVERSITY AND MAGNOLIA AVES (RIVERSIDE/CORONA CORRIDOR) BETWEEN UCR AND CORONA. THIS INCLUDES PURCHASE OF 14 NEW BUSES (40 FT) AND OPERATING ASSISTANCE FOR THE FIRST THREE TO FIVE YEARS OF SERVICE. (CMAQ - \$9,212K) (BENEFITS FOR PM 2.5 = .239 kg/day; PM 10 = .258 kg/day)												
Fund	ENG	R/W	CON	Total	Prior	2018/2019	2019/2020	2020/2021	2021/2022	2022/2023	2023/2024	Total
FTA 5307 (FHWA TRANSFER FUNDS)			9,212	9,212	9,212							9,212
AGENCY			3,071	3,071	3,071							3,071
RIV151211 Total			12,283	12,283	12,283							12,283

ProjectID	County	Air Basin	Model	RTP ID	Program				System	Conformity Category	Amendment	
RIV151212	Riverside	SCAB		3TL807	ITS14				T	EXEMPT - 93.126	0	
Description:						PTC	5,500	Agency	RIVERSIDE TRANSIT AGENCY			
IN WESTERN RIVERSIDE COUNTY FOR RTA - INSTALLATION OF A TURNKEY ITS TO IMPROVE FLEET MANAGEMENT, IMPROVE EFFICIENCY, ENHANCE SERVICE AND INCREASE RIDERSHIP												
Fund	ENG	R/W	CON	Total	Prior	2018/2019	2019/2020	2020/2021	2021/2022	2022/2023	2023/2024	Total
FTA 5307 (FHWA TRANSFER FUNDS)			4,125	4,125	4,125							4,125
AGENCY			998	998	998							998
RIV CO SALES TAX			377	377	377							377
RIV151212 Total			5,500	5,500	5,500							5,500

ProjectID	County	Air Basin	Model	RTP ID	Program				System	Conformity Category	Amendment	
RIV160201	Riverside	SCAB		3120034	BUO00				T	TCM Committed	0	
Description:						PTC	5,000	Agency	RIVERSIDE TRANSIT AGENCY			
IN WESTERN RIVERSIDE CO FOR RTA - NEW EXPRESS BUS SERVICE: ROUTE 200 AND 205 CREATED TO SUPPORT INCREASED COMMUTER TRANSIT, UTILIZING THE NEW SR91 EXPRESS LANES FROM NO. RIVERSIDE CO TO ORANGE CO. BOTH ROUTES WILL PROVIDE PEAK HR EXP SVC TO MAJOR TRANSFER HUBS AND MULTI-MODAL STATIONS INCLUDING P-N -R, EMPLOYMENT CENTERS, & RETAIL DESTINATIONS IN RIV & ORANGE COUNTY.												
Fund	ENG	R/W	CON	Total	Prior	2018/2019	2019/2020	2020/2021	2021/2022	2022/2023	2023/2024	Total
AGENCY			5,000	5,000	5,000							5,000
RIV160201 Total			5,000	5,000	5,000							5,000

ProjectID	County	Air Basin	Model	RTP ID	Program				System	Conformity Category	Amendment	
RIV170101	Riverside	SCAB		REG0702	BUO00				T	EXEMPT - 93.126	0	
Description:						PTC	59,982	Agency	RIVERSIDE TRANSIT AGENCY			
IN WESTERN RIVERSIDE COUNTY FOR RTA: OPERATING ASSISTANCE FOR FIXED ROUTE AND PARATRANSIT - FY 2016/17.												
Fund	ENG	R/W	CON	Total	Prior	2018/2019	2019/2020	2020/2021	2021/2022	2022/2023	2023/2024	Total
FTA 5307 UZA FORMULAR			60	60	60							60



Final 2019 Federal Transportation Improvement Program

100% Prior Years
 Riverside County Project Listing
 Local Highway, State Highway, Transit
 (in \$000` s)

HEMET URBANIZED AREA			1,800	1,800	1,800								1,800
RIVERSIDE/SAN BERNARDINO URBANIZED AREA			540	540	540								540
5311 - NONURBANIZED AREA			550	550	550								550
FORMULA PROGRAM AGENCY			1,305	1,305	1,305								1,305
FARE REVENUE			11,050	11,050	11,050								11,050
LOCAL TRANS FUNDS			41,413	41,413	41,413								41,413
RIV CO SALES TAX			2,804	2,804	2,804								2,804
CAP AND TRADE PROGRAM			460	460	460								460
RIV170101 Total			59,982	59,982	59,982								59,982

ProjectID	County	Air Basin	Model	RTP ID	Program				System	Conformity Category	Amendment
RIV170102	Riverside	SCAB		REG0702	BUO00				T	EXEMPT - 93.126	0

Description:

PTC 15,125 Agency RIVERSIDE TRANSIT AGENCY
 IN WESTERN RIVERSIDE COUNTY FOR RTA: PREVENTATIVE MAINTENANCE AND CAPITAL COST OF CONTRACTING - FY 2017 (FY 17 5307 UZA: RS \$7,450, MT \$3,750, AND CARRY OVER \$900k).

Fund	ENG	R/W	CON	Total	Prior	2018/2019	2019/2020	2020/2021	2021/2022	2022/2023	2023/2024	Total
FTA 5307 UZA FORMULAR			900	900	900							900
MURRIETA-TEMECULA-MENIFEE URBANIZED AREA			3,750	3,750	3,750							3,750
RIVERSIDE/SAN BERNARDINO URBANIZED AREA			7,450	7,450	7,450							7,450
LOCAL TRANS FUNDS			3,025	3,025	3,025							3,025
RIV170102 Total			15,125	15,125	15,125							15,125

ProjectID	County	Air Basin	Model	RTP ID	Program				System	Conformity Category	Amendment
RIV170103	Riverside	SCAB		3120031	BUR17				T	EXEMPT - 93.126	0

Description:

PTC 1,984 Agency RIVERSIDE TRANSIT AGENCY
 IN WESTERN RIVERSIDE COUNTY FOR RTA: PURCHASE OF TEN (10) REPLACEMENT CNG REVENUE VEHICLES FOR USE ON CONTRACT OPERATED FIXED ROUTE SERVICE (FY 17 5307: UZA MT \$1,686).

Fund	ENG	R/W	CON	Total	Prior	2018/2019	2019/2020	2020/2021	2021/2022	2022/2023	2023/2024	Total
MURRIETA-TEMECULA-MENIFEE URBANIZED AREA			1,686	1,686	1,686							1,686
STATE TRANSIT ASSIST			298	298	298							298
RIV170103 Total			1,984	1,984	1,984							1,984



Final 2019 Federal Transportation Improvement Program

100% Prior Years
 Riverside County Project Listing
 Local Highway, State Highway, Transit
 (in \$000` s)

ProjectID	County	Air Basin	Model	RTP ID	Program				System	Conformity Category	Amendment	
RIV170104	Riverside	SCAB		3160050	BUR16				T	EXEMPT - 93.126	0	
Description:						PTC	3,306	Agency	RIVERSIDE TRANSIT AGENCY			
IN WESTERN RIVERSIDE COUNTY FOR RTA: PURCHASE OF 33 REPLACEMENT UNLEADED REVENUE VEHICLES FOR USE ON DEMAND RESPONSE SERVICE (FY 17 5307: UZA RIV-SB).												
Fund	ENG	R/W	CON	Total	Prior	2018/2019	2019/2020	2020/2021	2021/2022	2022/2023	2023/2024	Total
RIVERSIDE/SAN BERNARDINO URBANIZED AREA			2,810	2,810	2,810							2,810
STATE TRANSIT ASSIST			496	496	496							496
RIV170104 Total			3,306	3,306	3,306							3,306

ProjectID	County	Air Basin	Model	RTP ID	Program				System	Conformity Category	Amendment	
RIV170105	Riverside	SCAB		3TC0702	NCR10				T	EXEMPT - 93.126	0	
Description:						PTC	200	Agency	RIVERSIDE TRANSIT AGENCY			
IN WESTERN RIVERSIDE COUNTY FOR RTA: ASSOCIATED TRANSIT IMPROVEMENTS, INCLUDING BUT NOT LIMITED TO BUS SHELTERS AND BENCHES, KIOSKS, SIGNAGE, AND LIGHTING TO ENHANCE SECURITY AND SAFETY AND ADA ACCESS (FY 17 5307 UZA: RIV-SB \$80K, MT \$45K, AND HEMET \$35K).												
Fund	ENG	R/W	CON	Total	Prior	2018/2019	2019/2020	2020/2021	2021/2022	2022/2023	2023/2024	Total
HEMET URBANIZED AREA			35	35	35							35
MURRIETA-TEMECULA-MENIFEE URBANIZED AREA			45	45	45							45
RIVERSIDE/SAN BERNARDINO URBANIZED AREA			80	80	80							80
STATE TRANSIT ASSIST			40	40	40							40
RIV170105 Total			200	200	200							200

ProjectID	County	Air Basin	Model	RTP ID	Program				System	Conformity Category	Amendment	
RIV170106	Riverside	SCAB		REG0702	TRN07				T	EXEMPT - 93.126	0	
Description:						PTC	1,110	Agency	RIVERSIDE TRANSIT AGENCY			
IN WESTERN RIVERSIDE COUNTY FOR RTA - CAPITAL MAINTENANCE SPARES: PURCHASE OF SPARE PARTS FOR ROLLING STOCK UNDER THE BUS MAINTENANCE PROGRAM (FY 17 5307 UZA: RIV-SB \$888K).												
Fund	ENG	R/W	CON	Total	Prior	2018/2019	2019/2020	2020/2021	2021/2022	2022/2023	2023/2024	Total
RIVERSIDE/SAN BERNARDINO URBANIZED AREA			888	888	888							888
STATE TRANSIT ASSIST			222	222	222							222
RIV170106 Total			1,110	1,110	1,110							1,110



Final 2019 Federal Transportation Improvement Program

100% Prior Years
 Riverside County Project Listing
 Local Highway, State Highway, Transit
 (in \$000's)

ProjectID	County	Air Basin	Model	RTP ID	Program				System	Conformity Category	Amendment
RIV170107	Riverside	SCAB		REG0702	BUO01				T	EXEMPT - 93.126	0

Description: PTC 304 Agency RIVERSIDE TRANSIT AGENCY
 IN WESTERN RIVERSIDE COUNTY FOR RTA - CAPITALIZED TIRE LEASE: CAPITAL COST OF LEASING BUS TIRES (FY 17 5307 UZA: MT \$243K).

Fund	ENG	R/W	CON	Total	Prior	2018/2019	2019/2020	2020/2021	2021/2022	2022/2023	2023/2024	Total
MURRIETA-TEMECULA-MENIFEE URBANIZED AREA			243	243	243							243
STATE TRANSIT ASSIST			61	61	61							61
RIV170107 Total			304	304	304							304

ProjectID	County	Air Basin	Model	RTP ID	Program				System	Conformity Category	Amendment
RIV170108	Riverside	SCAB		REG0702	BUN07				T	EXEMPT - 93.126	0

Description: PTC 73 Agency RIVERSIDE TRANSIT AGENCY
 IN WESTERN RIVERSIDE COUNTY FOR RTA: PURCHASE OF SUPPORT EQUIPMENT INCLUDING BUT NOT LIMITED TO SHOP AIR COMPRESSORS, SCISSORS LIFT, MOBILITY DEVICES FOR TRAINING, PORTABLE CRANE, HAND JACKS, DRILL BREAKER AND PRESSURE WASHERS (FY 17 5307 UZA: HEMET \$58K)

Fund	ENG	R/W	CON	Total	Prior	2018/2019	2019/2020	2020/2021	2021/2022	2022/2023	2023/2024	Total
HEMET URBANIZED AREA			58	58	58							58
STATE TRANSIT ASSIST			15	15	15							15
RIV170108 Total			73	73	73							73

ProjectID	County	Air Basin	Model	RTP ID	Program				System	Conformity Category	Amendment
RIV170109	Riverside	SCAB		REG0702	ADR55				T	EXEMPT - 93.126	0

Description: PTC 266 Agency RIVERSIDE TRANSIT AGENCY
 IN WESTERN RIVERSIDE COUNTY FOR RTA: FACILITY MAINTENANCE IN RIVERSIDE, HEMET, AND CORONA INCLUDING BUT NOT LIMITED TO FURNITURE, FLOORING, PAINT, PLUMBING, ELECTRICAL, LIGHTING, HVAC, ROLL UP DOORS, AND PARKING LOT AND CONCRETE REPAIRS (FY 17 5307 UZA: RIV-SB).

Fund	ENG	R/W	CON	Total	Prior	2018/2019	2019/2020	2020/2021	2021/2022	2022/2023	2023/2024	Total
RIVERSIDE/SAN BERNARDINO URBANIZED AREA			213	213	213							213
STATE TRANSIT ASSIST			53	53	53							53
RIV170109 Total			266	266	266							266

ProjectID	County	Air Basin	Model	RTP ID	Program				System	Conformity Category	Amendment
RIV170110	Riverside	SCAB		REG0702	TRN06				T	EXEMPT - 93.126	0

Description: PTC 90 Agency RIVERSIDE TRANSIT AGENCY
 IN WESTERN RIVERSIDE COUNTY FOR RTA: INFORMATION SYSTEMS INCLUDING BUT NOT LIMITED TO THE PURCHASE OF COMPUTERS, PRINTERS, SERVERS, AUDIO-VISUAL EQUIPMENT, COPIERS, SOFTWARE, AND MOBILE DATA TERMINALS (FY 17 5307 UZA: HEMET).

Fund	ENG	R/W	CON	Total	Prior	2018/2019	2019/2020	2020/2021	2021/2022	2022/2023	2023/2024	Total
HEMET URBANIZED AREA			72	72	72							72
STATE TRANSIT ASSIST			18	18	18							18
RIV170110 Total			90	90	90							90



Final 2019 Federal Transportation Improvement Program

100% Prior Years
 Riverside County Project Listing
 Local Highway, State Highway, Transit
 (in \$000` s)

ProjectID	County	Air Basin	Model	RTP ID	Program				System	Conformity Category	Amendment	
RIV170125	Riverside	SCAB		REG0702	PLN40				T	EXEMPT - 93.126	0	
Description:						PTC	150	Agency	RIVERSIDE TRANSIT AGENCY			
IN WESTERN RIVERSIDE COUNTY FOR RTA: CONDUCT TRANSIT PLANNING ACTIVITIES INCLUDING THE DEVELOPMENT OF A TRANSIT ASSET MANAGEMENT PLAN, DEVELOPMENT OF SHORT RANGE TRANSIT PLAN AND VARIOUS TRANSIT STUDIES. (FY16 5307) (UZA: RS)												
Fund	ENG	R/W	CON	Total	Prior	2018/2019	2019/2020	2020/2021	2021/2022	2022/2023	2023/2024	Total
RIVERSIDE/SAN BERNARDINO URBANIZED AREA			120	120	120							120
LOCAL TRANS FUNDS			30	30	30							30
RIV170125 Total			150	150	150							150

ProjectID	County	Air Basin	Model	RTP ID	Program				System	Conformity Category	Amendment	
RIV180702	Riverside	SCAB		REG0702	BUO00				T	EXEMPT - 93.126	0	
Description:						PTC	63,350	Agency	RIVERSIDE TRANSIT AGENCY			
IN WESTERN RIVERSIDE COUNTY FOR RTA: OPERATING ASSISTANCE FOR FIXED ROUTE AND PARATRANSIT - FY 2017/18. (FY18 5307: UZA: RS - \$2,058; MT - \$450; HT - \$2,000) (FY18 5311: \$556)												
Fund	ENG	R/W	CON	Total	Prior	2018/2019	2019/2020	2020/2021	2021/2022	2022/2023	2023/2024	Total
HEMET URBANIZED AREA			2,000	2,000	2,000							2,000
MURRIETA-TEMECULA-MENIFEE URBANIZED AREA			450	450	450							450
RIVERSIDE/SAN BERNARDINO URBANIZED AREA			2,058	2,058	2,058							2,058
5311 - NONURBANIZED AREA FORMULA PROGRAM AGENCY			556	556	556							556
FARE REVENUE			2,332	2,332	2,332							2,332
LOCAL TRANS FUNDS			9,510	9,510	9,510							9,510
WESTERN RIV TUMF			43,046	43,046	43,046							43,046
RIV CO SALES TAX			300	300	300							300
CAP AND TRADE PROGRAM			2,641	2,641	2,641							2,641
RIV180702 Total			63,350	63,350	63,350							63,350

ProjectID	County	Air Basin	Model	RTP ID	Program				System	Conformity Category	Amendment	
RIV180703	Riverside	SCAB		REG0702	BUO01				T	EXEMPT - 93.126	0	
Description:						PTC	15,875	Agency	RIVERSIDE TRANSIT AGENCY			
IN WESTERN RIVERSIDE COUNTY FOR RTA: PREVENTIVE MAINTENANCE AND CAPITAL COST OF CONTRACTING. (FY18 5307) (UZA: RS - \$8,000, MT - \$4,700)												
Fund	ENG	R/W	CON	Total	Prior	2018/2019	2019/2020	2020/2021	2021/2022	2022/2023	2023/2024	Total
MURRIETA-TEMECULA-MENIFEE URBANIZED AREA			4,700	4,700	4,700							4,700
RIVERSIDE/SAN BERNARDINO URBANIZED AREA			8,000	8,000	8,000							8,000



Final 2019 Federal Transportation Improvement Program

100% Prior Years
 Riverside County Project Listing
 Local Highway, State Highway, Transit
 (in \$000's)

ProjectID	County	Air Basin	Model	RTP ID			Program			System	Conformity Category	Amendment
RIV180707	Riverside	SCAB		3TC0702			NCR10			T	EXEMPT - 93.126	0
Description:								PTC	50	Agency	RIVERSIDE TRANSIT AGENCY	
IN WESTERN RIVERSIDE COUNTY FOR RTA: ASSOCIATED TRANSIT IMPROVEMENTS, INCLUDING BUT NOT LIMITED TO BUS SHELTERS AND BENCHES, KIOSKS, SIGNAGE, AND LIGHTING TO ENHANCE SECURITY AND SAFETY AND ADA ACCESS (FY 18 5307 UZA: RIV-SB \$10 AND MT \$30)												
Fund	ENG	R/W	CON	Total	Prior	2018/2019	2019/2020	2020/2021	2021/2022	2022/2023	2023/2024	Total
MURRIETA-TEMECULA-MENIFEE URBANIZED AREA			30	30	30							30
RIVERSIDE/SAN BERNARDINO URBANIZED AREA			10	10	10							10
STATE TRANSIT ASSIST			10	10	10							10
RIV180707 Total			50	50	50							50
RIV180708	Riverside	SCAB		REG0702			BUO01			T	EXEMPT - 93.126	0
Description:								PTC	350	Agency	RIVERSIDE TRANSIT AGENCY	
IN WESTERN RIVERSIDE COUNTY FOR RTA - CAPITALIZED TIRE LEASE: CAPITAL COST OF LEASING BUS TIRES (FY 18 5307 UZA: RS \$80 AND MT \$200).												
Fund	ENG	R/W	CON	Total	Prior	2018/2019	2019/2020	2020/2021	2021/2022	2022/2023	2023/2024	Total
MURRIETA-TEMECULA-MENIFEE URBANIZED AREA			200	200	200							200
RIVERSIDE/SAN BERNARDINO URBANIZED AREA			80	80	80							80
STATE TRANSIT ASSIST			70	70	70							70
RIV180708 Total			350	350	350							350
RIV180709	Riverside	SCAB		REG0702			BUN07			T	EXEMPT - 93.126	0
Description:								PTC	4	Agency	RIVERSIDE TRANSIT AGENCY	
IN WESTERN RIVERSIDE COUNTY FOR RTA: SUPPORT EQUIPMENT INCLUDING BUT NOT LIMITED TO OFFICE EQUIPMENT, SHOP AIR COMPRESSORS, SCISSORS LIFT, PORTABLE CRANE, HAND JACKS, DRILL BREAKER AND PRESSURE WASHERS. (FY18 5307) (UZA: RS)												
Fund	ENG	R/W	CON	Total	Prior	2018/2019	2019/2020	2020/2021	2021/2022	2022/2023	2023/2024	Total
RIVERSIDE/SAN BERNARDINO URBANIZED AREA			3	3	3							3
STATE TRANSIT ASSIST			1	1	1							1
RIV180709 Total			4	4	4							4



Final 2019 Federal Transportation Improvement Program

100% Prior Years
 Riverside County Project Listing
 Local Highway, State Highway, Transit
 (in \$000` s)

ProjectID	County	Air Basin	Model	RTP ID		Program			System	Conformity Category	Amendment
RIV180710	Riverside	SCAB		REG0702		ADR55			T	EXEMPT - 93.126	0

Description: PTC 2,039 Agency RIVERSIDE TRANSIT AGENCY
 IN WESTERN RIVERSIDE COUNTY FOR RTA: FACILITY MAINTENANCE IN RIVERSIDE, HEMET, AND CORONA INCLUDING BUT NOT LIMITED TO FURNITURE, FLOORING, PAINT, PLUMBING, ELECTRICAL, LIGHTING, HVAC, ROOF, PARKING LOT, CONCRETE REPAIRS AND CNG COMPRESSORS (FY 18 5307 UZA: RS \$1,306 AND HT \$325).

Fund	ENG	R/W	CON	Total	Prior	2018/2019	2019/2020	2020/2021	2021/2022	2022/2023	2023/2024	Total
HEMET URBANIZED AREA			325	325	325							325
RIVERSIDE/SAN BERNARDINO URBANIZED AREA			1,306	1,306	1,306							1,306
STATE TRANSIT ASSIST			408	408	408							408
RIV180710 Total			2,039	2,039	2,039							2,039

ProjectID	County	Air Basin	Model	RTP ID		Program			System	Conformity Category	Amendment
RIV180711	Riverside	SCAB		REG0702		TRN06			T	EXEMPT - 93.126	0

Description: PTC 1,100 Agency RIVERSIDE TRANSIT AGENCY
 IN WESTERN RIVERSIDE COUNTY FOR RTA: INFORMATION SYSTEMS INCLUDING BUT NOT LIMITED TO THE PURCHASE OF COMPUTERS, PRINTERS, SERVERS, AUDIO-VISUAL EQUIPMENT, COPIERS, SOFTWARE, AND MOBILE DATA TERMINALS (FY 18 5307 UZA: HEMET).

Fund	ENG	R/W	CON	Total	Prior	2018/2019	2019/2020	2020/2021	2021/2022	2022/2023	2023/2024	Total
HEMET URBANIZED AREA			880	880	880							880
STATE TRANSIT ASSIST			220	220	220							220
RIV180711 Total			1,100	1,100	1,100							1,100

ProjectID	County	Air Basin	Model	RTP ID		Program			System	Conformity Category	Amendment
RIV181015	Riverside	SCAB		REG0702		PAO00			T	EXEMPT - 93.126	0

Description: PTC 766 Agency RIVERSIDE TRANSIT AGENCY
 IN WESTERN RIVERSIDE COUNTY FOR RTA: FOR CONTINUATION OF TRAVEL TRAINING PROGRAM (FTA 5310 - FFY 14/15, FFY 15/16 AND FFY 16/17) (TDC: \$153K IN FY18)

Fund	ENG	R/W	CON	Total	Prior	2018/2019	2019/2020	2020/2021	2021/2022	2022/2023	2023/2024	Total
MURRIETA-TEMECULA-MENIFEE URBANIZED AREA - EM			439	439	439							439
RIVERSIDE-SAN BERNARDINO URBANIZED AREA - EM			327	327	327							327
RIV181015 Total			766	766	766							766

ProjectID	County	Air Basin	Model	RTP ID		Program			System	Conformity Category	Amendment
RIV140802	Riverside	SCAB		3160059		BUO00			T	EXEMPT - 93.126	0

Description: PTC 400 Agency RIVERSIDE, CITY OF
 IN WESTERN RIVERSIDE COUNTY FOR THE CITY OF RIVERSIDE: CAPITALIZED PREVENTATIVE MAINTENANCE. (FY14 5307 - \$320K) (UZA: RS)

Fund	ENG	R/W	CON	Total	Prior	2018/2019	2019/2020	2020/2021	2021/2022	2022/2023	2023/2024	Total
RIVERSIDE/SAN BERNARDINO URBANIZED AREA			320	320	320							320



Final 2019 Federal Transportation Improvement Program

100% Prior Years
 Riverside County Project Listing
 Local Highway, State Highway, Transit
 (in \$000's)

ProjectID	County	Air Basin	Model	RTP ID	Program				System	Conformity Category	Amendment		
RIV170113	Riverside	SCAB		3160058	BUR17				T	EXEMPT - 93.126	0		
Description:						PTC	226	Agency	RIVERSIDE, CITY OF				
IN WESTERN RIVERSIDE COUNTY FOR CITY OF RIVERSIDE SPECIAL TRANSPORTATION SERVICES - VEHICLE REPLACEMENT: REPLACE EIGHT (8) PARATRANSIT CNG ALTERNATIVE FUEL VEHICLES IN ACCORDANCE WITH FTA GUIDELINES.													
Fund		ENG	R/W	CON	Total	Prior	2018/2019	2019/2020	2020/2021	2021/2022	2022/2023	2023/2024	Total
RIVERSIDE-SAN BERNARDINO URBANIZED AREA - BFG				192	192	192							192
PUBLIC TRANS MODERINAZATION IMP AND SERV. ENHANCEMENT ACCT.				14	14	14							14
STATE TRANSIT ASSIST				20	20	20							20
RIV170113 Total				226	226	226							226
RIV170114	Riverside	SCAB		REG0702	BUN07				T	EXEMPT - 93.126	0		
Description:						PTC	275	Agency	RIVERSIDE, CITY OF				
IN WESTERN RIVERSIDE COUNTY FOR THE CITY OF RIVERSIDE SPECIAL TRANSPORTATION SERVICES - ELECTRONIC FARE COLLECTION: PURCHASE AND IMPLEMENTATION OF ELECTRONIC FARE COLLECTION SYSTEM (FY 17 5307 UZA: RIV-SB)													
Fund		ENG	R/W	CON	Total	Prior	2018/2019	2019/2020	2020/2021	2021/2022	2022/2023	2023/2024	Total
RIVERSIDE/SAN BERNARDINO URBANIZED AREA				220	220	220							220
STATE TRANSIT ASSIST				55	55	55							55
RIV170114 Total				275	275	275							275
RIV170115	Riverside	SCAB		3160058	PAR17				T	EXEMPT - 93.126	0		
Description:						PTC	55	Agency	RIVERSIDE, CITY OF				
IN WESTERN RIVERSIDE COUNTY FOR THE CITY OF RIVERSIDE SPECIAL TRANSPORTATION SERVICES - VEHICLE REPLACEMENT: REPLACEMENT OF ONE (1) CNG ADA RESERVE VAN PER FTA GUIDELINES (FY 17 5307 UZA: RIV-SB).													
Fund		ENG	R/W	CON	Total	Prior	2018/2019	2019/2020	2020/2021	2021/2022	2022/2023	2023/2024	Total
RIVERSIDE/SAN BERNARDINO URBANIZED AREA				47	47	47							47
STATE TRANSIT ASSIST				8	8	8							8
RIV170115 Total				55	55	55							55



Final 2019 Federal Transportation Improvement Program

100% Prior Years
 Riverside County Project Listing
 Local Highway, State Highway, Transit
 (in \$000` s)

ProjectID	County	Air Basin	Model	RTP ID	Program				System	Conformity Category	Amendment
RIV170116	Riverside	SCAB		REG0702	VEN03				T	EXEMPT - 93.126	0

Description:

PTC 45 Agency RIVERSIDE, CITY OF

IN WESTERN RIVERSIDE COUNTY FOR THE CITY OF RIVERSIDE SPECIAL TRANSPORTATION SERVICES - ADMINISTRATIVE VEHICLE REPLACEMENT: REPLACEMENT OF ONE (1) CNG ADMINISTRATIVE VEHICLE PER FTA GUIDELINES (FY 17 5307 UZA: RIV-SB).

Fund	ENG	R/W	CON	Total	Prior	2018/2019	2019/2020	2020/2021	2021/2022	2022/2023	2023/2024	Total
RIVERSIDE/SAN BERNARDINO URBANIZED AREA			36	36	36							36
STATE TRANSIT ASSIST			9	9	9							9
RIV170116 Total			45	45	45							45

ProjectID	County	Air Basin	Model	RTP ID	Program				System	Conformity Category	Amendment
RIV110809	Riverside	SSAB		REG0702	SEC54				T	EXEMPT - 93.126	0

Description:

PTC 395 Agency SUNLINE TRANSIT AGENCY

IN COACHELLA VALLEY AT EXISTING SUNLINE FACILITIES - TRANSIT SECURITY ENHANCEMENT PROJECT FOR STAFF IN THE SAFETY/SECURITY DEPARTMENT AND TO ENHANCE BUS STOPS THROUGHOUT THE VALLEY (PROP 1B FUNDED PROJECT).

Fund	ENG	R/W	CON	Total	Prior	2018/2019	2019/2020	2020/2021	2021/2022	2022/2023	2023/2024	Total
PUBLIC TRANS MODERINAZATION IMP AND SERV. ENHANCEMENT ACCT.			395	395	395							395
RIV110809 Total			395	395	395							395

ProjectID	County	Air Basin	Model	RTP ID	Program				System	Conformity Category	Amendment
RIV130610	Riverside	SSAB		REG0702	FUL52				T	EXEMPT - 93.126	0

Description:

PTC 5,200 Agency SUNLINE TRANSIT AGENCY

IN EASTERN RIVERSIDE COUNTY FOR SUNLINE - CNG FUELING STATION REPLACEMENT (UZA INDIO-CATHEDRAL CITY-PALM SPRINGS) (FTA 5307 FY 12/13)

Fund	ENG	R/W	CON	Total	Prior	2018/2019	2019/2020	2020/2021	2021/2022	2022/2023	2023/2024	Total
INDIO-CATHEDRAL CITY URBANIZED AREA			200	200	200							200
STATE TRANSIT ASSIST			5,000	5,000	5,000							5,000
RIV130610 Total			5,200	5,200	5,200							5,200

ProjectID	County	Air Basin	Model	RTP ID	Program				System	Conformity Category	Amendment
RIV140502	Riverside	SSAB		REG0702	BUN07				T	EXEMPT - 93.126	0

Description:

PTC 5,151 Agency SUNLINE TRANSIT AGENCY

IN EASTERN RIVERSIDE COUNTY FOR SUNLINE: PURCHASE ONE NEW BATTERY DOMINATE HYDROGEN HYBRID ELECTRIC FUEL CELL BUS. (FTA 5309C - \$4,251)

Fund	ENG	R/W	CON	Total	Prior	2018/2019	2019/2020	2020/2021	2021/2022	2022/2023	2023/2024	Total
FTA 5309(c) BUS			4,251	4,251	4,251							4,251
AGENCY			900	900	900							900
RIV140502 Total			5,151	5,151	5,151							5,151



Final 2019 Federal Transportation Improvement Program

100% Prior Years
 Riverside County Project Listing
 Local Highway, State Highway, Transit
 (in \$000's)

ProjectID	County	Air Basin	Model	RTP ID	Program				System	Conformity Category	Amendment
RIV140810	Riverside	SSAB		3TL504	BUN94				T	NON-EXEMPT	0

Description: PTC 13,104 Agency SUNLINE TRANSIT AGENCY
 IN COACHELLA VALLEY FOR SUNLINE TRANSIT AGENCY: PURCHASE OF 5 HYDROGEN FUEL CELL BUSES. (FY15 5307) (FY13 & FY14 LoNo 5312) (UZA: INCCPS) (\$967K in TRANSIT DEVELOPMENT CREDIT MATCH FOR FY17 LoNo 5312).

Fund	ENG	R/W	CON	Total	Prior	2018/2019	2019/2020	2020/2021	2021/2022	2022/2023	2023/2024	Total
INDIO-CATHEDRAL CITY URBANIZED AREA			300	300	300							300
NATIONAL RESEARCH AND TECHNOLOGY			9,804	9,804	9,804							9,804
INDIO-CATHEDRAL CITY URBANIZED AREA - BFG			914	914	914							914
STATE TRANSIT ASSIST			2,086	2,086	2,086							2,086
RIV140810 Total			13,104	13,104	13,104							13,104

ProjectID	County	Air Basin	Model	RTP ID	Program				System	Conformity Category	Amendment
RIV140811	Riverside	SSAB		REG0702	TRN06				T	EXEMPT - 93.126	0

Description: PTC 500 Agency SUNLINE TRANSIT AGENCY
 IN COACHELLA VALLEY FOR SUNLINE TRANSIT AGENCY: PURCHASE OF A NEW ASSET MANAGEMENT TOOL. (FY17 5307 - \$400K) (UZA: INCCPS)

Fund	ENG	R/W	CON	Total	Prior	2018/2019	2019/2020	2020/2021	2021/2022	2022/2023	2023/2024	Total
INDIO-CATHEDRAL CITY URBANIZED AREA			400	400	400							400
STATE TRANSIT ASSIST			100	100	100							100
RIV140811 Total			500	500	500							500

ProjectID	County	Air Basin	Model	RTP ID	Program				System	Conformity Category	Amendment
RIV140821	Riverside	SSAB		REG0702	TDM20				T	EXEMPT - 93.126	0

Description: PTC 1,990 Agency SUNLINE TRANSIT AGENCY
 IN COACHELLA VALLEY FOR SUNLINE TRANSIT AGENCY: VANPOOL PILOT PROGRAM THAT WILL TARGET EASTERN COACHELLA VALLEY AGRICULTURAL WORKERS, LARGE EMPLOYERS SUCH AS GOVERNMENT AGENCIES, STUDENTS AND OTHER GROUPS. PURCHASE OF 50 VANS. THE PROGRAM WILL PROVIDE A THREE YEAR START-UP PROJECT FOR A BROKERAGE SERVICE AND FIRST YEAR SUBSIDIES FOR UP TO 70 VANS. (CMAQ - \$1,762K)

Fund	ENG	R/W	CON	Total	Prior	2018/2019	2019/2020	2020/2021	2021/2022	2022/2023	2023/2024	Total
CMAQ			1,762	1,762	1,762							1,762
AGENCY			228	228	228							228
RIV140821 Total			1,990	1,990	1,990							1,990



Final 2019 Federal Transportation Improvement Program

100% Prior Years
 Riverside County Project Listing
 Local Highway, State Highway, Transit
 (in \$000's)

ProjectID	County	Air Basin	Model	RTP ID	Program				System	Conformity Category	Amendment
RIV140822	Riverside	SSAB		3TL504	BUO00				T	NON-EXEMPT	0

Description:

PTC 1,897 Agency SUNLINE TRANSIT AGENCY
 IN COACHELLA VALLEY FOR SUNLINE TRANSIT AGENCY: PURCHASE OF TWO NEW BUSES AND OPERATIONS OF NEW BUS SERVICE THAT WILL DIRECTLY LINK DESERT HOT SPRINGS AND PALM DESERT. SERVICE TO OPERATE ON WEEKDAYS AND WILL INCLUDE FOUR TRIPS IN THE MORNING (HOURLY) FROM DESERT HOT SPRINGS TO PALM DESERT AND FOUR TRIPS IN THE AFTERNOON (HOURLY) FROM PALM DESERT TO DESERT HOT SPRINGS.

Fund	ENG	R/W	CON	Total	Prior	2018/2019	2019/2020	2020/2021	2021/2022	2022/2023	2023/2024	Total
FTA 5307 (FHWA TRANSFER FUNDS)			1,536	1,536	1,536							1,536
INDIO-CATHEDRAL CITY URBANIZED AREA AGENCY			130	130	130							130
RIV140822 Total			1,897	1,897	1,897							1,897

ProjectID	County	Air Basin	Model	RTP ID	Program				System	Conformity Category	Amendment
RIV150614	Riverside	SSAB		3TL507	PAR17				T	EXEMPT - 93.126	0

Description:

PTC 1,560 Agency SUNLINE TRANSIT AGENCY
 IN THE COACHELLA VALLEY FOR SUNLINE TRANSIT: PURCHASE OF 13 REPLACEMENT CNG PARATRANSIT VEHICLES. (FY15 5307) (UZA: INDIO/CATHEDRAL CITY)

Fund	ENG	R/W	CON	Total	Prior	2018/2019	2019/2020	2020/2021	2021/2022	2022/2023	2023/2024	Total
INDIO-CATHEDRAL CITY URBANIZED AREA			1,295	1,295	1,295							1,295
STATE TRANSIT ASSIST			265	265	265							265
RIV150614 Total			1,560	1,560	1,560							1,560

ProjectID	County	Air Basin	Model	RTP ID	Program				System	Conformity Category	Amendment
RIV150615	Riverside	SSAB		3TL607	NCR10				T	EXEMPT - 93.126	0

Description:

PTC 393 Agency SUNLINE TRANSIT AGENCY
 IN THE COACHELLA VALLEY FOR SUNLINE TRANSIT: TRANSIT ENHANCEMENTS INCLUDING BUT NOT LIMITED TO THE PURCHASE AND INSTALLATION OF 25 SHELTERS, INCLUDING CONCRETE WORK AND OTHER IMPROVEMENTS FOR ADA COMPLIANCE AND IMPROVED SAFETY. (FY15 5307) (UZA: INCCPS)

Fund	ENG	R/W	CON	Total	Prior	2018/2019	2019/2020	2020/2021	2021/2022	2022/2023	2023/2024	Total
INDIO-CATHEDRAL CITY URBANIZED AREA			20	20	20							20
TRANSIT SYSTEM SAFETY SECURITY AND DISASTER RESPONSE ACCOUNT			373	373	373							373
RIV150615 Total			393	393	393							393



Final 2019 Federal Transportation Improvement Program

100% Prior Years
 Riverside County Project Listing
 Local Highway, State Highway, Transit
 (in \$000` s)

ProjectID	County	Air Basin	Model	RTP ID	Program				System	Conformity Category	Amendment
RIV150616	Riverside	SSAB		REG0702	FUL52				T	EXEMPT - 93.126	0

Description: PTC 1,500 Agency SUNLINE TRANSIT AGENCY
 IN THE COACHELLA VALLEY FOR SUNLINE TRANSIT: REFURBISHMENT OF EXISTING HYDROGEN FUELING STATION. (FY15 5307) (UZA: INCCPS)

Fund	ENG	R/W	CON	Total	Prior	2018/2019	2019/2020	2020/2021	2021/2022	2022/2023	2023/2024	Total
INDIO-CATHEDRAL CITY URBANIZED AREA			1,200	1,200	1,200							1,200
STATE TRANSIT ASSIST			300	300	300							300
RIV150616 Total			1,500	1,500	1,500							1,500

ProjectID	County	Air Basin	Model	RTP ID	Program				System	Conformity Category	Amendment
RIV150619	Riverside	SSAB		3TL507	BUR17				T	EXEMPT - 93.126	0

Description: PTC 7,494 Agency SUNLINE TRANSIT AGENCY
 GROUPED PROJECTS FOR PURCHASE OF NEW BUSES AND RAIL CARS TO REPLACE EXISTING VEHICLES OR FOR MINOR EXPANSIONS OF THE FLEET: PROJECTS ARE CONSISTENT WITH 40 CFR PART 93.126 EXEMPT TABLES 2 AND TABLE 3 CATEGORIES - PURCHASE OF NEW BUSES AND RAIL CARS TO REPLACE EXISTING VEHICLES OR FOR MINOR EXPANSIONS OF THE FLEET.

Fund	ENG	R/W	CON	Total	Prior	2018/2019	2019/2020	2020/2021	2021/2022	2022/2023	2023/2024	Total
INDIO-CATHEDRAL CITY URBANIZED AREA			114	114	114							114
TRANSIT AND INTERCITY RAIL CAPITAL PROGRAM			2,449	2,449	2,449							2,449
PUBLIC TRANS MODERINAZATION IMP AND SERV. ENHANCEMENT ACCT.			4,931	4,931	4,931							4,931
RIV150619 Total			7,494	7,494	7,494							7,494

ProjectID	County	Air Basin	Model	RTP ID	Program				System	Conformity Category	Amendment
RIV170117	Riverside	SSAB		REG0702	BUO00				T	EXEMPT - 93.126	0

Description: PTC 32,856 Agency SUNLINE TRANSIT AGENCY
 IN THE COACHELLA VALLEY FOR SUNLINE TRANSIT: OPERATING ASSISTANCE FOR FIXED ROUTE AND PARATRANSIT SERVICE FY 16/17 (FY 17 5307 UZA: INCCPS).

Fund	ENG	R/W	CON	Total	Prior	2018/2019	2019/2020	2020/2021	2021/2022	2022/2023	2023/2024	Total
INDIO-CATHEDRAL CITY URBANIZED AREA			1,375	1,375	1,375							1,375
5311 - NONURBANIZED AREA FORMULA PROGRAM			342	342	342							342
5311F - INTERCITY BUS			300	300	300							300
AGENCY			2,665	2,665	2,665							2,665
FARE REVENUE			3,334	3,334	3,334							3,334
LOCAL TRANS FUNDS			18,465	18,465	18,465							18,465
RIV CO SALES TAX			5,836	5,836	5,836							5,836
CAP AND TRADE PROGRAM			539	539	539							539
RIV170117 Total			32,856	32,856	32,856							32,856



Final 2019 Federal Transportation Improvement Program

100% Prior Years
 Riverside County Project Listing
 Local Highway, State Highway, Transit
 (in \$000` s)

ProjectID	County	Air Basin	Model	RTP ID	Program				System	Conformity Category	Amendment
RIV170118	Riverside	SSAB		3TL507	PAR17				T	EXEMPT - 93.126	0

Description: PTC 1,833 Agency SUNLINE TRANSIT AGENCY
 IN THE COACHELLA VALLEY FOR SUNLINE TRANSIT - PURCHASE OF 13 REPLACEMENT CNG PARATRANSIT VEHICLES. (FY17 5307) (UZA: ICCPS).

Fund	ENG	R/W	CON	Total	Prior	2018/2019	2019/2020	2020/2021	2021/2022	2022/2023	2023/2024	Total
INDIO-CATHEDRAL CITY URBANIZED AREA			720	720	720							720
STATE TRANSIT ASSIST			1,113	1,113	1,113							1,113
RIV170118 Total			1,833	1,833	1,833							1,833

ProjectID	County	Air Basin	Model	RTP ID	Program				System	Conformity Category	Amendment
RIV170119	Riverside	SSAB		3TL504	PAN94				T	EXEMPT - 93.126	0

Description: PTC 282 Agency SUNLINE TRANSIT AGENCY
 IN THE COACHELLA VALLEY FOR SUNLINE TRANSIT: PURCHASE OF 2 EXPANSION CNG PARATRANSIT VEHICLES (FY17 5307) (UZA: ICCPS).

Fund	ENG	R/W	CON	Total	Prior	2018/2019	2019/2020	2020/2021	2021/2022	2022/2023	2023/2024	Total
INDIO-CATHEDRAL CITY URBANIZED AREA			254	254	254							254
STATE TRANSIT ASSIST			28	28	28							28
RIV170119 Total			282	282	282							282

ProjectID	County	Air Basin	Model	RTP ID	Program				System	Conformity Category	Amendment
RIV170120	Riverside	SSAB		3160065	TRR06				T	EXEMPT - 93.126	0

Description: PTC 312 Agency SUNLINE TRANSIT AGENCY
 IN COACHELLA VALLEY FOR SUNLINE TRANSIT AGENCY: PURCHASE OF INFORMATION TECHNOLOGY (IT) EQUIPMENT INCLUDING VARIOUS SOFTWARE AND HARDWARE (FY17 5307) (UZA: ICCPS).

Fund	ENG	R/W	CON	Total	Prior	2018/2019	2019/2020	2020/2021	2021/2022	2022/2023	2023/2024	Total
INDIO-CATHEDRAL CITY URBANIZED AREA			250	250	250							250
STATE TRANSIT ASSIST			62	62	62							62
RIV170120 Total			312	312	312							312

ProjectID	County	Air Basin	Model	RTP ID	Program				System	Conformity Category	Amendment
RIV170121	Riverside	SSAB		3160062	ADN55				T	EXEMPT - 93.126	0

Description: PTC 2,768 Agency SUNLINE TRANSIT AGENCY
 IN COACHELLA VALLEY FOR SUNLINE TRANSIT: PHASE 1 DEMOLITION OF THE THOUSAND PALMS SITE AND REDEVELOPMENT OF A NEW ADMINISTRATIVE OFFICE. (FTA 5339, FY's 15 AND 16) (UZA: ICCPS).

Fund	ENG	R/W	CON	Total	Prior	2018/2019	2019/2020	2020/2021	2021/2022	2022/2023	2023/2024	Total
INDIO-CATHEDRAL CITY URBANIZED AREA - BFG			943	943	943							943



Final 2019 Federal Transportation Improvement Program

100% Prior Years
 Riverside County Project Listing
 Local Highway, State Highway, Transit
 (in \$000's)

ProjectID	County	Air Basin	Model	RTP ID	Program				System	Conformity Category	Amendment
RIV170126	Riverside	SSAB		3160062	NCN86				T	EXEMPT - 93.126	0

Description:

PTC 1,800 Agency SUNLINE TRANSIT AGENCY

IN THE COACHELLA VALLEY FOR SUNLINE TRANSIT: CONSTRUCT MAINTENANCE BAY IN THOUSAND PALMS FOR ZERO EMISSION BUSES AND PROVIDE AN INTERACTIVE LEARNING CENTER KNOWN AS THE SUNLINE CENTER OF EXCELLENCE IN ZERO EMISSION TECHNOLOGY (COEZET). (FTA 5339, FY16).

Fund	ENG	R/W	CON	Total	Prior	2018/2019	2019/2020	2020/2021	2021/2022	2022/2023	2023/2024	Total
INDIO-CATHEDRAL CITY URBANIZED AREA - BFG AGENCY			1,520	1,520	1,520							1,520
STATE TRANSIT ASSIST			112	112	112							112
RIV170126 Total			1,800	1,800	1,800							1,800

ProjectID	County	Air Basin	Model	RTP ID	Program				System	Conformity Category	Amendment
RIV180712	Riverside	SSAB		REG0702	BUO00				T	EXEMPT - 93.126	0

Description:

PTC 32,961 Agency SUNLINE TRANSIT AGENCY

IN THE COACHELLA VALLEY FOR SUNLINE TRANSIT: OPERATING ASSISTANCE FOR FIXED ROUTE AND PARATRANSIT SERVICE FOR FY17/18. (UZA: INCCPS)

Fund	ENG	R/W	CON	Total	Prior	2018/2019	2019/2020	2020/2021	2021/2022	2022/2023	2023/2024	Total
INDIO-CATHEDRAL CITY URBANIZED AREA			2,943	2,943	2,943							2,943
5311 - NONURBANIZED AREA FORMULA PROGRAM			345	345	345							345
5311F - INTERCITY BUS AGENCY			366	366	366							366
FARE REVENUE			2,422	2,422	2,422							2,422
LOCAL TRANS FUNDS			2,984	2,984	2,984							2,984
RIV CO SALES TAX			18,498	18,498	18,498							18,498
CAP AND TRADE PROGRAM			5,153	5,153	5,153							5,153
RIV180712 Total			250	250	250							250
RIV180712 Total			32,961	32,961	32,961							32,961

ProjectID	County	Air Basin	Model	RTP ID	Program				System	Conformity Category	Amendment
RIV180713	Riverside	SSAB		3160062	ADR55				T	EXEMPT - 93.126	0

Description:

PTC 2,116 Agency SUNLINE TRANSIT AGENCY

IN COACHELLA VALLEY FOR SUNLINE TRANSIT: PHASE 2 COMPLETE DEMOLITION OF THE THOUSAND PALMS SITE AND REDEVELOPMENT OF A NEW ADMINISTRATIVE OFFICE.

Fund	ENG	R/W	CON	Total	Prior	2018/2019	2019/2020	2020/2021	2021/2022	2022/2023	2023/2024	Total
STATE TRANSIT ASSIST			2,116	2,116	2,116							2,116
RIV180713 Total			2,116	2,116	2,116							2,116



Final 2019 Federal Transportation Improvement Program

100% Prior Years
 Riverside County Project Listing
 Local Highway, State Highway, Transit
 (in \$000's)

ProjectID	County	Air Basin	Model	RTP ID	Program				System	Conformity Category	Amendment
RIV180714	Riverside	SSAB		3TL507	BUR17				T	EXEMPT - 93.126	0

Description:
 IN THE COACHELLA VALLEY FOR SUNLINE TRANSIT: PURCHASE OF 3 REPLACEMENT CNG FIXED ROUTE VEHICLES. (FY18 5307 AND FY18 5339 - UZA: INCCPS)

Fund	ENG	R/W	CON	Total	Prior	2018/2019	2019/2020	2020/2021	2021/2022	2022/2023	2023/2024	Total
INDIO-CATHEDRAL CITY URBANIZED AREA			735	735	735							735
INDIO-CATHEDRAL CITY URBANIZED AREA - BFG			447	447	447							447
STATE TRANSIT ASSIST			859	859	859							859
RIV180714 Total			2,041	2,041	2,041							2,041

ProjectID	County	Air Basin	Model	RTP ID	Program				System	Conformity Category	Amendment
RIV180715	Riverside	SSAB		3ITS0701	TRN06				T	EXEMPT - 93.126	0

Description:
 IN COACHELLA VALLEY FOR SUNLINE TRANSIT: PURCHASE OF INFORMATION TECHNOLOGY (IT) EQUIPMENT INCLUDING VARIOUS SOFTWARE AND HARDWARE (FY18 5307) (UZA: ICCPS).

Fund	ENG	R/W	CON	Total	Prior	2018/2019	2019/2020	2020/2021	2021/2022	2022/2023	2023/2024	Total
INDIO-CATHEDRAL CITY URBANIZED AREA			360	360	360							360
STATE TRANSIT ASSIST			90	90	90							90
RIV180715 Total			450	450	450							450

ProjectID	County	Air Basin	Model	RTP ID	Program				System	Conformity Category	Amendment
RIV180716	Riverside	SSAB		REG0702	BUR05				T	EXEMPT - 93.126	0

Description:
 IN THE COACHELLA VALLEY FOR SUNLINE TRANSIT: BUS REHABILITATION PROGRAM TO ACHIEVE FTA'S USEFUL LIFE CYCLE FOR SERVICE FLEET. (FY18 - 5307) (UZA: INCCPS)

Fund	ENG	R/W	CON	Total	Prior	2018/2019	2019/2020	2020/2021	2021/2022	2022/2023	2023/2024	Total
INDIO-CATHEDRAL CITY URBANIZED AREA			200	200	200							200
STATE TRANSIT ASSIST			50	50	50							50
RIV180716 Total			250	250	250							250

ProjectID	County	Air Basin	Model	RTP ID	Program				System	Conformity Category	Amendment
RIV180717	Riverside	SSAB		REG0702	ADR55				T	EXEMPT - 93.126	0

Description:
 IN COACHELLA VALLEY FOR SUNLINE TRANSIT: FACILITY IMPROVEMENTS TO IMPROVE THE THOUSAND PALMS AND INDIO FACILITIES, INCLUDING BUT NOT LIMITED TO ROOF REPAIR AND REPLACEMENT, NEW CARPETING AND BLINDS, AND REPAIR OF PARKING FACILITIES FOR STAFF USE (FY18 - 5307) (UZA: INCCPS).

Fund	ENG	R/W	CON	Total	Prior	2018/2019	2019/2020	2020/2021	2021/2022	2022/2023	2023/2024	Total
INDIO-CATHEDRAL CITY URBANIZED AREA			80	80	80							80



Final 2019 Federal Transportation Improvement Program

100% Prior Years
 San Bernardino County Project Listing
 Local Highway, State Highway, Transit
 (in \$000's)

ProjectID	County	Air Basin	Model	RTP ID	Program	Route	Begin	End	System	Conformity Category	Amendment		
20150003	San Bernardino	MDAB		REG0703	CAY76				L	NON-EXEMPT	0		
							PTC	14,129	Agency	APPLE VALLEY			
Description:													
IN APPLE VALLEY: YUCCA LOMA ROAD FROM EASTERN TERMINUS OF YUCCA LOMA BRIDGE TO APPLE VALLEY ROAD; WIDEN 2-4 LANES (INCLUDES APPLE VALLEY SAFE ROUTES TO SCHOOL ATP CYCLE 1 PROJECT 0540). THIS PROJECT IS THE EASTERN PHASE OF THE YUCCA LOMA BRIDGE/INTERSTATE 15 CONGESTION RELIEF PROJECT. (No scope change)													
Fund		ENG	R/W	CON	Total	Prior	2018/2019	2019/2020	2020/2021	2021/2022	2022/2023	2023/2024	Total
Section 125 - Surface Transportation Priorities AGENCY				750	750	750							750
CITY FUNDS	740		100	4,397	5,237	5,237							5,237
SBD CO MEASURE I				3,597	3,597	3,597							3,597
ACTIVE TRANSPORTATION PROGRAM				1,095	1,095	1,095							1,095
20150003 Total	740		100	13,289	14,129	14,129							14,129
20170802	San Bernardino	MDAB		SBDLS08	NCR36				L	EXEMPT - 93.126	0		
							PTC	2,591	Agency	BARSTOW			
Description:													
IN BARSTOW: N. 1ST AVENUE OVER BNSF RAILWAY UP RR AMTRAK 0.2 MI N. MAIN STREET (BRIDGE NO 54C0088) REPLACE EXISTING 2 LANE BRIDGE WITH 2 LANE BRIDGE. EXISTING BRIDGE TO BE REMOVED. Toll Credits to match EARREPU funds.													
Fund		ENG	R/W	CON	Total	Prior	2018/2019	2019/2020	2020/2021	2021/2022	2022/2023	2023/2024	Total
2016 EARMARK REPURPOSING		2,591			2,591	2,591							2,591
20170802 Total		2,591			2,591	2,591							2,591
200207	San Bernardino	SCAB		200207	CAX66				L	NON-EXEMPT	0		
							PTC	25,000	Agency	CHINO			
Description:													
New roadway connection (0-4 lanes) from El Prado to SR71 and widening Pine Avenue from 2 to 4 lanes from El Prado to Euclid Avenue.													
Fund		ENG	R/W	CON	Total	Prior	2018/2019	2019/2020	2020/2021	2021/2022	2022/2023	2023/2024	Total
DEMO-SAFETEA-LU		2,560		4,300	6,860	6,860							6,860
DEVELOPER FEES		1,440		16,700	18,140	18,140							18,140
200207 Total		4,000		21,000	25,000	25,000							25,000



Final 2019 Federal Transportation Improvement Program

100% Prior Years
 San Bernardino County Project Listing
 Local Highway, State Highway, Transit
 (in \$000` s)

ProjectID	County	Air Basin	Model	RTP ID	Program	Route	Begin	End	System	Conformity Category	Amendment	
20150901	San Bernardino	SCAB		REG0701	NCR30				L	EXEMPT - 93.126	0	
Description:							PTC	886	Agency	CHINO		
IN THE CITY OF CHINO: MONTE VISTA AVE & UPRR INTERSECTION - ELIMINATE SAFETY HAZARDS; CONSTRUCT RAISED MEDIAN, INSTALLATION OF PEDESTRIAN SIDEWALK BARRICADE, CONCRETE PANEL SURFACING, FLASHING LIGHT SIGNAL WITH AUTOMATIC GATES.												
Fund	ENG	R/W	CON	Total	Prior	2018/2019	2019/2020	2020/2021	2021/2022	2022/2023	2023/2024	Total
SECTION 330			782	782	782							782
CITY FUNDS			104	104	104							104
20150901 Total			886	886	886							886
201157	San Bernardino	SCAB		4A07106	CAX66				L	NON-EXEMPT	0	
Description:							PTC	469	Agency	COLTON		
WASHINGTON ST. FROM 0.90 MILES WEST OF MT. VERNON AVE TO LA CADENA CONSTRUCT NEW 4 LANE ROADWAY (PA&ED ONLY)												
Fund	ENG	R/W	CON	Total	Prior	2018/2019	2019/2020	2020/2021	2021/2022	2022/2023	2023/2024	Total
DEMO-SAFETEA-LU	375			375	375							375
SBD CO MEASURE I	94			94	94							94
201157 Total	469			469	469							469
20170805	San Bernardino	SCAB		4120116	CAY66				L	NON-EXEMPT	0	
Description:							PTC	450	Agency	COLTON		
REALIGN RECHE CANYON ROAD TO HUNTS LANE/WASHINGTON STREET. CONSTRUCT NEW FOUR (4) LANE ROAD WITH TOTAL LENGTH OF 0.30 MILE. Toll credits to match EARREPU. (PA&ED ONLY)												
Fund	ENG	R/W	CON	Total	Prior	2018/2019	2019/2020	2020/2021	2021/2022	2022/2023	2023/2024	Total
2016 EARMARK REPURPOSING	360			360	360							360
CITY FUNDS	90			90	90							90
20170805 Total	450			450	450							450
20150005	San Bernardino	SCAB		200006	CAY76				L	NON-EXEMPT	0	
Description:							PTC	6,365	Agency	FONTANA		
CITRUS AVENUE FROM JURUPA TO SLOVER - WIDEN FROM 2-4 LANES W/LEFT TURN LANES AT INTERSECTIONS (SLOVER, SANTA ANA AVE & JURUPA-3 INTERSECTIONS)												
Fund	ENG	R/W	CON	Total	Prior	2018/2019	2019/2020	2020/2021	2021/2022	2022/2023	2023/2024	Total
CITY FUNDS	63	133	1,843	2,039	2,039							2,039
SBD CO MEASURE I	135	283	3,908	4,326	4,326							4,326
20150005 Total	198	416	5,751	6,365	6,365							6,365



Final 2019 Federal Transportation Improvement Program

100% Prior Years
 San Bernardino County Project Listing
 Local Highway, State Highway, Transit
 (in \$000` s)

ProjectID	County	Air Basin	Model	RTP ID	Program	Route	Begin	End	System	Conformity Category	Amendment	
20130306	San Bernardino	SCAB		REG0704	LUM06				L	EXEMPT - 93.126	0	
Description:							PTC	42	Agency	HIGHLAND		
CITY CREEK LEVEE TRAILS - CONSTRUCT NON-MOTORIZED TRAILS ALONG THE EASTERLY AND WESTERLY CITY CREEK FLOOD CONTROL LEVEES BETWEEN HIGHLAND AVE AND BASE LINE												
Fund	ENG	R/W	CON	Total	Prior	2018/2019	2019/2020	2020/2021	2021/2022	2022/2023	2023/2024	Total
RECREATIONAL TRAILS	11		26	37	37							37
CITY FUNDS			5	5	5							5
20130306 Total	11		31	42	42							42

ProjectID	County	Air Basin	Model	RTP ID	Program	Route	Begin	End	System	Conformity Category	Amendment	
SBD031294	San Bernardino	SCAB		SBD031294	NCRH1				L	EXEMPT - 93.127	0	
Description:							PTC	6,000	Agency	LOMA LINDA		
REDLANDS BOULEVARD AT CALIFORNIA STREET WIDEN INTERSECTION AND INSTALL TRAFFIC SIGNALS AND DRAINAGE AND CURB AND GUTTERS												
Fund	ENG	R/W	CON	Total	Prior	2018/2019	2019/2020	2020/2021	2021/2022	2022/2023	2023/2024	Total
CITY FUNDS	90		1,000	1,090	1,090							1,090
SBD CO MEASURE I			100	100	100							100
SBD031294 Total	90		1,100	1,190	1,190							1,190

ProjectID	County	Air Basin	Model	RTP ID	Program	Route	Begin	End	System	Conformity Category	Amendment	
20112007	San Bernardino	MDAB		4A0801	NCR91				L	EXEMPT - 93.126	0	
Description:							PTC	5,521	Agency	NEEDLES		
I-40 NEEDLES CONNECTOR: RDWAY/SIDEWALK IMPRVMTS ALONG 6,300FT: J ST FROM I-40 OFF/RMPS TO W BROADWAY; W BROADWAY FROM J ST TO NEEDLES HWY; NEEDLES HWY FROM W BROADWAY TO N K ST; N K ST TO S/ABUTMENT OF CO RIVR BRDGE INTRSCCT IMPRVMTS AT J ST/W BROADWAY, W BROADWAY/NEEDLES HWY, NEEDLES HWY/N K ST W/ INCL TRAFFIC SIGS, TURN LNS, STRIPING/SIGNAGE/SIDEWALK(Toll Credits; STPL14/15 \$277, CBIP14/15 \$190)												
Fund	ENG	R/W	CON	Total	Prior	2018/2019	2019/2020	2020/2021	2021/2022	2022/2023	2023/2024	Total
FHWA CORRIDORS AND BORDERS PROGRAM	1,505	461	947	2,913	2,913							2,913
STP LOCAL			1,980	1,980	1,980							1,980
CITY FUNDS	350	60	218	628	628							628
20112007 Total	1,855	521	3,145	5,521	5,521							5,521

ProjectID	County	Air Basin	Model	RTP ID	Program	Route	Begin	End	System	Conformity Category	Amendment	
20150109	San Bernardino	SCAB		7120004	NCR25				L	TCM	0	
Description:							PTC	8,603	Agency	OMNITRANS		
PEDESTRIAN & BICYCLE ACCESS IMPROVEMENTS WITHIN 1/2 MILE OF RAPID TRANSIT STATIONS, INCLUDING SIDEWALK AND CURB RAMP REPLACEMENT & BIKE PARKING AT STATIONS (Termini at Pomona Downtown Metrolink Station & Kaiser Medical Center Fontana, following Holt Ave/Blvd, Archibald Ave, Milliken Ave, Foothill Blvd, & Sierra Ave).												
Fund	ENG	R/W	CON	Total	Prior	2018/2019	2019/2020	2020/2021	2021/2022	2022/2023	2023/2024	Total
LOCAL TRANS FUNDS	765		4,338	5,103	5,103							5,103



Final 2019 Federal Transportation Improvement Program

100% Prior Years
 San Bernardino County Project Listing
 Local Highway, State Highway, Transit
 (in \$000's)

ACTIVE TRANSPORTATION PROGRAM	525	2,975	3,500	3,500									3,500
20150109 Total	1,290	7,313	8,603	8,603									8,603

ProjectID	County	Air Basin	Model	RTP ID	Program	Route	Begin	End	System	Conformity Category	Amendment
200405	San Bernardino	SCAB		200405	NCN31				L	EXEMPT - 93.126	0

Description:

S. MILLIKEN AVE. GRADE SEPARATION - ON MILLIKEN FROM UPR TO NORTH OF MISSION BLVD. RR GRADE SEP-CONSTRUCT O/C/U/C AT RR-REALIGNMENT OF STS TO MEET O/CROSSING & INTERSTN IMPROVMTS

Fund	ENG	R/W	CON	Total	Prior	2018/2019	2019/2020	2020/2021	2021/2022	2022/2023	2023/2024	Total
DEVELOPER FEES	1,199	1,044	16,855	19,098	19,098							19,098
PRIVATE FUNDS			2,482	2,482	2,482							2,482
SBD CO MEASURE I	4,296	4,177	16,510	24,983	24,983							24,983
STATE LOCAL PARTNER			7,210	7,210	7,210							7,210
TRADE CORRIDOR PROGRAM			28,213	28,213	28,213							28,213
200405 Total	5,495	5,221	71,270	81,986	81,986							81,986

ProjectID	County	Air Basin	Model	RTP ID	Program	Route	Begin	End	System	Conformity Category	Amendment
200805	San Bernardino	SCAB		4GL04	NCN31				L	EXEMPT - 93.126	0

Description:

NORTH VINEYARD AVE. GRADE SEPARATION - BETWEEN HOLT BLVD AND AIRPORT DR. BUILDING RR BRIDGE FLYOVER-NO LANES ADDED TO ARTERIALS. THE GRADE SEP. IS AT THE UP RR ALHAMBRA LINE

Fund	ENG	R/W	CON	Total	Prior	2018/2019	2019/2020	2020/2021	2021/2022	2022/2023	2023/2024	Total
DEVELOPER FEES	859	120	9,745	10,724	10,724							10,724
PRIVATE FUNDS			2,074	2,074	2,074							2,074
SBD CO MEASURE I	2,936	480	19,491	22,907	22,907							22,907
STATE LOCAL PARTNER			19,490	19,490	19,490							19,490
200805 Total	3,795	600	50,800	55,195	55,195							55,195

ProjectID	County	Air Basin	Model	RTP ID	Program	Route	Begin	End	System	Conformity Category	Amendment
20150009	San Bernardino	MDAB		4G0167	CAX76				L	NON-EXEMPT	0

Description:

SHADOW MT RD FROM HELENDALE RD EAST TO NTH; CONSTRUCT AND EXTEND FROM 2-4 LNS - INCLUDING 4 LANE BRIDGE OVER MOJAVE RIVER & GRADE SEP OVER RAIL TRACKS WITH ADDITIONAL CONNECT TO VISTA RD ON W SIDE OF TRACKS (PA&ED ONLY)

Fund	ENG	R/W	CON	Total	Prior	2018/2019	2019/2020	2020/2021	2021/2022	2022/2023	2023/2024	Total
STP LOCAL	1			1	1							1
DEVELOPER FEES	884			884	884							884
SBD CO MEASURE I	2,260			2,260	2,260							2,260
20150009 Total	3,145			3,145	3,145							3,145



Final 2019 Federal Transportation Improvement Program

100% Prior Years
 San Bernardino County Project Listing
 Local Highway, State Highway, Transit
 (in \$000` s)

ProjectID	County	Air Basin	Model	RTP ID	Program	Route	Begin	End	System	Conformity Category	Amendment	
20150102	San Bernardino	MDAB		7120004	NCR31				L	EXEMPT - 93.126	0	
Description:							PTC	1,834	Agency	SAN BERNARDINO COUNTY		
PAVEMENT PRESERVATION/REHABILITATION MORONGO BASIN-JOSHUA TREE AREA ROADS: YUCCA TRAIL, ALTA LOMA DR, QUAIL SPRINGS RD, ABERDEEN DR (Project will use Toll Credits for STPL funds).												
Fund	ENG	R/W	CON	Total	Prior	2018/2019	2019/2020	2020/2021	2021/2022	2022/2023	2023/2024	Total
STP LOCAL	66		1,768	1,834	1,834							1,834
20150102 Total	66		1,768	1,834	1,834							1,834

ProjectID	County	Air Basin	Model	RTP ID	Program	Route	Begin	End	System	Conformity Category	Amendment	
20150701	San Bernardino	MDAB		SBD031426	NCRH4				L	EXEMPT - 93.127	0	
Description:							PTC	4,651	Agency	SAN BERNARDINO COUNTY		
SEGMENT 1A: NEEDLES HIGHWAY FROM 600 FT NORTH OF BALBOA PLACE, TO 500 FT SOUTH OF PARK ROAD; REALIGN AND REPROFILING ROADWAY. (Remains 1 lane each direction) (Segment of project SBD031426)												
Fund	ENG	R/W	CON	Total	Prior	2018/2019	2019/2020	2020/2021	2021/2022	2022/2023	2023/2024	Total
PUBLIC LAND HWYS			4,651	4,651	4,651							4,651
20150701 Total			4,651	4,651	4,651							4,651

ProjectID	County	Air Basin	Model	RTP ID	Program	Route	Begin	End	System	Conformity Category	Amendment	
200622	San Bernardino	MDAB		200622	CAX61				L	NON-EXEMPT	0	
Description:							PTC	31,590	Agency	SANBAG		
LENWOOD GRADE SEPARATION - NORTH OF WEST MAIN ST; APPROX.400 FT. N/O TO 600 FT. S/O BNSF AND SANTA FE RR RIGHT-OF-WAY-4 TRAVEL LANE GRADE SEPARATION (CA627)												
Fund	ENG	R/W	CON	Total	Prior	2018/2019	2019/2020	2020/2021	2021/2022	2022/2023	2023/2024	Total
FFY 2009 Appropriations Earmarks			238	238	238							238
DEMO-SAFETEA-LU			1,080	1,080	1,080							1,080
STP LOCAL		2,547	9,786	12,333	12,333							12,333
CITY FUNDS	974	556	465	1,995	1,995							1,995
COUNTY	2,500			2,500	2,500							2,500
PRIVATE FUNDS			1,036	1,036	1,036							1,036
SBD CO MEASURE I	935	457	2,161	3,553	3,553							3,553
TRADE CORRIDOR PROGRAM			8,855	8,855	8,855							8,855
200622 Total	4,409	3,560	23,621	31,590	31,590							31,590



Final 2019 Federal Transportation Improvement Program

100% Prior Years
 San Bernardino County Project Listing
 Local Highway, State Highway, Transit
 (in \$000` s)

ProjectID	County	Air Basin	Model	RTP ID	Program	Route	Begin	End	System	Conformity Category	Amendment
20150108	San Bernardino	SCAB		7120004	NCN25				L	TCM Committed	0

Description:

PTC 4,679 Agency SANBAG

BICYCLE AND PEDESTRIAN ACCESSIBILITY IMPROVEMENTS ALONG SIX METROLINK TRANSIT STATIONS (Montclair, Upland, Rancho Cucamonga, Fontana, Rialto, and San Bernardino) PHASE I. (Toll Credit to match ATP in all phases)

Fund	ENG	R/W	CON	Total	Prior	2018/2019	2019/2020	2020/2021	2021/2022	2022/2023	2023/2024	Total
ACTIVE TRANSPORTATION PROGRAM	576		4,103	4,679	4,679							4,679
20150108 Total	576		4,103	4,679	4,679							4,679

ProjectID	County	Air Basin	Model	RTP ID	Program	Route	Begin	End	System	Conformity Category	Amendment
20010135	San Bernardino	SCAB		RRC0702	NCN31				L	EXEMPT - 93.126	0

Description:

PTC 31,325 Agency VARIOUS AGENCIES

MONTE VISTA AVENUE @ UNION PACIFIC RAILROAD CROSSING - GRADE SEPARATION PART OF ALAMEDA CORRIDOR GRADE SEPARATION PROJECTS FUNDED WITH TCRP #55.1 (CA552)(Toll Credits: DEMO FY14/15, PNRS FY15/16)

Fund	ENG	R/W	CON	Total	Prior	2018/2019	2019/2020	2020/2021	2021/2022	2022/2023	2023/2024	Total
DEMO-SAFETEA-LU	1,440			1,440	1,440							1,440
PROJECTS OF NATIONAL AND REGIONAL SIGNIFICANCE			15,699	15,699	15,699							15,699
CITY FUNDS	700		1,752	2,452	2,452							2,452
PRIVATE FUNDS	2,500		1,076	3,576	3,576							3,576
SBD CO MEASURE I			1,045	1,045	1,045							1,045
SECTION 190 GRADE SEPARATION PROGRAM			5,000	5,000	5,000							5,000
TRADE CORRIDOR PROGRAM			2,113	2,113	2,113							2,113
20010135 Total	4,640		26,685	31,325	31,325							31,325

ProjectID	County	Air Basin	Model	RTP ID	Program	Route	Begin	End	System	Conformity Category	Amendment
20131103	San Bernardino	MDAB		REG0704	LUM06				L	EXEMPT - 93.126	0

Description:

PTC 953 Agency VARIOUS AGENCIES

GROUPED PROJECTS FOR BICYCLE AND PEDESTRIAN FACILITIES FUNDED BY RECREATIONAL TRAILS PROGRAM: PROJECTS ARE CONSISTENT WITH 40 CFR PART 93.126 EXEMPT TABLES 2 AND TABLE 3 CATEGORIES - BICYCLE AND PEDESTRIAN FACILITIES (BOTH MOTORIZED AND NON-MOTORIZED)

Fund	ENG	R/W	CON	Total	Prior	2018/2019	2019/2020	2020/2021	2021/2022	2022/2023	2023/2024	Total
RECREATIONAL TRAILS			817	817	817							817
AGENCY			136	136	136							136
20131103 Total			953	953	953							953



Final 2019 Federal Transportation Improvement Program

100% Prior Years
 San Bernardino County Project Listing
 Local Highway, State Highway, Transit
 (in \$000's)

ProjectID	County	Air Basin	Model	RTP ID	Program	Route	Begin	End	System	Conformity Category	Amendment
20151503	San Bernardino	SCAB		7120004	NCR25				L	EXEMPT - 93.126	0

Description:

Grouped Projects for Bicycle and pedestrian facilities funded with ATP Cycle 2 funds (MPO - Non SRTS): Projects are consistent with 40 CFR Part 93.126 Exempt Tables 2 and Table 3 categories - Bicycle and pedestrian facilities (both motorized and Non-motorized). Toll credits to match ATP.

Fund	ENG	R/W	CON	Total	Prior	2018/2019	2019/2020	2020/2021	2021/2022	2022/2023	2023/2024	Total
CITY FUNDS			1,015	1,015	1,015							1,015
ACTIVE TRANSPORTATION PROGRAM			4,061	4,061	4,061							4,061
20151503 Total			5,076	5,076	5,076							5,076

ProjectID	County	Air Basin	Model	RTP ID	Program	Route	Begin	End	System	Conformity Category	Amendment
20151504	San Bernardino	SCAB		7120004	NCR25				L	EXEMPT - 93.126	0

Description:

Grouped Prjcts for Sfty Imprvmnts (MPO - SRTS): Projects consistent with 40 CFR Part 93.126 Exempt Tables 2/3 categories - railroad/highway crossing, safer non-Fed-aid system rds, shlder imprvmnts, traffic control devices and op. assistance other than signalization projects, Intersection signalization projects at individual intersections, pavement marking demo. Tolls credit to match ATP.

Fund	ENG	R/W	CON	Total	Prior	2018/2019	2019/2020	2020/2021	2021/2022	2022/2023	2023/2024	Total
CITY FUNDS			264	264	264							264
ACTIVE TRANSPORTATION PROGRAM			4,716	4,716	4,716							4,716
20151504 Total			4,980	4,980	4,980							4,980

ProjectID	County	Air Basin	Model	RTP ID	Program	Route	Begin	End	System	Conformity Category	Amendment
20170101	San Bernardino	MDAB		REG0704	LUM06				L	EXEMPT - 93.126	0

Description:

Grouped Projects for Purchase of office, shop, and operating equipment for existing facilities funded by the Recreational Trails Program: Projects are consistent with 40 CFR Part 93.126 Exempt Tables 2 and Table 3 categories - Purchase of office, shop, and operating equipment for existing facilities (Both motorized and non-motorized)

Fund	ENG	R/W	CON	Total	Prior	2018/2019	2019/2020	2020/2021	2021/2022	2022/2023	2023/2024	Total
RECREATIONAL TRAILS			771	771	771							771
AGENCY			105	105	105							105
20170101 Total			876	876	876							876

ProjectID	County	Air Basin	Model	RTP ID	Program	Route	Begin	End	System	Conformity Category	Amendment
20131101	San Bernardino	MDAB		REG0704	NCN25				L	EXEMPT - 93.126	0

Description:

IN THE CITY OF VICTORVILLE - MOJAVE RIVERWALK: CONSTRUCT A 9.5 MILE (CLASS I, II, III) BIKE AND PED PATH CONNECTING THE VICTOR VALLEY TRANSPORTATION CENTER (6TH ST), MOJAVE NARROWS REGIONAL PARK (YATES RD) AND VICTOR VALLEY COLLEGE (BEAR VALLEY RD).

Fund	ENG	R/W	CON	Total	Prior	2018/2019	2019/2020	2020/2021	2021/2022	2022/2023	2023/2024	Total
CITY FUNDS	583	50	910	1,543	1,543							1,543
COUNTY	75			75	75							75



Final 2019 Federal Transportation Improvement Program

100% Prior Years
 San Bernardino County Project Listing
 Local Highway, State Highway, Transit
 (in \$000` s)

LOCAL TRANS FUNDS	150			150	150									150
TDA ARTICLE #3	75		180	255	255									255
ACTIVE TRANSPORTATION PROGRAM			3,760	3,760	3,760									3,760
20131101 Total	883	50	4,850	5,783	5,783									5,783

ProjectID	County	Air Basin	Model	RTP ID	Program	Route	Begin	End	System	Conformity Category	Amendment	
20151505	San Bernardino	SCAB		4A07248	CAX63				L	NON-EXEMPT	0	
Description:							PTC	2,338	Agency	YUCAIPA		
Avenue E Improvements: Widen Avenue E, 2-4 lanes, from 5th St to 4th St. Install Roundabouts along Ave E at 5th, 4th, 3rd, 2nd, and Byrant St.. Install Roundabout at Yucaipa Blvd & Bryant St. (Phased Project)												
Fund	ENG	R/W	CON	Total	Prior	2018/2019	2019/2020	2020/2021	2021/2022	2022/2023	2023/2024	Total
CITY FUNDS	280			280	280							280
DEVELOPER FEES		300	692	992	992							992
SBD CO MEASURE I			1,066	1,066	1,066							1,066
20151505 Total	280	300	1,758	2,338	2,338							2,338

ProjectID	County	Air Basin	Model	RTP ID	Program	Route	Begin	End	System	Conformity Category	Amendment	
20130102	San Bernardino	SCAB		SBD41339	CARH3	10	20.1	22	S	NON-EXEMPT	0	
Description:							PTC	10,111	Agency	SANBAG		
REPLACE PEPPER AVENUE BRIDGE STRUCTURE OVER I-10 WIDEN FROM 3-5 LANES TO PROVIDE FOR ONE ADDITIONAL THROUGH LANE, ONE ADDITIONAL SOUTHBOUND TURN LANE AND CONSTRUCT MINOR RAMP IMPROVEMENTS, MINOR ARTERIAL STREET IMPROVEMENTS, AND ANCILLARY IMPROVEMENTS. (Toll Credits: FY14/15 CON; DEMO & IMD)												
Fund	ENG	R/W	CON	Total	Prior	2018/2019	2019/2020	2020/2021	2021/2022	2022/2023	2023/2024	Total
DEMO - TEA 21	64		6,128	6,192	6,192							6,192
INTERSTATE MAINTENANCE DISCRETIONARY			904	904	904							904
DEVELOPER FEES	190		597	787	787							787
PRIVATE FUNDS			700	700	700							700
SBD CO MEASURE I	370			370	370							370
TRADE CORRIDOR PROGRAM			1,158	1,158	1,158							1,158
20130102 Total	624		9,487	10,111	10,111							10,111

ProjectID	County	Air Basin	Model	RTP ID	Program	Route	Begin	End	System	Conformity Category	Amendment	
44812	San Bernardino	SCAB		44810	CARH3	10	26	27.3	S	NON-EXEMPT	0	
Description:							PTC	57,358	Agency	SANBAG		
I-10 TIPPECANOE RECONFIGURE INTERCHANGE & LOCAL RD IMP/MOD (HP 1366)(WESTBOUND - PHASE II)(FORMERLY PART OF RTP ID 44810)												
Fund	ENG	R/W	CON	Total	Prior	2018/2019	2019/2020	2020/2021	2021/2022	2022/2023	2023/2024	Total
DEMO-SAFETEA-LU		5,517	6,001	11,518	11,518							11,518
DEMO - TEA 21	515	5,818	457	6,790	6,790							6,790
INTERSTATE MAINT. HR4818			2,108	2,108	2,108							2,108
SECTION 115			2,999	2,999	2,999							2,999



Final 2019 Federal Transportation Improvement Program

100% Prior Years
 San Bernardino County Project Listing
 Local Highway, State Highway, Transit
 (in \$000` s)

SECTION 117		4,914		4,914	4,914									4,914
SECTION 330		1,490	1,490	2,980	2,980									2,980
CITY FUNDS		6,855	622	7,477	7,477									7,477
LOCAL ADVANCE CONSTRUCTION														
SBD CO MEASURE I	4,674	1,931	276	6,881	6,881									6,881
NATIONAL HWY SYSTEM - IIP		3,000		3,000	3,000									3,000
TRADE CORRIDOR PROGRAM			8,691	8,691	8,691									8,691
44812 Total	5,189	34,632	17,537	57,358	57,358									57,358

ProjectID	County	Air Basin	Model	RTP ID	Program	Route	Begin	End	System	Conformity Category	Amendment	
20131504	San Bernardino	SCAB		4M07003	NCRH1	10	31.02	31.92	S	EXEMPT - 93.127	0	
Description:							PTC	5,100	Agency	SAN BERNARDINO COUNTY TRANSPORTATION AUTHORITY		
I-10 @ University St Interchange: Intersection improvements with on/off ramp widening. (No Capacity enhancements)												
Fund	ENG	R/W	CON	Total	Prior	2018/2019	2019/2020	2020/2021	2021/2022	2022/2023	2023/2024	Total
DEVELOPER FEES	79	47	788	914	914							914
SBD CO MEASURE I	361	213	3,612	4,186	4,186							4,186
20131504 Total	440	260	4,400	5,100	5,100							5,100

ProjectID	County	Air Basin	Model	RTP ID	Program	Route	Begin	End	System	Conformity Category	Amendment	
200048	San Bernardino	SCAB		200048	CARH3	15	6.3	7.1	S	NON-EXEMPT	0	
Description:							PTC	57,504	Agency	RANCHO CUCAMONGA		
I-15 AT BASELINE INTERCHANGE - FROM 1,800 N/O BASELINE TO 2,400FT S/O; 1800FT w/o EAST AVE. TO 1500FT E/O EAST AVE-WIDEN RAMPS (INCLUDING BRIDGES), WIDEN BASELINE RD. FROM 4-6 LNS, WIDEN EAST AVE. FROM 2-4 LNS, REALIGN AND WIDEN S/B AND N/B DIAMOND RAMPS FROM 1-2 LNS (INCLUDG BRIDGES, AD S.B LOOP ON-RAMP (INCL BRIDGES) ADD I-15 ACCEL/DECEL LNS, AND OPERATIONAL IMPRVMENTS (EA497100)(CA435)												
Fund	ENG	R/W	CON	Total	Prior	2018/2019	2019/2020	2020/2021	2021/2022	2022/2023	2023/2024	Total
BRIDGE DISCRETIONARY - REPLACEMENT/REHABILITATION	428			428	428							428
DEMO-SAFETEA-LU			3,600	3,600	3,600							3,600
INTERSTATE MAINT. DISCRETIONARY - H.R. 2764	752			752	752							752
INTERSTATE MAINT. HR4818			3,002	3,002	3,002							3,002
DEVELOPER FEES	2,398	6,723	18,747	27,868	27,868							27,868
SBD CO MEASURE I		477	18,147	18,624	18,624							18,624
STATE LOCAL PARTNER	2,230		1,000	3,230	3,230							3,230
200048 Total	5,808	7,200	44,496	57,504	57,504							57,504



Final 2019 Federal Transportation Improvement Program

100% Prior Years
 San Bernardino County Project Listing
 Local Highway, State Highway, Transit
 (in \$000's)

ProjectID	County	Air Basin	Model	RTP ID	Program	Route	Begin	End	System	Conformity Category	Amendment	
20061201	San Bernardino	SCAB		20061201	NCRH3	15	14	16.4	S	NON-EXEMPT	0	
Description:							PTC	324,669	Agency	CALTRANS		
I-15/I-215 I/C IMPROVMTS-DEVORE I/C S/O GLEN HELEN PARKWY TO N/O KENWOOD & I-215 FROM S/O DEVORE RD. I/C TO I-15 (16.0-17.8) ADD 1 M/F LN IN EA DIR TO EXISTG 3 M/F LNS FROM 3800 FT S/O GLEN HELEN PARKWY TO 3100 FT N/O I-215 I/C ADD 1 DECEL LN FROM 3200 FT S/O 15/215 I/C OFFRMP TO S/B DEVORE ON I-215, CONSTRUCT TRUCK BYPASS LNS.												
Fund	ENG	R/W	CON	Total	Prior	2018/2019	2019/2020	2020/2021	2021/2022	2022/2023	2023/2024	Total
FEDERAL LANDS HIGHWAYS PROGRAM			2,000	2,000	2,000							2,000
INTERSTATE MAINTENANCE DISCRETIONARY			3,341	3,341	3,341							3,341
STP LOCAL	6,385		59,323	65,708	65,708							65,708
LOCAL ADVANCE CONSTRUCTION PRIVATE FUNDS		7,017		7,017	7,017							7,017
SBD CO MEASURE I	10,295	34,359	19,196	63,850	63,850							63,850
CORRIDOR MOBILITY PROGRAM			53,743	53,743	53,743							53,743
NATIONAL HWY SYSTEM - RIP			45,145	45,145	45,145							45,145
SHOPP ADVANCE CONSTRUCTION (AC) - CT MINOR			83,865	83,865	83,865							83,865
20061201 Total	16,680	41,376	266,613	324,669	324,669							324,669
20150015	San Bernardino	MDAB		4M01041	CAY70	15	67	67.5	S	NON-EXEMPT	0	
Description:							PTC	43,000	Agency	BARSTOW		
IN BARSTOW: I-15/MORTON STREET INTERCHANGE; CONSTRUCT NEW INTERCHANGE. INCLUDES A 6 LN BRIDGE OVER I-15, 2 THROUGH LNS EACH WAY, TURN LANES, AND EMERGENCY LANE. CONSTRUCTION OF NEW 4 LN ROADWAY FROM 100 FT WEST OF IC TO OUTLET CENTER DRIVE (PA&ED ONLY)												
Fund	ENG	R/W	CON	Total	Prior	2018/2019	2019/2020	2020/2021	2021/2022	2022/2023	2023/2024	Total
CITY FUNDS	800			800	800							800
20150015 Total	800			800	800							800
34011	San Bernardino	SCAB		34011	CAX63	138	2.9	15.2	S	NON-EXEMPT	0	
Description:							PTC	87,181	Agency	CALTRANS		
NEAR WRIGHTWOOD FROM PHELAN RD TO I-15 WIDEN FROM 2 TO 4 LANES WITH MEDIAN(EA3401U)												
Fund	ENG	R/W	CON	Total	Prior	2018/2019	2019/2020	2020/2021	2021/2022	2022/2023	2023/2024	Total
NATIONAL HWY SYSTEM - IIP	11,459			11,459	11,459							11,459
STATE CASH - IIP		10,633		10,633	10,633							10,633
STIP ADVANCE CON-IIP			49,639	49,639	49,639							49,639
STIP ADVANCE CON-RIP			15,450	15,450	15,450							15,450
34011 Total	11,459	10,633	65,089	87,181	87,181							87,181



Final 2019 Federal Transportation Improvement Program

100% Prior Years
 San Bernardino County Project Listing
 Local Highway, State Highway, Transit
 (in \$000's)

ProjectID	County	Air Basin	Model	RTP ID	Program	Route	Begin	End	System	Conformity Category	Amendment
20084106	San Bernardino	SCAB		4OM0701	NCN46	210	16.3	21.9	S	EXEMPT - 93.126	0

Description:

ON SR 210 LANDSCAPING SEGMENTS 8-11 - PROVIDE PLANTING, IRRIGATION AND INERT GROUND COVER ALONG SR210 FROM WEST OF SIERRA AVE IN THE CITY OF FONTANA TO SR210/I-215 I.C IN SAN BERNARDINO

Fund	ENG	R/W	CON	Total	Prior	2018/2019	2019/2020	2020/2021	2021/2022	2022/2023	2023/2024	Total
STP LOCAL			3,925	3,925	3,925							3,925
LOCAL ADVANCE CONSTRUCTION			4,000	4,000	4,000							4,000
SBD CO MEASURE I			574	574	574							574
20084106 Total			8,499	8,499	8,499							8,499

ProjectID	County	Air Basin	Model	RTP ID	Program	Route	Begin	End	System	Conformity Category	Amendment
20110110	San Bernardino	SCAB		4M1007	CAX70	210	19.3	20.1	S	NON-EXEMPT	0

Description:

CONSTRUCT NEW FULL-SERVICE INTERCHANGE WITH DIAMOND CONFIGURATION AT SR-210 AND PEPPER AVENUE IN THE CITY OF RIALTO. ADD WB AND EB ACCEL AND DECEL LANES AND WIDEN PEPPER FROM 2-4 LANES FROM HIGHLAND AVE. TO EXISTING 4 LANE SECTION S/O INTERCHANGE (Toll Credit: FY15/16 STPL \$1,780)

Fund	ENG	R/W	CON	Total	Prior	2018/2019	2019/2020	2020/2021	2021/2022	2022/2023	2023/2024	Total
STP LOCAL			15,331	15,331	15,331							15,331
SBD CO MEASURE I	2,500	4,005	4,134	10,639	10,639							10,639
20110110 Total	2,500	4,005	19,465	25,970	25,970							25,970

ProjectID	County	Air Basin	Model	RTP ID	Program	Route	Begin	End	System	Conformity Category	Amendment
200614	San Bernardino	SCAB		200614	CAX69	215	21.4	5.1	S	TCM	0

Description:

I-215 BI-COUNTY HOV LANE GAP CLOSURE PROJECT- ADD 1 HOV LANE IN EACH DIRECTION FROM SPRUCE ST. ON RIV 91 TO ORANGE SHOW RD;(ALSO INCLUDES RTP 4M0803 (STIP 2010 \$24881 RCTC and \$45089 SANBAG)(M003)

Fund	ENG	R/W	CON	Total	Prior	2018/2019	2019/2020	2020/2021	2021/2022	2022/2023	2023/2024	Total
CMAQ	10,844	5,672	34,027	50,543	50,543							50,543
LOCAL ADVANCE CONSTRUCTION												
PRIVATE FUNDS	1,305			1,305	1,305							1,305
SBD CO MEASURE I	4,815	8,210	35,819	48,844	48,844							48,844
CORRIDOR MOBILITY PROGRAM			15,350	15,350	15,350							15,350
NATIONAL HWY SYSTEM - IIP			4,961	4,961	4,961							4,961
NATIONAL HWY SYSTEM - RIP	2,185		63,284	65,469	65,469							65,469
200614 Total	19,149	13,882	153,441	186,472	186,472							186,472



Final 2019 Federal Transportation Improvement Program

100% Prior Years
 San Bernardino County Project Listing
 Local Highway, State Highway, Transit
 (in \$000` s)

ProjectID	County	Air Basin	Model	RTP ID	Program	Route	Begin	End	System	Conformity Category	Amendment		
SBDLS05	San Bernardino	SCAB		REG0701	SHP03	999			S	EXEMPT - 93.126	0		
Description:							PTC	6,534	Agency	CALTRANS			
GROUPED PROJECTS FOR SAFETY IMPROVEMENTS, SHOULDER IMPROVEMENTS, PAVEMENT RESURF AND/OR OTHER REHAB - (PROJECTS ARE CONSISTENT WITH 40 CFR PART 93.126 EXEMPT TABLES 2 & 3) R/R/HIWAY XING, SAFER NON FED-AD SYSTEM ROADS, SHOULDER IMPROVEMENTS, TRAFFIC CONTROL DEVICES&OPERATING ASSIST OTHER THAN SIGNALIZATION PROJECTS OR PROJECTS AT INDIVIDUAL SIGNALS, PAVEMT. MARK DEMOS, TRUCK CLIMBING LNS OUTSIDE UR													
Fund		ENG	R/W	CON	Total	Prior	2018/2019	2019/2020	2020/2021	2021/2022	2022/2023	2023/2024	Total
SHOPP - ADVANCE CONSTRUCTION				6,534	6,534	6,534							6,534
SBDLS05 Total				6,534	6,534	6,534							6,534

ProjectID	County	Air Basin	Model	RTP ID	Program	Route	Begin	End	System	Conformity Category	Amendment		
SBDLS14	San Bernardino	SCAB		REG0701	NCR31	999			S	EXEMPT - 93.126	0		
Description:							PTC	45,000	Agency	CALTRANS			
GROUPED PROJECTS FOR PAVEMENT RESURFACING AND/OR REHABILITATION ON THE STATE HIGHWAY SYSTEM - HIGHWAY MAINTENANCE-PROJECTS ARE CONSISTENT WITH 40 CFR PART 93.126 TABLES 2 AND 3 CATEGORIES -PAVEMENT RESURFACING OR REHABILITATION													
Fund		ENG	R/W	CON	Total	Prior	2018/2019	2019/2020	2020/2021	2021/2022	2022/2023	2023/2024	Total
NATIONAL HWY SYSTEM - HM				4,107	4,107	4,107							4,107
SBDLS14 Total				4,107	4,107	4,107							4,107

ProjectID	County	Air Basin	Model	RTP ID	Program	Route	Begin	End	System	Conformity Category	Amendment		
20150307	San Bernardino	SCAB		4TL104	TDM20				T	TCM Committed	0		
Description:							PTC	4,000	Agency	OMNITRANS			
COUNTY-WIDE VANPOOL PROJECT (Ongoing)(TDC: FY16/17 CMAQ CON \$460k)													
Fund		ENG	R/W	CON	Total	Prior	2018/2019	2019/2020	2020/2021	2021/2022	2022/2023	2023/2024	Total
FTA 5307 (FHWA TRANSFER FUNDS)				4,000	4,000	4,000							4,000
20150307 Total				4,000	4,000	4,000							4,000

ProjectID	County	Air Basin	Model	RTP ID	Program	Route	Begin	End	System	Conformity Category	Amendment		
SBD41109	San Bernardino	SCAB		SBD41109	RAO00				T	EXEMPT - 93.126	0		
Description:							PTC	80,732	Agency	SAN BERNARDINO COUNTY TRANSPORTATION AUTHORITY			
METROLINK OPERATING ASSISTANCE SOUTHERN CALIFORNIA REGIONAL RAIL AUTHORITY (METROLINK)													
Fund		ENG	R/W	CON	Total	Prior	2018/2019	2019/2020	2020/2021	2021/2022	2022/2023	2023/2024	Total
LOCAL TRANS FUNDS				76,810	76,810	76,810							76,810
SBD CO MEASURE I				2,500	2,500	2,500							2,500
STATE TRANSIT ASSIST				1,422	1,422	1,422							1,422
SBD41109 Total				80,732	80,732	80,732							80,732



Final 2019 Federal Transportation Improvement Program

100% Prior Years
 San Bernardino County Project Listing
 Local Highway, State Highway, Transit
 (in \$000` s)

ProjectID	County	Air Basin	Model	RTP ID	Program				System	Conformity Category	Amendment
20061009	San Bernardino	SCAB		4OM0701	NCR30				T	EXEMPT - 93.126	0

Description:

PTC 4,573 Agency SANBAG

METROLINK-SEALED CORRIDOR-SAN GABRIEL SUB-THIS PROJECTS CONSISTS OF A COMPREHENSIVE CORRIDOR SAFETY ENHANCEMENT PROGRAM ALONG SANBAG OWNED ROW (Toll credits to match: FY14/15: \$250)

Fund	ENG	R/W	CON	Total	Prior	2018/2019	2019/2020	2020/2021	2021/2022	2022/2023	2023/2024	Total
FTA 5309(a) GUIDEWY			400	400	400							400
LOS ANGELES -LONG BEACH-ANAHEIM URBANIZED AREA - SGR			573	573	573							573
RIVERSIDE-SAN BERNARDINO URBANIZED AREA			2,000	2,000	2,000							2,000
LOCAL TRANS FUNDS			1,468	1,468	1,468							1,468
STATE TRANSIT ASSIST			132	132	132							132
20061009 Total			4,573	4,573	4,573							4,573

ProjectID	County	Air Basin	Model	RTP ID	Program				System	Conformity Category	Amendment
20061012	San Bernardino	SCAB		4TR0101	RAN92				T	TCM	0

Description:

PTC 83,713 Agency SANBAG

DOWNTOWN S.B. PASSENGER RAIL – FROM SAN BERNARDINO METROLINK STATION TO APPROX. 1 MILE EAST TO A NEW TRANSIT STATION AT RIALTO AVE AND E ST. IN DOWNTOWN SAN BERNARDINO

Fund	ENG	R/W	CON	Total	Prior	2018/2019	2019/2020	2020/2021	2021/2022	2022/2023	2023/2024	Total
CMAQ			10,306	10,306	10,306							10,306
FTA 5307 UZA FORMULAR	800		12,000	12,800	12,800							12,800
LOCAL TRANS FUNDS	200		10,123	10,323	10,323							10,323
SBD CO MEASURE I	5,331		13,969	19,300	19,300							19,300
CALIFORNIA TRANSIT SECURITY GRANT PROGRAM			3,696	3,696	3,696							3,696
PUBLIC TRANS MODERINAZATION IMP AND SERV. ENHANCEMENT ACCT.			5,000	5,000	5,000							5,000
STATE LOCAL PARTNER			10,921	10,921	10,921							10,921
STATE TRANSIT ASSIST		6,000	5,367	11,367	11,367							11,367
20061012 Total	6,331	6,000	71,382	83,713	83,713							83,713



Final 2019 Federal Transportation Improvement Program

100% Prior Years
 San Bernardino County Project Listing
 Local Highway, State Highway, Transit
 (in \$000` s)

ProjectID	County	Air Basin	Model	RTP ID	Program				System	Conformity Category	Amendment
20152201	San Bernardino	SCAB		4TR0101	TRN08				T	EXEMPT - 93.126	0

Description:

Replace existing ticket vending machines and related support equipment with a modernized fare collection system. The upgrade will improve the fare collection system performance, reliability and customer interface. (Transportation Development Credits (TDC) to match: 16/17 \$1,006). (Ongoing project)

Fund	ENG	R/W	CON	Total	Prior	2018/2019	2019/2020	2020/2021	2021/2022	2022/2023	2023/2024	Total
LOS ANGELES -LONG BEACH-ANAHEIM URBANIZED AREA - SGR			1,000	1,000	1,000							1,000
RIVERSIDE-SAN BERNARDINO URBANIZED AREA			3,024	3,024	3,024							3,024
20152201 Total			4,024	4,024	4,024							4,024

ProjectID	County	Air Basin	Model	RTP ID	Program				System	Conformity Category	Amendment
20150602	San Bernardino	SCAB		4TL104	PAO00				T	EXEMPT - 93.126	0

Description:

GROUPED PROJECTS FOR TRANSIT 5310 GRANT PROGRAM (SCAB & MDAB): PROJECTS ARE CONSISTENT WITH 40 CFR PART 93.126 EXEMPT TABLES 2 AND TABLE 3 CATEGORIES (Toll Credits: 5310 FY14/15 CON \$422, FY16/17 CON \$727)

Fund	ENG	R/W	CON	Total	Prior	2018/2019	2019/2020	2020/2021	2021/2022	2022/2023	2023/2024	Total
LOS ANGELES -LONG BEACH-ANAHEIM URBANIZED AREA - EM			1,300	1,300	1,300							1,300
RIVERSIDE-SAN BERNARDINO URBANIZED AREA - EM			2,824	2,824	2,824							2,824
VICTORVILLE-HESPERIA URBANIZED AREA - EM			771	771	771							771
20150602 Total			4,895	4,895	4,895							4,895

ProjectID	County	Air Basin	Model	RTP ID	Program				System	Conformity Category	Amendment
20110301	San Bernardino	MDAB		4TL104	BUN07				T	EXEMPT - 93.126	0

Description:

TRANSIT OPERATING EQUIPMENT - ITS SOFTWARE/HARDWARE: FY13/14 PASS.VENDING MACHINE(2); FY14/15 UPGRADE AND UPDATE ITS SYSTEMS. FY 15/16 BARSTOW FAREBOXES AND VARIOUS ITS. FY 16/17 ITS MOBILE TICKETING AND SMART CARDS.

Fund	ENG	R/W	CON	Total	Prior	2018/2019	2019/2020	2020/2021	2021/2022	2022/2023	2023/2024	Total
AGENCY			200	200	200							200
PUBLIC TRANS MODERINAZATION IMP AND SERV. ENHANCEMENT ACCT. STATE TRANSIT ASSIST			1,860	1,860	1,860							1,860
20110301 Total			2,455	2,455	2,455							2,455



Final 2019 Federal Transportation Improvement Program

100% Prior Years
 San Bernardino County Project Listing
 Local Highway, State Highway, Transit
 (in \$000` s)

ProjectID	County	Air Basin	Model	RTP ID	Program				System	Conformity Category	Amendment	
20111301	San Bernardino	MDAB		4TL104	BUN07				T	EXEMPT - 93.126	0	
Description:						PTC	1,250	Agency	VICTOR VALLEY TRANSIT AUTHORITY			
BUS SYSTEM-OPERATING ASSISTANCE-LIFELINE CONNECTIVITY BUS SERVICE BETWEEN VICTOR VALLEY AND SAN BERNARDINO VALLEY												
Fund	ENG	R/W	CON	Total	Prior	2018/2019	2019/2020	2020/2021	2021/2022	2022/2023	2023/2024	Total
CMAQ			1,000	1,000	1,000							1,000
VICTORVILLE-HESPERIA URBANIZED AREA - FP			200	200	200							200
LOCAL TRANS FUNDS			50	50	50							50
20111301 Total			1,250	1,250	1,250							1,250
Grand Total	103,963	128,756	1,026,885	1,259,604	1,259,604							1,259,604



Final 2019 Federal Transportation Improvement Program

100% Prior Years
Ventura County Project Listing
Local Highway, State Highway, Transit
(in \$000's)

ProjectID	County	Air Basin	Model	RTP ID	Program	Route	Begin	End	System	Conformity Category	Amendment	
VEN131203	Ventura	SCCAB		5O0701	NCR46				L	EXEMPT - 93.126	0	
Description:							PTC	1,864	Agency	CALTRANS		
SANTA CLARA RIVER RIPARIAN MITIGATION FOR ROUTE 101 SANTA CLARA BRIDGE PROJECT. (EA 31480, PPNO 4740)												
Fund	ENG	R/W	CON	Total	Prior	2018/2019	2019/2020	2020/2021	2021/2022	2022/2023	2023/2024	Total
STIP ADVANCE CON-PRIP			1,864	1,864	1,864							1,864
VEN131203 Total			1,864	1,864	1,864							1,864

ProjectID	County	Air Basin	Model	RTP ID	Program	Route	Begin	End	System	Conformity Category	Amendment	
VEN120402	Ventura	SCCAB		5AL07	NCN27				L	NON-REPORTABLE TCM	0	
Description:							PTC	490	Agency	OXNARD		
ROSE AVE IN OXNARD, FROM AUTO CENTER DRIVE TO EAST COLLINS ST (0.2 MILES). INSTALL NEW SIDEWALK, CURB, AND GUTTER ON WEST SIDE OF STREET.												
Fund	ENG	R/W	CON	Total	Prior	2018/2019	2019/2020	2020/2021	2021/2022	2022/2023	2023/2024	Total
CMAQ	33		401	434	434							434
CITY FUNDS	4		52	56	56							56
VEN120402 Total	37		453	490	490							490

ProjectID	County	Air Basin	Model	RTP ID	Program	Route	Begin	End	System	Conformity Category	Amendment	
VEN120403	Ventura	SCCAB		5AL07	NCN27				L	NON-REPORTABLE TCM	0	
Description:							PTC	1,032	Agency	OXNARD		
VENTURA BLVD, ON 0.5 MILES BETWEEN BALBOA ST AND ROSE AVE IN THE CITY OF OXNARD. INSTALL NEW SIDEWALK, CURB, AND GUTTER ON NORTH SIDE OF STREET, PAVE EXISTING SHOULDER, ADD STRIPING FOR BIKE LANES.												
Fund	ENG	R/W	CON	Total	Prior	2018/2019	2019/2020	2020/2021	2021/2022	2022/2023	2023/2024	Total
CMAQ	67		847	914	914							914
CITY FUNDS	9		109	118	118							118
VEN120403 Total	76		956	1,032	1,032							1,032

ProjectID	County	Air Basin	Model	RTP ID	Program	Route	Begin	End	System	Conformity Category	Amendment	
VEN130101	Ventura	SCCAB		5O0703	NCR26				L	TCM	0	
Description:							PTC	728	Agency	OXNARD		
IN THE NORTHEAST COMMUNITY OF THE CITY OF OXNARD, NORTHEAST OF OXNARD TRANSPORTATION CENTER. INSTALL 1.9 MI CLASS II BIKE LANES, 6.3 MI CLASS III BIKE LANES AND IMPROVEMENTS TO 3.69 MI OF EXISTING BIKE LANES.												
Fund	ENG	R/W	CON	Total	Prior	2018/2019	2019/2020	2020/2021	2021/2022	2022/2023	2023/2024	Total
CMAQ	59		585	644	644							644
CITY FUNDS	8		76	84	84							84
VEN130101 Total	67		661	728	728							728



Final 2019 Federal Transportation Improvement Program

100% Prior Years
Ventura County Project Listing
Local Highway, State Highway, Transit
(in \$000` s)

ProjectID	County	Air Basin	Model	RTP ID	Program	Route	Begin	End	System	Conformity Category	Amendment
VEN150901	Ventura	SCCAB		5TDL04	NCR30				L	EXEMPT - 93.126	0
Description:							PTC	334	Agency	OXNARD	

INSTALL FLASHING PEDESTRIAN CROSSING BEACONS AT 14 LOCATIONS.

Fund	ENG	R/W	CON	Total	Prior	2018/2019	2019/2020	2020/2021	2021/2022	2022/2023	2023/2024	Total
CMAQ	24		272	296	296							296
CITY FUNDS	3		35	38	38							38
VEN150901 Total	27		307	334	334							334

ProjectID	County	Air Basin	Model	RTP ID	Program	Route	Begin	End	System	Conformity Category	Amendment
VEN150907	Ventura	SCCAB		5TDL04	NCR26				L	TCM	0
Description:							PTC	1,550	Agency	OXNARD	

Oxnard Blvd. Bicycle & Pedestrian Facilities from 101 Freeway to Gonzales Road approximately 14,800 feet. Add toll Credits of \$158 in FY 16/17)

Fund	ENG	R/W	CON	Total	Prior	2018/2019	2019/2020	2020/2021	2021/2022	2022/2023	2023/2024	Total
CMAQ	100		1,280	1,380	1,380							1,380
CITY FUNDS	45		55	100	100							100
LOCAL TRANS FUNDS	13			13	13							13
ACTIVE TRANSPORTATION PROGRAM - MPO	57			57	57							57
VEN150907 Total	215		1,335	1,550	1,550							1,550

ProjectID	County	Air Basin	Model	RTP ID	Program	Route	Begin	End	System	Conformity Category	Amendment
VEN160106	Ventura	SCCAB		5O0703	NCN27				L	EXEMPT - 93.126	0
Description:							PTC	567	Agency	OXNARD	

In Oxnard - Rose Ave. and Gary Drive Pedestrian Intersection Improvements including new Accessible access ramps, new signal with pedestrian countdown signals and crosswalks.

Fund	ENG	R/W	CON	Total	Prior	2018/2019	2019/2020	2020/2021	2021/2022	2022/2023	2023/2024	Total
CITY FUNDS	57			57	57							57
ACTIVE TRANSPORTATION PROGRAM - MPO	15		495	510	510							510
VEN160106 Total	72		495	567	567							567

ProjectID	County	Air Basin	Model	RTP ID	Program	Route	Begin	End	System	Conformity Category	Amendment
VEN160401	Ventura	SCCAB		1O0705	NCR93				L	NON-EXEMPT/NOT MODELED	0
Description:							PTC	30,800	Agency	OXNARD HARBOR DISTRICT	

Port of Hueneme Intermodal Improvement Project to modernize the Port's wharf and pier and cargo facilities including deepening the water depth from the channel to vessel berths and extending rail for on-terminal access.

Fund	ENG	R/W	CON	Total	Prior	2018/2019	2019/2020	2020/2021	2021/2022	2022/2023	2023/2024	Total
DEFENSE FUNDS	1,500		6,000	7,500	7,500							7,500



Final 2019 Federal Transportation Improvement Program

100% Prior Years
Ventura County Project Listing
Local Highway, State Highway, Transit
(in \$000` s)

ProjectID	County	Air Basin	Model	RTP ID		Program	Route	Begin	End	System	Conformity Category	Amendment
VEN120417	Ventura	SCCAB		5AL04		NCN25				L	TCM	0
Description:								PTC	3,691	Agency	SIMI VALLEY	
WEST LOS ANGELES AVE IN SIMI VALLEY, WIDEN 10 FT TO ADD BIKE LANES AND SIDEWALK FROM ALAMOS CREEK TO WEST CITY LIMIT (0.5 MILE). (CMAQ INCLUDES TOLL CREDITS OF \$15 IN PRIOR FOR PE AND \$406 IN PRIOR FOR CON. ADD \$1 IN FY 16-17 FOR CON) SPLIT PROJECT -- PARENT TO PROJECT VEN170416.												
Fund	ENG	R/W	CON	Total	Prior	2018/2019	2019/2020	2020/2021	2021/2022	2022/2023	2023/2024	Total
CMAQ	133		3,553	3,686	3,686							3,686
CITY FUNDS		5		5	5							5
VEN120417 Total	133	5	3,553	3,691	3,691							3,691

ProjectID	County	Air Basin	Model	RTP ID		Program	Route	Begin	End	System	Conformity Category	Amendment
VEN150616	Ventura	SCCAB		5TDL04		NCN25				L	EXEMPT - 93.126	0
Description:								PTC	1,690	Agency	THOUSAND OAKS	
IN THOUSAND OAKS, ON RANCHO RD BETWEEN THOUSAND OAKS BLVD AND HAALAND DR, INSTALL NEW SIDEWALKS, NEW AND RETROFIT EXISTING CURB RAMPS, SLOPE PAVING AT US-101 UNDERCROSSING, NEW SIGNAL AT US-101 S/B RAMPS, STRIPE NEW CLASS 2 (3,000 FT), CLASS 3 SHARROWS (1,050 FT), AND CLASS 4 (320') MODIFY VEHICLE STRIPING, AND MODIFY SIGNAL AT US-101 N/B RAMPS												
Fund	ENG	R/W	CON	Total	Prior	2018/2019	2019/2020	2020/2021	2021/2022	2022/2023	2023/2024	Total
CMAQ	209		1,273	1,482	1,482							1,482
CITY FUNDS	44		164	208	208							208
VEN150616 Total	253		1,437	1,690	1,690							1,690

ProjectID	County	Air Basin	Model	RTP ID		Program	Route	Begin	End	System	Conformity Category	Amendment
VEN150622	Ventura	SCCAB		5TDL04		NCN25				L	EXEMPT - 93.126	0
Description:								PTC	1,225	Agency	THOUSAND OAKS	
IN THOUSAND OAKS, WIDEN AND RESTRIPE MOORPARK ROAD BETWEEN OLSEN RD AND CROSSRIDGE RD TO: ACCOMMODATE NEW CLASS 2 BICYCLE LANES (3,200 FT) IN EACH DIRECTION; CONSTRUCT NEW AND MODIFY EXISTING ADA CURB RAMPS; CONSTRUCT NEW DRAINAGE IMPROVEMENTS; INSTALL PLANTING AND IRRIGATION												
Fund	ENG	R/W	CON	Total	Prior	2018/2019	2019/2020	2020/2021	2021/2022	2022/2023	2023/2024	Total
CMAQ	88		974	1,062	1,062							1,062
CITY FUNDS	32		131	163	163							163
VEN150622 Total	120		1,105	1,225	1,225							1,225

ProjectID	County	Air Basin	Model	RTP ID		Program	Route	Begin	End	System	Conformity Category	Amendment
VEN150621	Ventura	SCCAB		5TDL04		NCN27				L	EXEMPT - 93.126	0
Description:								PTC	641	Agency	VENTURA COUNTY	
NEAR CAMARILLO, PEDESTRIAN IMPROVEMENTS AT CAMARILLO HEIGHTS ELEMENTARY SCHOOL. CONSTRUCT 0.25 MILES OF SIDEWALK, CURB AND GUTTER ALONG EASTERLY SIDE OF MISSION DR BETWEEN CATALINA DR AND CAMARILLO DR.												
Fund	ENG	R/W	CON	Total	Prior	2018/2019	2019/2020	2020/2021	2021/2022	2022/2023	2023/2024	Total
CMAQ			560	560	560							560



Final 2019 Federal Transportation Improvement Program

100% Prior Years
Ventura County Project Listing
Local Highway, State Highway, Transit
(in \$000` s)

ProjectID	County	Air Basin	Model	RTP ID	Program	Route	Begin	End	System	Conformity Category	Amendment		
VEN131201	Ventura	SCCAB		7120003	STUDY	101	19	31	S	EXEMPT - 93.126	0		
							PTC	17,497	Agency	VENTURA COUNTY TRANS COMMISSION (VCTC)			
Description:													
ROUTE 101 WIDENING PAED ONLY. STUDY WIDENING ALTERNATIVES SUCH AS ONE OR TWO HOT OR HOV LANES OR OPERATIONAL IMPROVEMENTS. TOLL CREDITS OF \$1,950.													
Fund		ENG	R/W	CON	Total	Prior	2018/2019	2019/2020	2020/2021	2021/2022	2022/2023	2023/2024	Total
2016 EARMARK REPURPOSING		497			497	497							497
STP LOCAL - REGIONAL		17,000			17,000	17,000							17,000
VEN131201 Total		17,497			17,497	17,497							17,497
VEN131202	Ventura	SCCAB		5120001	PLN40	118		20	S	EXEMPT - 93.126	0		
							PTC	3,010	Agency	CALTRANS			
Description:													
IN VENTURA COUNTY ON SR-118. ADD ONE LANE IN EACH DIRECTION FROM RT 23 (NEW LA AVE) TO 0.4 MI W OF TAPO CANYON RD PLUS A SECOND LANE IN EACH DIRECTION FROM COLLINS TO MADERA PLUS ADD ONE LANE EACH DIRECTION RT 23 FROM 0.8 MI NO OF TIERRA REJADA TO LA AVENUE (PENDING ENVIRONMENTAL CLEARANCE). (TOLL CREDITS OF \$344 IN PRIOR AND \$1 IN FY 16/16 FOR PE) (EA22550, PPN03002)													
Fund		ENG	R/W	CON	Total	Prior	2018/2019	2019/2020	2020/2021	2021/2022	2022/2023	2023/2024	Total
STP LOCAL - REGIONAL		3,010			3,010	3,010							3,010
VEN131202 Total		3,010			3,010	3,010							3,010
VENLS05	Ventura	SCCAB		REG0701	LUM03	999			S	EXEMPT - 93.126	0		
							PTC	3,565	Agency	CALTRANS			
Description:													
GROUPED PROJ FOR SAFETY IMPROV-SHOPP MOBILITY PROG Proj consistent w/ 40 CFR Pt 93.126 Exempt Tables 2 and Table 3 cat - RR/hwy xing, Safer non-Fed-aid sys rds, Shoulder improv, traff contrl devs & operating assist other than signalization proj, Intersection signalization proj @ indiv intersections, Pavement marking demo, Truck climbing lanes outside urb area, Lighting improv, Emer truck pullovers													
Fund		ENG	R/W	CON	Total	Prior	2018/2019	2019/2020	2020/2021	2021/2022	2022/2023	2023/2024	Total
SHOPP - ADVANCE CONSTRUCTION				3,565	3,565	3,565							3,565
VENLS05 Total				3,565	3,565	3,565							3,565
VENLS11	Ventura	SCCAB		REG0701	LUM02	999			S	EXEMPT - 93.126	0		
							PTC	10,898	Agency	CALTRANS			
Description:													
GROUPED PROJ FOR PAVEMENT RESURFACING AND/OR REHAB ON THE STATE HIGHWAY SYSTEM - HIGHWAY MAINTENANCE. Projects are consistent with 40 Cfr Part 93.126 Exempt Tables 2 and Table 3 Categories - Pavement Resurfacing and/or rehabilitation..													
Fund		ENG	R/W	CON	Total	Prior	2018/2019	2019/2020	2020/2021	2021/2022	2022/2023	2023/2024	Total
NATIONAL HWY SYSTEM - HM				9,630	9,630	9,630							9,630
SURFACE TRANSPORTATION PROGRAM - HM				1,268	1,268	1,268							1,268
VENLS11 Total				10,898	10,898	10,898							10,898



Final 2019 Federal Transportation Improvement Program

100% Prior Years
Ventura County Project Listing
Local Highway, State Highway, Transit
(in \$000` s)

ProjectID	County	Air Basin	Model	RTP ID	Program				System	Conformity Category	Amendment
VEN150604	Ventura	SCCAB		REG0702	PAR16				T	EXEMPT - 93.126	0
Description:						PTC	181	Agency	CAMARILLO		

TWO REPLACEMENT PARATRANSIT VEHICLE FOR CAMARILLO DIAL-A-RIDE

Fund	ENG	R/W	CON	Total	Prior	2018/2019	2019/2020	2020/2021	2021/2022	2022/2023	2023/2024	Total
CAMARILLO URBANIZED AREA			145	145	145							145
CITY FUNDS			36	36	36							36
VEN150604 Total			181	181	181							181

ProjectID	County	Air Basin	Model	RTP ID	Program				System	Conformity Category	Amendment
VEN150605	Ventura	SCCAB		5TL0703	PAN93				T	EXEMPT - 93.126	0
Description:						PTC	250	Agency	CAMARILLO		

TWO EXPANSION PARATRANSIT VEHICLES

Fund	ENG	R/W	CON	Total	Prior	2018/2019	2019/2020	2020/2021	2021/2022	2022/2023	2023/2024	Total
CAMARILLO URBANIZED AREA			200	200	200							200
LOCAL TRANS FUNDS			50	50	50							50
VEN150605 Total			250	250	250							250

ProjectID	County	Air Basin	Model	RTP ID	Program				System	Conformity Category	Amendment
VEN170704	Ventura	SCCAB		5TL0703	PAN93				T	EXEMPT - 93.126	0
Description:						PTC	136	Agency	CAMARILLO		

PURCHASE TWO EXPANSION CUT-AWAY PARATRANSIT VEHICLES FOR CAMARILLO TRANSIT-GAS

Fund	ENG	R/W	CON	Total	Prior	2018/2019	2019/2020	2020/2021	2021/2022	2022/2023	2023/2024	Total
CAMARILLO URBANIZED AREA			109	109	109							109
CITY FUNDS			27	27	27							27
VEN170704 Total			136	136	136							136

ProjectID	County	Air Basin	Model	RTP ID	Program				System	Conformity Category	Amendment
VEN170705	Ventura	SCCAB		REG0702	BUR16				T	EXEMPT - 93.126	0
Description:						PTC	90	Agency	CAMARILLO		

PURCHASE ONE REPLACEMENT CUT-AWAY BUS FOR CAMARILLO TRANSIT - GAS

Fund	ENG	R/W	CON	Total	Prior	2018/2019	2019/2020	2020/2021	2021/2022	2022/2023	2023/2024	Total
CAMARILLO URBANIZED AREA			72	72	72							72
CITY FUNDS			18	18	18							18
VEN170705 Total			90	90	90							90



Final 2019 Federal Transportation Improvement Program

100% Prior Years
Ventura County Project Listing
Local Highway, State Highway, Transit
(in \$000` s)

ProjectID	County	Air Basin	Model	RTP ID	Program				System	Conformity Category	Amendment
VEN170706	Ventura	SCCAB		REG0702	PAR16				T	EXEMPT - 93.126	0
Description:						PTC	48	Agency	CAMARILLO		

PURCHASE ONE REPLACEMENT PARATRANSIT VEHICLE FOR CAMARILLO TRANSIT-GAS

Fund	ENG	R/W	CON	Total	Prior	2018/2019	2019/2020	2020/2021	2021/2022	2022/2023	2023/2024	Total
CAMARILLO URBANIZED AREA			38	38	38							38
CITY FUNDS			10	10	10							10
VEN170706 Total			48	48	48							48

ProjectID	County	Air Basin	Model	RTP ID	Program				System	Conformity Category	Amendment
VEN090501	Ventura	SCCAB		5TL0706	NCN86				T	EXEMPT - 93.126	0
Description:						PTC	52,100	Agency	GOLD COAST TRANSIT DISTRICT		

CONSTRUCT NEW TRANSIT MAINTENANCE AND OPERATIONS FACILITY (5309 INCLUDES EARMARK NUMBER E2009-BUS091 AND FY10/11 STATE OF GOOD REPAIR DISCRETIONARY FUNDS)

Fund	ENG	R/W	CON	Total	Prior	2018/2019	2019/2020	2020/2021	2021/2022	2022/2023	2023/2024	Total
FTA 5307 UZA FORMULAR	400			400	400							400
OXNARD URBANIZED AREA			300	300	300							300
FTA 5309(c) BUS	2,395	8,240	4,840	15,475	15,475							15,475
BONDS - LOCAL			26,811	26,811	26,811							26,811
LOCAL TRANS FUNDS	219		75	294	294							294
PUBLIC TRANS MODERINAZATION IMP AND SERV. ENHANCEMENT ACCT.	480	2,060	6,280	8,820	8,820							8,820
VEN090501 Total	3,494	10,300	38,306	52,100	52,100							52,100

ProjectID	County	Air Basin	Model	RTP ID	Program				System	Conformity Category	Amendment
VEN120105	Ventura	SCCAB		REG0702	VER03				T	EXEMPT - 93.126	0
Description:						PTC	349	Agency	GOLD COAST TRANSIT DISTRICT		

REPLACE SERVICE, SUPERVISORY AND MAINTENANCE SUPPORT VEHICLES

Fund	ENG	R/W	CON	Total	Prior	2018/2019	2019/2020	2020/2021	2021/2022	2022/2023	2023/2024	Total
OXNARD URBANIZED AREA			297	297	297							297
LOCAL TRANS FUNDS			52	52	52							52
VEN120105 Total			349	349	349							349



Final 2019 Federal Transportation Improvement Program

100% Prior Years
Ventura County Project Listing
Local Highway, State Highway, Transit
(in \$000` s)

ProjectID	County	Air Basin	Model	RTP ID	Program				System	Conformity Category	Amendment
VEN150601	Ventura	SCCAB		5TL0706	TRRH6				T	EXEMPT - 93.126	0
Description:						PTC	50	Agency	GOLD COAST TRANSIT DISTRICT		

DESCRIPTION:
BUS STOP ENHANCEMENTS FOR GOLD COAST TRANSIT STOPS

Fund	ENG	R/W	CON	Total	Prior	2018/2019	2019/2020	2020/2021	2021/2022	2022/2023	2023/2024	Total
OXNARD URBANIZED AREA			40	40	40							40
LOCAL TRANS FUNDS			10	10	10							10
VEN150601 Total			50	50	50							50

ProjectID	County	Air Basin	Model	RTP ID	Program				System	Conformity Category	Amendment
VEN150609	Ventura	SCCAB		5TL04	BUO00				T	EXEMPT/MODELED	0
Description:						PTC	2,317	Agency	GOLD COAST TRANSIT DISTRICT		

DESCRIPTION:
THREE-YEAR DEMONSTRATION SERVICE BUS ROUTE FROM NYLAND ACRES IN OXNARD TO WELLS CENTER IN VENTURA

Fund	ENG	R/W	CON	Total	Prior	2018/2019	2019/2020	2020/2021	2021/2022	2022/2023	2023/2024	Total
FTA 5307 (FHWA TRANSFER FUNDS)			2,051	2,051	2,051							2,051
LOCAL TRANS FUNDS			266	266	266							266
VEN150609 Total			2,317	2,317	2,317							2,317

ProjectID	County	Air Basin	Model	RTP ID	Program				System	Conformity Category	Amendment
VEN031218	Ventura	SCCAB		VEN031218	TRRH6				T	EXEMPT - 93.127	0
Description:						PTC	983	Agency	MOORPARK		

DESCRIPTION:
REALIGN MOORPARK RAIL STATION SOUTH PARKING LOT ENTRANCE

Fund	ENG	R/W	CON	Total	Prior	2018/2019	2019/2020	2020/2021	2021/2022	2022/2023	2023/2024	Total
CMAQ		582		582	582							582
FTA 5307 UZA FORMULAR			261	261	261							261
CITY FUNDS		58	82	140	140							140
VEN031218 Total		640	343	983	983							983

ProjectID	County	Air Basin	Model	RTP ID	Program				System	Conformity Category	Amendment
VEN110605	Ventura	SCCAB		REG0702	TRRH6				T	EXEMPT - 93.126	0
Description:						PTC	59	Agency	MOORPARK		

DESCRIPTION:
MOORPARK RAIL STATION UPGRADES INCLUDING PLANTING/IRRIGATION UPGRADE, TICKET MACHINES RELOCATION, STRIPING AND PAINTING, LIGHTING IMPROVEMENTS

Fund	ENG	R/W	CON	Total	Prior	2018/2019	2019/2020	2020/2021	2021/2022	2022/2023	2023/2024	Total
FTA 5307 UZA FORMULAR			47	47	47							47
CITY FUNDS			12	12	12							12
VEN110605 Total			59	59	59							59



Final 2019 Federal Transportation Improvement Program

100% Prior Years
Ventura County Project Listing
Local Highway, State Highway, Transit
(in \$000` s)

ProjectID	County	Air Basin	Model	RTP ID	Program				System	Conformity Category	Amendment	
VEN121004	Ventura	SCCAB		5TL0707	TRRH6				T	EXEMPT - 93.126	0	
Description:						PTC	50	Agency	MOORPARK			
BUS SHELTER LIGHTING												
Fund	ENG	R/W	CON	Total	Prior	2018/2019	2019/2020	2020/2021	2021/2022	2022/2023	2023/2024	Total
THOUSAND OAKS URBANIZED AREA			40	40	40							40
CITY FUNDS			10	10	10							10
VEN121004 Total			50	50	50							50
VEN150611	Ventura	SCCAB		5TL0706	TRNH6				T	EXEMPT - 93.126	0	
Description:						PTC	224	Agency	OJAI			
IN CITY OF OJAI, IMPROVE VARIOUS BUS STOPS WITH IMPROVEMENTS INCLUDING SHELTERS, BENCHES, LIGHTING, TRASH CANS												
Fund	ENG	R/W	CON	Total	Prior	2018/2019	2019/2020	2020/2021	2021/2022	2022/2023	2023/2024	Total
FTA 5307 (FHWA TRANSFER FUNDS)			199	199	199							199
LOCAL TRANS FUNDS			25	25	25							25
VEN150611 Total			224	224	224							224
VEN150610	Ventura	SCCAB		5TL0706	NCR10				T	EXEMPT - 93.126	0	
Description:						PTC	110	Agency	SANTA PAULA			
BUS STOP IMPROVEMENTS AT VALLEY EXPRESS STOPS IN SANTA PAULA, FILLMORE, AND COUNTY UNINCORPORATED AREA, INCLUDING SIGNAGE, BENCHES AND SHELTERS												
Fund	ENG	R/W	CON	Total	Prior	2018/2019	2019/2020	2020/2021	2021/2022	2022/2023	2023/2024	Total
CMAQ			83	83	83							83
LOCAL TRANS FUNDS			27	27	27							27
VEN150610 Total			110	110	110							110
VEN150612	Ventura	SCCAB		5TL0702	ADM83				T	EXEMPT - 93.126	0	
Description:						PTC	425	Agency	SIMI VALLEY			
INTEGRATED TRANSIT MANAGEMENT SYSTEM												
Fund	ENG	R/W	CON	Total	Prior	2018/2019	2019/2020	2020/2021	2021/2022	2022/2023	2023/2024	Total
CMAQ			292	292	292							292
LOCAL TRANS FUNDS			133	133	133							133
VEN150612 Total			425	425	425							425



Final 2019 Federal Transportation Improvement Program

100% Prior Years
Ventura County Project Listing
Local Highway, State Highway, Transit
(in \$000's)

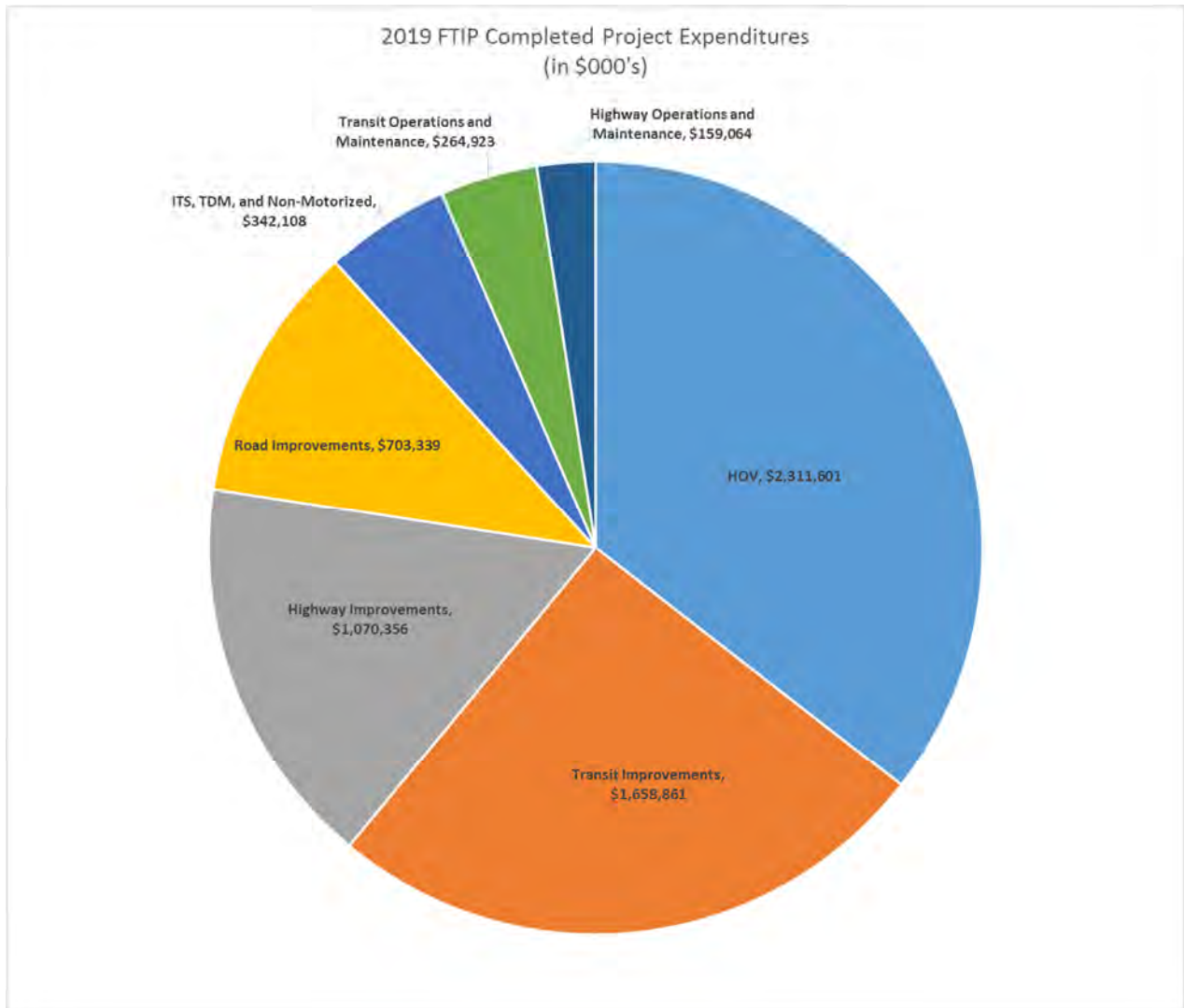
ProjectID	County	Air Basin	Model	RTP ID	Program				System	Conformity Category	Amendment	
VEN090117	Ventura	SCCAB		REG0702	TRN09				T	EXEMPT - 93.126	0	
Description:						PTC	2,480	Agency	SOUTHERN CALIF REGIONAL RAIL AUTHORITY			
POSITIVE TRAIN CONTROL SYSTEM - VENTURA COUNTY FUNDING SHARE OF FIVE-COUNTY PROJECT ALSO IN L.A., ORANGE, RIVERSIDE AND SAN BERNARDINO COUNTIES												
Fund	ENG	R/W	CON	Total	Prior	2018/2019	2019/2020	2020/2021	2021/2022	2022/2023	2023/2024	Total
ARRA - FTA 5307	2,480			2,480	2,480							2,480
VEN090117 Total	2,480			2,480	2,480							2,480

ProjectID	County	Air Basin	Model	RTP ID	Program				System	Conformity Category	Amendment	
VEN151102	Ventura	SCCAB		5TL0703	BUN94				T	TCM	0	
Description:						PTC	2,468	Agency	THOUSAND OAKS			
PURCHASE 4 CNG BUSES FOR EXPANSION												
Fund	ENG	R/W	CON	Total	Prior	2018/2019	2019/2020	2020/2021	2021/2022	2022/2023	2023/2024	Total
FTA 5307 (FHWA TRANSFER FUNDS)			2,025	2,025	2,025							2,025
CITY FUNDS			443	443	443							443
VEN151102 Total			2,468	2,468	2,468							2,468

ProjectID	County	Air Basin	Model	RTP ID	Program				System	Conformity Category	Amendment	
VEN170112	Ventura	SCCAB		5TL0706	NCR10				T	EXEMPT - 93.126	0	
Description:						PTC	63	Agency	THOUSAND OAKS			
City wide replacement of bus shelter and bus stop amenities.												
Fund	ENG	R/W	CON	Total	Prior	2018/2019	2019/2020	2020/2021	2021/2022	2022/2023	2023/2024	Total
THOUSAND OAKS URBANIZED AREA			50	50	50							50
CITY FUNDS			13	13	13							13
VEN170112 Total			63	63	63							63

ProjectID	County	Air Basin	Model	RTP ID	Program				System	Conformity Category	Amendment	
VEN040405	Ventura	SCCAB		VEN040405	ITS01				T	TCM	0	
Description:						PTC	2,905	Agency	VENTURA COUNTY TRANS COMMISSION (VCTC)			
AUTOMATIC VEHICLE LOCATOR SYSTEM UPGRADE, PASSENGER COUNTING, AND FAREBOX SYSTEM (TDC CREDITS OF \$229 IN FY 18/19 FOR CMAQ.												
Fund	ENG	R/W	CON	Total	Prior	2018/2019	2019/2020	2020/2021	2021/2022	2022/2023	2023/2024	Total
CMAQ			90	90	90							90
FTA 5307 (FHWA TRANSFER FUNDS)			2,000	2,000	2,000							2,000
OXNARD URBANIZED AREA			480	480	480							480
THOUSAND OAKS URBANIZED AREA			155	155	155							155

Completed Projects: 2019 FTIP



County	Highway Improvements	Highway Operations and Maintenance	HOV	ITS, TDM, and Non-Motorized	Road Improvements	Transit Improvements	Transit Operations and Maintenance	Grand Total
IMP	42,607	1,262		4,481	37,710	301	17,023	103,384
LA	153,378	93,741	1,516,200	271,849	310,291	1,619,906	62,704	4,028,069
ORA	213,189	43,252	70,957	22,529	192,245	9,553	11,225	562,950
RIV	202,523	7,492		22,549	2,634	15,766	171,780	422,744
SBD	448,473	13,317	724,444	14,706	151,426	5,063	1,282	1,358,711
VEN	10,186			5,994	9,033	8,272	909	34,394
Grand Total	1,070,356	159,064	2,311,601	342,108	703,339	1,658,861	264,923	6,510,252

Major projects completed included (in \$000's):**LA0B408 - \$1,516,200 for HOV lanes on Rte. 405****LA0G558 - \$847,000 for the Metro Gold Line Foothill Extension to Azusa****713 - \$724,444 for HOV lanes and operational improvements on the I-215 North**



Final 2019 Federal Transportation Improvement Program

Completed Projects Imperial County Project Listing Local Highway, State Highway, Transit (in \$000's)

ProjectID	County	Air Basin	Model	RTP ID		Program	Route	Begin	End	Signage Begin	Signage End	System	Conformity Category	Amendment	
IMP120601	Imperial	SSAB		7120003		NCR31						L	EXEMPT - 93.126	0	
Description: S. Palm Ave. Rehabilitation Project- Asphalt rehab/overlay and bicycle lane striping.															
Fund		ENG	R/W	CON	Total	Prior		2018/2019	2019/2020		2020/2021	2021/2022	2022/2023	2023/2024	Total
STP LOCAL				650	650	650									650
AGENCY				84	84	84									84
IMP120601 Total				734	734	734									734
IMP141202	Imperial	SSAB		7120004		NCR27						L	EXEMPT - 93.126	0	
Description: Construction of pedestrian improvements along 1st street from Main Street to A Street.															
Fund		ENG	R/W	CON	Total	Prior		2018/2019	2019/2020		2020/2021	2021/2022	2022/2023	2023/2024	Total
CMAQ				266	266	266									266
AGENCY				34	34	34									34
IMP141202 Total				300	300	300									300
IMP141203	Imperial	SSAB		7120004		NCN26						L	EXEMPT - 93.126	0	
Description: Bike lane striping and signage throughout the City															
Fund		ENG	R/W	CON	Total	Prior		2018/2019	2019/2020		2020/2021	2021/2022	2022/2023	2023/2024	Total
CMAQ				130	130	130									130
AGENCY				23	23	23									23
IMP141203 Total				153	153	153									153
IMP150601	Imperial	SSAB		7120004		NCR27						L	EXEMPT - 93.126	0	
Description: Sidewalk Rehabilitation on Various Streets															
Fund		ENG	R/W	CON	Total	Prior		2018/2019	2019/2020		2020/2021	2021/2022	2022/2023	2023/2024	Total
CMAQ				266	266	266									266
AGENCY				34	34	34									34
IMP150601 Total				300	300	300									300
IMP080904	Imperial	SSAB		IMP080904		STUDY						L	EXEMPT - 93.126	0	
Description: Seismic Bridge Evaluation Study															
Fund		ENG	R/W	CON	Total	Prior		2018/2019	2019/2020		2020/2021	2021/2022	2022/2023	2023/2024	Total
STP LOCAL		200			200	200									200
CITY FUNDS		26			26	26									26
IMP080904 Total		226			226	226									226



Final 2019 Federal Transportation Improvement Program

Completed Projects
Imperial County Project Listing
Local Highway, State Highway, Transit
(in \$000's)

ProjectID	County	Air Basin	Model	RTP ID	Program	Route	Begin	End	Signage Begin	Signage End	System	Conformity Category	Amendment	
IMP150602	Imperial	SSAB		7120004	NCR27						L	EXEMPT - 93.126	0	
Description:							PTC	123			Agency	CALIPATRIA		
South International Avenue Sidewalk Improvements Phase II between South City limits to Main Street														
Fund		ENG	R/W	CON	Total	Prior	2018/2019	2019/2020		2020/2021	2021/2022	2022/2023	2023/2024	Total
CMAQ				109	109	109								109
AGENCY				14	14	14								14
IMP150602 Total				123	123	123								123
IMP120606	Imperial	SSAB		7120001	NCR31						L	EXEMPT - 93.126	0	
Description:							PTC	571			Agency	EL CENTRO		
Ross Avenue Rehabilitation Project from 3rd Street to Dogwood Avenue Phase 1 (3rd Ave. to Fairfield Ave.) General reconditioning of street pavement, curb, gutter and sidewalks														
Fund		ENG	R/W	CON	Total	Prior	2018/2019	2019/2020		2020/2021	2021/2022	2022/2023	2023/2024	Total
STP LOCAL				506	506	506								506
AGENCY				65	65	65								65
IMP120606 Total				571	571	571								571
IMP120619	Imperial	SSAB		6TDL04	NCN27						L	EXEMPT - 93.126	0	
Description:							PTC	658			Agency	EL CENTRO		
Buena Vista Ave. pedestrian improvements (new sidewalk, curb/gutter, driveways and roadway shoulder paving) from 6th to 8th Street														
Fund		ENG	R/W	CON	Total	Prior	2018/2019	2019/2020		2020/2021	2021/2022	2022/2023	2023/2024	Total
CMAQ		60		522	582	582								582
AGENCY		8		68	76	76								76
IMP120619 Total		68		590	658	658								658
IMP120627	Imperial	SSAB		6TDL04	NCN27						L	EXEMPT - 93.126	0	
Description:							PTC	548			Agency	EL CENTRO		
Euclid Ave. pedestrian improvements (new sidewalk, curb/gutter, driveways and roadway shoulder paving) from Imperial Ave. to La Brucherie														
Fund		ENG	R/W	CON	Total	Prior	2018/2019	2019/2020		2020/2021	2021/2022	2022/2023	2023/2024	Total
CMAQ		46		439	485	485								485
AGENCY		6		57	63	63								63
IMP120627 Total		52		496	548	548								548
IMP140802	Imperial	SSAB		7120004	NCR25						L	EXEMPT - 93.126	0	
Description:							PTC	797			Agency	EL CENTRO		
Pedestrian and Bicyclist Improvement Project (ATP ID 0643)														
Fund		ENG	R/W	CON	Total	Prior	2018/2019	2019/2020		2020/2021	2021/2022	2022/2023	2023/2024	Total
ACTIVE TRANSPORTATION PROGRAM - MPO		59		738	797	797								797
IMP140802 Total		59		738	797	797								797



Final 2019 Federal Transportation Improvement Program

Completed Projects
Imperial County Project Listing
Local Highway, State Highway, Transit
(in \$000's)

ProjectID	County	Air Basin	Model	RTP ID		Program	Route	Begin	End	Signage Begin	Signage End	System	Conformity Category	Amendment	
IMP100901	Imperial	SSAB		6TDL04		NCN25						L	EXEMPT - 93.126	0	
Description: Alamo River Recreational Trail, Phase I															
Fund		ENG	R/W	CON	Total	Prior		2018/2019	2019/2020		2020/2021	2021/2022	2022/2023	2023/2024	Total
RECREATIONAL TRAILS				430	430	430									430
REDEVELOPMENT FUNDS		53		6	59	59									59
IMP100901 Total		53		436	489	489									489
IMP120608	Imperial	SSAB		7120001		NCR31						L	EXEMPT - 93.126	0	
Description: Walnut Avenue Improvements from Fourth Street to First Street- overlay project															
Fund		ENG	R/W	CON	Total	Prior		2018/2019	2019/2020		2020/2021	2021/2022	2022/2023	2023/2024	Total
STP LOCAL				498	498	498									498
AGENCY				64	64	64									64
IMP120608 Total				562	562	562									562
IMP160406	Imperial	SSAB		7120001		NCR31						L	EXEMPT - 93.126	0	
Description: Dogwood Road pavement improvements from Aten Road Boulevard to southeast City Limits															
Fund		ENG	R/W	CON	Total	Prior		2018/2019	2019/2020		2020/2021	2021/2022	2022/2023	2023/2024	Total
STP LOCAL				267	267	267									267
AGENCY				35	35	35									35
IMP160406 Total				302	302	302									302
IMP120610	Imperial	SSAB		7120001		NCR31						L	EXEMPT - 93.126	0	
Description: Aten Road Improvements from Dogwood Road to Highway 111- Road Rehabilitation/Overlay															
Fund		ENG	R/W	CON	Total	Prior		2018/2019	2019/2020		2020/2021	2021/2022	2022/2023	2023/2024	Total
STP LOCAL				1,982	1,982	1,982									1,982
AGENCY		70		257	327	327									327
IMP120610 Total		70		2,239	2,309	2,309									2,309
IMP1305001	Imperial	SSAB		RRC0702		NCN31						L	EXEMPT - 93.126	0	
Description: Eliminate hazards at railroad grade crossing at intersection of Main Street and UPRR in the City of El Centro															
Fund		ENG	R/W	CON	Total	Prior		2018/2019	2019/2020		2020/2021	2021/2022	2022/2023	2023/2024	Total
STP RAILROAD LOCAL				895	895	895									895
IMP1305001 Total				895	895	895									895



Final 2019 Federal Transportation Improvement Program

Completed Projects
Imperial County Project Listing
Local Highway, State Highway, Transit
(in \$000's)

ProjectID	County	Air Basin	Model	RTP ID	Program	Route	Begin	End	Signage Begin	Signage End	System	Conformity Category	Amendment	
IMP160201	Imperial	SSAB		REG0704	NCN50						L	EXEMPT - 93.126	0	
Description: Install 7 educational kiosks at Desert Wildlife Management Area (DWMA) access points and legal route makers at approximately 1/3 - mile intervals to distinguish the 200 miles of legal OHV routes in the DWMA. (Project number RTM-15-028)														
Fund														
		ENG	R/W	CON	Total	Prior	2018/2019	2019/2020		2020/2021	2021/2022	2022/2023	2023/2024	Total
RECREATIONAL TRAILS				120	120	120								120
AGENCY				18	18	18								18
IMP160201 Total				138	138	138								138
IMPL514	Imperial	SSAB		REG0701	NCN31						L	EXEMPT - 93.126	0	
Description: Grouped projects for Railroad/highway crossing: Projects are consistent with 40 CFR Part 93.126 Exempt Tables 2 categories - Railroad/highway crossing														
Fund														
		ENG	R/W	CON	Total	Prior	2018/2019	2019/2020		2020/2021	2021/2022	2022/2023	2023/2024	Total
RAILWAY-HIGHWAY CROSSINGS				1,425	1,425	1,425								1,425
IMPL514 Total				1,425	1,425	1,425								1,425
IMP120612	Imperial	SSAB		7120001	NCR31						L	EXEMPT - 93.126	0	
Description: North Center Street Pavement Rehabilitation From 7th Street to N. City Limits - 8th Street														
Fund														
		ENG	R/W	CON	Total	Prior	2018/2019	2019/2020		2020/2021	2021/2022	2022/2023	2023/2024	Total
STP LOCAL				291	329	329								329
AGENCY				38	43	43								43
IMP120612 Total				329	372	372								372
IMP140801	Imperial	SSAB		7120004	NCR27						L	EXEMPT - 93.126	0	
Description: Improve Center Street Pedestrian Facility (ATP ID 0703)														
Fund														
		ENG	R/W	CON	Total	Prior	2018/2019	2019/2020		2020/2021	2021/2022	2022/2023	2023/2024	Total
AGENCY				107	128	128								128
ACTIVE TRANSPORTATION PROGRAM				897	985	985								985
IMP140801 Total				1,004	1,113	1,113								1,113
IMP1307001	Imperial	SSAB		IMP0021	NCN46	78	7.2	15.7			S	EXEMPT - 93.126	0	
Description: Brawley Bypass Landscape Mitigation (in and near Brawley-on Rt 78 from Rt 86 to east of Best Rd and on Old Rt 111 at Rt 78/111 Separation. Required Landscape Mitigation).														
Fund														
		ENG	R/W	CON	Total	Prior	2018/2019	2019/2020		2020/2021	2021/2022	2022/2023	2023/2024	Total
DEMO-SAFETEA-LU				1,741	1,741	1,741								1,741
IMP1307001 Total				1,741	1,741	1,741								1,741



Final 2019 Federal Transportation Improvement Program

Completed Projects
Imperial County Project Listing
Local Highway, State Highway, Transit
(in \$000's)

ProjectID	County	Air Basin	Model	RTP ID	Program	Route	Begin	End	Signage Begin	Signage End	System	Conformity Category	Amendment
8020B	Imperial	SSAB		8020B	CAX63	98	31.6	32.3			S	NON-EXEMPT	0
Description: In Calexico from V V Williams Ave to Ollie Ave, widen SR 98 from 2 to 4 lanes, Demo ID 416. Project using toll credits to match Demo funds and CBIP funds.													
Fund		ENG	R/W	CON	Total	Prior	2018/2019	2019/2020	2020/2021	2021/2022	2022/2023	2023/2024	Total
FHWA CORRIDORS AND BORDERS PROGRAM		257	2,409	1,834	4,500	4,500							4,500
DEMO-SAFETEA-LU		1,271	369	760	2,400	2,400							2,400
HIGHWAY SAFETY IMPROVEMENT PROGRAM				1,400	1,400	1,400							1,400
LOCAL TRANS FUNDS				156	156	156							156
TRAFFIC IMPACT FEES			43		43	43							43
STIP ADVANCE CON-IIP				4,423	4,423	4,423							4,423
8020B Total		1,528	2,821	8,573	12,922	12,922							12,922
IMP1301003	Imperial	SSAB		6120003		98	32.1	32.7			S	NON-EXEMPT	0
Description: SR-98 FROM 0.2 MILES WEST OF SR-111 TO ROCKWOOD AVENUE. WIDENING SR-98 FROM FOUR TO SIX LANES, DEMO ID 417. Project using \$800 of toll credits to match DEMO funds.													
Fund		ENG	R/W	CON	Total	Prior	2018/2019	2019/2020	2020/2021	2021/2022	2022/2023	2023/2024	Total
DEMO-SAFETEA-LU		416			416	416							416
IMP1301003 Total		416			416	416							416
IMP0523a	Imperial	SSAB		6M04018	CAN76	999					S	NON-EXEMPT	0
Description: In El Centro on Dogwood Rd. Reconstruct and Widen Bridge from 2 to 4 lanes; with 2 turn lanes (Demo ID 409 - HPP 950)													
Fund		ENG	R/W	CON	Total	Prior	2018/2019	2019/2020	2020/2021	2021/2022	2022/2023	2023/2024	Total
DEMO-SAFETEA-LU				1,700	1,700	1,700							1,700
DEVELOPER FEES			4,500		4,500	4,500							4,500
STIP ADVANCE CON-RIP		4,600		16,699	21,299	21,299							21,299
IMP0523a Total		4,600	4,500	18,399	27,499	27,499							27,499
IMPL511	Imperial	SSAB		REG0701	NCR31	999					S	EXEMPT - 93.126	0
Description: Grouped projects for pavement resurfacing and/or rehabilitation on the State Highway System - Highway Maintenance. Projects are consistent with 40 CFR Part 93.126 Exempt Tables 2 and 3 categories.													
Fund		ENG	R/W	CON	Total	Prior	2018/2019	2019/2020	2020/2021	2021/2022	2022/2023	2023/2024	Total
NATIONAL HWY SYSTEM		660	8	10,070	10,738	10,738							10,738
SURFACE TRANSPORTATION PROGRAM - HM		1,275	13	17,970	19,258	19,258							19,258
IMPL511 Total		1,935	21	28,040	29,996	29,996							29,996



Final 2019 Federal Transportation Improvement Program

Completed Projects
Imperial County Project Listing
Local Highway, State Highway, Transit
(in \$000's)

ProjectID	County	Air Basin	Model	RTP ID	Program	Route	Begin	End	Signage Begin	Signage End	System	Conformity Category	Amendment	
IMPL512	Imperial	SSAB		REG0701	SHP04	999					S	EXEMPT - 93.126	0	
Description:							PTC	1,300			Agency	CALTRANS		
Grouped projects for safety improvements, shoulder improvements, pavement resurfacing and/or rehabilitation - Minor Program. Projects are consistent with 40 CFR Part 93.126 Exempt Tables 2 and 3 categories.														
		ENG	R/W	CON	Total	Prior	2018/2019	2019/2020		2020/2021	2021/2022	2022/2023	2023/2024	Total
				1,262	1,262	1,262								1,262
				1,262	1,262	1,262								1,262
Fund														
SHOPP ADVANCE CONSTRUCTION (AC) - CT														
MINOR														
IMPL512 Total														
IMP140805	Imperial	SSAB		6OM0701	PLN40	999					S	EXEMPT - 93.126	0	
Description:							PTC	29			Agency	VARIOUS AGENCIES		
Imperial Dunes Trail Map														
		ENG	R/W	CON	Total	Prior	2018/2019	2019/2020		2020/2021	2021/2022	2022/2023	2023/2024	Total
				25	25	25								25
				4	4	4								4
				29	29	29								29
Fund														
RECREATIONAL TRAILS														
AGENCY														
IMP140805 Total														
IMP33004	Imperial	SSAB		IMP33004	PAO00						T	EXEMPT - 93.126	0	
Description:							PTC	3,439			Agency	BRAWLEY		
BRAWLEY DIAL-A-RIDE - OPERATING ASSISTANCE														
		ENG	R/W	CON	Total	Prior	2018/2019	2019/2020		2020/2021	2021/2022	2022/2023	2023/2024	Total
				180	180	180								180
				347	347	347								347
				2,912	2,912	2,912								2,912
				3,439	3,439	3,439								3,439
Fund														
AGENCY														
FARE REVENUE														
LOCAL TRANS FUNDS														
IMP33004 Total														
IMP33021	Imperial	SSAB		IMP33021	PAO00						T	EXEMPT - 93.126	0	
Description:							PTC	5,530			Agency	CALEXICO		
CALEXICO DIAL-A-RIDE OPERATING ASSISTANCE														
		ENG	R/W	CON	Total	Prior	2018/2019	2019/2020		2020/2021	2021/2022	2022/2023	2023/2024	Total
				180	180	180								180
				538	538	538								538
				4,812	4,812	4,812								4,812
				5,530	5,530	5,530								5,530
Fund														
AGENCY														
FARE REVENUE														
LOCAL TRANS FUNDS														
IMP33021 Total														
IMP990401	Imperial	SSAB		IMP990401	PAO00						T	EXEMPT - 93.126	0	
Description:							PTC	4,380			Agency	EL CENTRO		
EL CENTRO DIAL-A-RIDE OPERATING ASSISTANCE														
		ENG	R/W	CON	Total	Prior	2018/2019	2019/2020		2020/2021	2021/2022	2022/2023	2023/2024	Total
				180	180	180								180
				554	554	554								554
Fund														
AGENCY														
FARE REVENUE														



Final 2019 Federal Transportation Improvement Program

Completed Projects Los Angeles County Project Listing Local Highway, State Highway, Transit (in \$000`s)

ProjectID	County	Air Basin	Model	RTP ID	Program	Route	Begin	End	Signage Begin	Signage End	System	Conformity Category	Amendment	
LA0G610	Los Angeles	SCAB		1AL04	NCRH1						L	EXEMPT - 93.127	0	
Description:							PTC	1,000			Agency	AGOURA HILLS		
The Kanan Road/Agoura Road Ultimate Intersection Improvements Project design consists of designing a signalized intersection that would improve circulation, reduce delays, facilitate large truck movements, reduce conflict points and be located and constructed within an area close in proximity to a freeway interchange and bordered on the north side by built-out and fully improved land. The Kanan Road/Agoura Road Ultimate Intersection Improvements Project was the former Roundabout project.														
Fund	ENG	R/W	CON	Total	Prior		2018/2019	2019/2020		2020/2021	2021/2022	2022/2023	2023/2024	Total
MEASURE R 20H - HIGHWAY CAPITAL	750	250		1,000	1,000									1,000
LA0G610 Total	750	250		1,000	1,000									1,000
LA0G739	Los Angeles	SCAB		LA0G739	CAXT2						L	TCM Committed	0	
Description:							PTC	32,000			Agency	AGOURA HILLS		
Agoura Road Widening. Widen and realign roadway from Westerly City Limits to Cornell Drive (aprox 2 miles). Some areas are two lanes and will be widened to four lanes. The other portions of the street already have four lanes. Construct/modify sidewalks and bike lanes (2 miles); add landscaped medians														
Fund	ENG	R/W	CON	Total	Prior		2018/2019	2019/2020		2020/2021	2021/2022	2022/2023	2023/2024	Total
MEASURE R 20H - HIGHWAY CAPITAL	3,465	6,670	21,865	32,000	32,000									32,000
LA0G739 Total	3,465	6,670	21,865	32,000	32,000									32,000
LAE1285	Los Angeles	SCAB		REG0703	NCR31						L	EXEMPT - 93.126	0	
Description:							PTC	360			Agency	AZUSA		
Rehabilitate Pavement on Azusa Avenue in Azusa. Project limits are from Fifth St. to Santa Fe Ave. This project is utilizing \$90 in Toll Credits for local match requirements.														
Fund	ENG	R/W	CON	Total	Prior		2018/2019	2019/2020		2020/2021	2021/2022	2022/2023	2023/2024	Total
DEMO-SAFETEA-LU			360	360	360									360
LAE1285 Total			360	360	360									360
LA0G1140	Los Angeles	SCAB		7120004	CAX77						L	TCM Committed	0	
Description:							PTC	4,152			Agency	BALDWIN PARK		
Complete street improvements along Maine Ave. from Los Angeles St. to Arrow Hwy. Improvements involve the reconfiguration of the corridor by means of road diet. Project components include (1) Class II bike ways (2) Road diet from 4 travel lanes to 2 lanes (3) Share left turn lanes (4) Curb extension at 13 intersections (5) Sidewalk extension (6) High visibility crosswalks (7) Replacing ped signals at 5 intersections (8) Ped lighting and (9) ADA improvements														
Fund	ENG	R/W	CON	Total	Prior		2018/2019	2019/2020		2020/2021	2021/2022	2022/2023	2023/2024	Total
PROP "C20" FUNDS			1,951	1,951	1,951									1,951
ACTIVE TRANSPORTATION PROGRAM - MPO			2,201	2,201	2,201									2,201
LA0G1140 Total			4,152	4,152	4,152									4,152



Final 2019 Federal Transportation Improvement Program

Completed Projects
 Los Angeles County Project Listing
 Local Highway, State Highway, Transit
 (in \$000's)

ProjectID	County	Air Basin	Model	RTP ID	Program	Route	Begin	End	Signage Begin	Signage End	System	Conformity Category	Amendment	
LAE2517	Los Angeles	SCAB		LAE2517	NCRH4						L	EXEMPT - 93.127	0	
Description: PTC 300 Agency BALDWIN PARK														
WIDEN MAINE AVE. IN BALDWIN PARK ADD 1 RIGHT TURN AND 1 LEFT TURN ONLY LANE (SAFETEA-LU Demo ID #2517). Not a capacity enhancement project. Utilizing Toll Credits.														
Fund	ENG	R/W	CON	Total	Prior		2018/2019	2019/2020		2020/2021	2021/2022	2022/2023	2023/2024	Total
DEMO-SAFETEA-LU			300	300	300									300
LAE2517 Total			300	300	300									300

ProjectID	County	Air Basin	Model	RTP ID	Program	Route	Begin	End	Signage Begin	Signage End	System	Conformity Category	Amendment	
LAF3507	Los Angeles	SCAB		1NL04	NCN26						L	TCM Committed	0	
Description: PTC 820 Agency BALDWIN PARK														
South Baldwin Park Commuter Bikeway Project. Construct 3-mile commuter Class I bike path along San Gabriel River and Walnut Creek connecting to major employment centers on Baldwin Park Blvd.														
Fund	ENG	R/W	CON	Total	Prior		2018/2019	2019/2020		2020/2021	2021/2022	2022/2023	2023/2024	Total
CITY FUNDS	100		236	336	336									336
LOCAL TRANS FUNDS	19		465	484	484									484
LAF3507 Total	119		701	820	820									820

ProjectID	County	Air Basin	Model	RTP ID	Program	Route	Begin	End	Signage Begin	Signage End	System	Conformity Category	Amendment	
LAE1655	Los Angeles	SCAB		LAE1655	NCN46						L	EXEMPT - 93.126	0	
Description: PTC 516 Agency BELLFLOWER														
LANDSCAPE AND IRRIGATE EAST BOUND 91 FREEWAY ON AND OFF RAMPS AT BELLFLOWER BL.														
Fund	ENG	R/W	CON	Total	Prior		2018/2019	2019/2020		2020/2021	2021/2022	2022/2023	2023/2024	Total
DEMO-SAFETEA-LU	40		160	200	200									200
CITY FUNDS	10		306	316	316									316
LAE1655 Total	50		466	516	516									516

ProjectID	County	Air Basin	Model	RTP ID	Program	Route	Begin	End	Signage Begin	Signage End	System	Conformity Category	Amendment	
LA0G914	Los Angeles	SCAB		1O1012	NCNH2						L	EXEMPT - 93.127	0	
Description: PTC 2,600 Agency BURBANK														
Measure R Arroyo Verdugo Highway Operational Improvements along (within 1 mile) the I-5 corridor in Burbank. Includes 50 non-contiguous intersections signal improvements, installation of fiber communications, detection and cameras.														
Fund	ENG	R/W	CON	Total	Prior		2018/2019	2019/2020		2020/2021	2021/2022	2022/2023	2023/2024	Total
MEASURE R	150		2,450	2,600	2,600									2,600
LA0G914 Total	150		2,450	2,600	2,600									2,600

ProjectID	County	Air Basin	Model	RTP ID	Program	Route	Begin	End	Signage Begin	Signage End	System	Conformity Category	Amendment	
LA0G916	Los Angeles	SCAB		1O1012	ITS02						L	TCM Committed	0	
Description: PTC 2,975 Agency BURBANK														
Measure R Arroyo Verdugo Highway Operational Improvements along SR-134 corridor. Includes approximately 20+ intersections (non-consecutive) and includes CCTV, signal/turn-signal improvements, fiber communications and video detection.														
Fund	ENG	R/W	CON	Total	Prior		2018/2019	2019/2020		2020/2021	2021/2022	2022/2023	2023/2024	Total
MEASURE R	220		2,755	2,975	2,975									2,975
LA0G916 Total	220		2,755	2,975	2,975									2,975



Final 2019 Federal Transportation Improvement Program

Completed Projects
Los Angeles County Project Listing
Local Highway, State Highway, Transit
(in \$000's)

ProjectID	County	Air Basin	Model	RTP ID	Program	Route	Begin	End	Signage Begin	Signage End	System	Conformity Category	Amendment	
LAE0726	Los Angeles	SCAB		LAE0726	STUDY						L	EXEMPT - 93.126	0	
Description:							PTC	1,000			Agency	BURBANK		
VANOWEN/EMPIRE/CLYBOURN RAILROAD CROSSING GRADE SEPARATION STUDY PROJECT-CA016														
Fund		ENG	R/W	CON	Total	Prior	2018/2019	2019/2020		2020/2021	2021/2022	2022/2023	2023/2024	Total
DEMO-SAFETEA-LU		800			800	800								800
CITY FUNDS		200			200	200								200
LAE0726 Total		1,000			1,000	1,000								1,000

ProjectID	County	Air Basin	Model	RTP ID	Program	Route	Begin	End	Signage Begin	Signage End	System	Conformity Category	Amendment	
LAF3313	Los Angeles	SCAB		1AL04	ITS02						L	TCM Committed	0	
Description:							PTC	1,274			Agency	BURBANK		
Burbank-Glendale Traffic System Coordination. Replace Type 170 traffic signal controllers with Type 2070 & associated communications equipment in Burbank & Glendale & install system detection on Glenoaks Bl & San Fernando Bl. City of Burbank and City of Glendale along Glenoaks Boulevard between Buena Vista Street in Burbank and Geneva Street in Glendale, and along San Fernandom Boulevard between Olive Avenue in Burbank and Glendale Avenue in Glendale (Sig Syn - aprox. 65 signals).														
Fund		ENG	R/W	CON	Total	Prior	2018/2019	2019/2020		2020/2021	2021/2022	2022/2023	2023/2024	Total
CITY FUNDS				255	255	255								255
PROP "C25" FUNDS				1,019	1,019	1,019								1,019
LAF3313 Total				1,274	1,274	1,274								1,274

ProjectID	County	Air Basin	Model	RTP ID	Program	Route	Begin	End	Signage Begin	Signage End	System	Conformity Category	Amendment	
LA0G212	Los Angeles	SCAB		1AL04	CAX76						L	NON-EXEMPT	0	
Description:							PTC	5,746			Agency	CALABASAS		
Convert Las Virgenes Rd. from 2 lane road to 4 lane road between Agoura Rd. and Lost Hills Rd.; 2 lanes in each direction plus turning pockets.														
Fund		ENG	R/W	CON	Total	Prior	2018/2019	2019/2020		2020/2021	2021/2022	2022/2023	2023/2024	Total
MEASURE R 20H - HIGHWAY CAPITAL		350	70	5,326	5,746	5,746								5,746
LA0G212 Total		350	70	5,326	5,746	5,746								5,746

ProjectID	County	Air Basin	Model	RTP ID	Program	Route	Begin	End	Signage Begin	Signage End	System	Conformity Category	Amendment	
LA0G1179	Los Angeles	SCAB		7120004	NCN26						L	TCM Committed	0	
Description:							PTC	1,340			Agency	CARSON, CITY OF		
Transform maintenance road to a new 1.3 mile class I bike ped path on Dominguez channel. Improvements include improving horizontal and vertical geometry for improved sight distance, adding a guardrail to existing bridge, and improving the Avalon Blvd. intersection signal. [City Proj 1490]														
Fund		ENG	R/W	CON	Total	Prior	2018/2019	2019/2020		2020/2021	2021/2022	2022/2023	2023/2024	Total
CITY FUNDS		30		51	81	81								81
LOCAL TRANS FUNDS		100		1,159	1,259	1,259								1,259
LA0G1179 Total		130		1,210	1,340	1,340								1,340



Final 2019 Federal Transportation Improvement Program

Completed Projects
Los Angeles County Project Listing
Local Highway, State Highway, Transit
(in \$000's)

ProjectID	County	Air Basin	Model	RTP ID	Program	Route	Begin	End	Signage Begin	Signage End	System	Conformity Category	Amendment
LAE3085	Los Angeles	SCAB		LAE3085	CAY63						L	NON-EXEMPT	0
Description: Widen and reconstruct Washington Boulevard from western City boundary at Vernon [350' west of Indiana Street] to I-5 Freeway at Telegraph Rd., widen from 2 lanes to 3 lanes in each direction, increase turn radius and medians, upgrade traffic signals and street lighting and improve sidewalks.													
							PTC	38,520			Agency	COMMERCE	
Fund	ENG	R/W	CON	Total	Prior	2018/2019	2019/2020	2020/2021	2021/2022	2022/2023	2023/2024	Total	
DEMO-SAFETEA-LU	2,220			2,220	2,220							2,220	
CITY FUNDS	176	1,792	1,580	3,548	3,548							3,548	
LOCAL TRANS FUNDS	90			90	90							90	
MEASURE R 20H - HIGHWAY CAPITAL	677		12,823	13,500	13,500							13,500	
PROP "C25" FUNDS	77		13,285	13,362	13,362							13,362	
TRADE CORRIDOR PROGRAM			5,800	5,800	5,800							5,800	
LAE3085 Total	3,240	1,792	33,488	38,520	38,520							38,520	

ProjectID	County	Air Basin	Model	RTP ID	Program	Route	Begin	End	Signage Begin	Signage End	System	Conformity Category	Amendment
LA0G1131	Los Angeles	SCAB		7120004	NCR26						L	TCM Committed	0
Description: Wilmington Ave Safe Streets Ped/Bicycle Improvements is a Ped/Bike safety improvement project for the communities adjacent to the Wilmington Ave by developing safer ped crossings and intersections as well as installing bike paths to improve ped/bike safety. Total length of Class II bike way is 1.09 mile along Wilmington Ave between El Segundo Blvd and Rosecrans Ave (0.9 mile) and along Rosecrans Ave between Wilmington Ave and Compton Creek (0.19 mile). Utilizing Toll Credits.													
							PTC	996			Agency	COMPTON	
Fund	ENG	R/W	CON	Total	Prior	2018/2019	2019/2020	2020/2021	2021/2022	2022/2023	2023/2024	Total	
ACTIVE TRANSPORTATION PROGRAM	47		949	996	996							996	
LA0G1131 Total	47		949	996	996							996	

ProjectID	County	Air Basin	Model	RTP ID	Program	Route	Begin	End	Signage Begin	Signage End	System	Conformity Category	Amendment
LAE3069	Los Angeles	SCAB		LAE3069	CAX76						L	NON-EXEMPT	0
Description: SEPULVEDA BOULEVARD WIDENING PROJECT TO ADD A THIRD SOUTHBOUND LANE ON SEPULVEDA BOULEVARD WITHIN THE EXISTING RIGHT OF WAY BETWEEN JEFFERSON BL/PLAYA STREET TO GREEN VALLEY CIRCLE. Sepulveda Bl from Sawtell Ave to Jefferson/Playa St will be re-stripped.													
							PTC	8,132			Agency	CULVER CITY	
Fund	ENG	R/W	CON	Total	Prior	2018/2019	2019/2020	2020/2021	2021/2022	2022/2023	2023/2024	Total	
CITY FUNDS	500		3,650	4,150	4,150							4,150	
PROP "C25" FUNDS			3,982	3,982	3,982							3,982	
LAE3069 Total	500		7,632	8,132	8,132							8,132	

ProjectID	County	Air Basin	Model	RTP ID	Program	Route	Begin	End	Signage Begin	Signage End	System	Conformity Category	Amendment
LAF1717	Los Angeles	SCAB		7120006	ITS12						L	TCM Committed	0
Description: Real-Time Motorist Parking Information System Demonstration. This project will provide a real-time information system to communicate and guide motorists to available parking spaces in selected parking structures in the City of Culver City.													
							PTC	1,072			Agency	CULVER CITY	
Fund	ENG	R/W	CON	Total	Prior	2018/2019	2019/2020	2020/2021	2021/2022	2022/2023	2023/2024	Total	
CMAQ	133		725	858	858							858	
AGENCY	33		181	214	214							214	
LAF1717 Total	166		906	1,072	1,072							1,072	



Final 2019 Federal Transportation Improvement Program

Completed Projects
Los Angeles County Project Listing
Local Highway, State Highway, Transit
(in \$000's)

ProjectID	County	Air Basin	Model	RTP ID	Program	Route	Begin	End	Signage Begin	Signage End	System	Conformity Category	Amendment
LAF3318	Los Angeles	SCAB		1ITS04	ITS04						L	TCM Committed	0
Description: Traffic Monitoring and Surveillance System Gap Closure. Design and implementation of 14 CCTV camera traffic monitoring and surveillance system, hub switching equipment and approx. 4 mi of fiber optic communication cables, and EOC video.													
							PTC	3,048			Agency	CULVER CITY	
Fund	ENG	R/W	CON	Total	Prior	2018/2019	2019/2020	2020/2021	2021/2022	2022/2023	2023/2024	Total	
CITY FUNDS	30		580	610	610							610	
PROP "C25" FUNDS			2,438	2,438	2,438							2,438	
LAF3318 Total	30		3,018	3,048	3,048							3,048	

ProjectID	County	Air Basin	Model	RTP ID	Program	Route	Begin	End	Signage Begin	Signage End	System	Conformity Category	Amendment
LAF5302	Los Angeles	SCAB		1ITS04	ITS02						L	TCM	0
Description: Project will upgrade the current Traffic Control System to an Adaptive Traffic Control System (ATCS). Project will replace 90 Type 170 controllers with Type 2070, add additional vehicle detectors at 102 locations, and upgrade communications equipment and connection to fiber-optic backbone. The ATCS will control 102 intersections throughout Culver City.													
Fund	ENG	R/W	CON	Total	Prior	2018/2019	2019/2020	2020/2021	2021/2022	2022/2023	2023/2024	Total	
CITY FUNDS	52		243	295	295							295	
PROP "C25" FUNDS	148		1,032	1,180	1,180							1,180	
LAF5302 Total	200		1,275	1,475	1,475							1,475	

ProjectID	County	Air Basin	Model	RTP ID	Program	Route	Begin	End	Signage Begin	Signage End	System	Conformity Category	Amendment
LA0G918	Los Angeles	SCAB		REG0704	NCN27						L	NON-REPORTABLE TCM	0
Description: STEEP CANYON TRAILHEAD CONNECTOR TO THE CANYON LOOP TRAIL - RECOMMENDED FOR FUNDING UNDER THE NON-MOTORIZED ELEMENT OF THE RECREATIONAL TRAILS PROGRAM (Grant award \$153,915) Rehabilitate 850 LF of trail including landscape tie steps.													
Fund	ENG	R/W	CON	Total	Prior	2018/2019	2019/2020	2020/2021	2021/2022	2022/2023	2023/2024	Total	
RECREATIONAL TRAILS	19		135	154	154							154	
CITY FUNDS	32		24	56	56							56	
LA0G918 Total	51		159	210	210							210	

ProjectID	County	Air Basin	Model	RTP ID	Program	Route	Begin	End	Signage Begin	Signage End	System	Conformity Category	Amendment
LAF7300	Los Angeles	SCAB		1ITS04	ITS02						L	TCM Committed	0
Description: DIAMOND BAR ADAPTIVE TRAFFIC CONTROL SYSTEM PROJECT : Installs Adaptive Traffic Control System (ATCS) at signalized intersections on Diamond Bar Bl, Golden Springs Dr, and Grand Av. (2) Provides fully traffic responsive signal control system based on traffic demands.													
Fund	ENG	R/W	CON	Total	Prior	2018/2019	2019/2020	2020/2021	2021/2022	2022/2023	2023/2024	Total	
CITY FUNDS	35		318	353		353						353	
PROP "C25" FUNDS	140		1,267	1,407		1,407						1,407	
LAF7300 Total	175		1,585	1,760		1,760						1,760	



Final 2019 Federal Transportation Improvement Program

Completed Projects
Los Angeles County Project Listing
Local Highway, State Highway, Transit
(in \$000's)

ProjectID	County	Air Basin	Model	RTP ID	Program	Route	Begin	End	Signage Begin	Signage End	System	Conformity Category	Amendment	
LA0G1110	Los Angeles	SCAB		1AL04	NCRH1						L	EXEMPT - 93.127	0	
Description:							PTC	2,120			Agency	DOWNEY		
The project involves the design and construction management of intersection improvements at Lakewood Boulevard/Rosemead Boulevard at Telegraph Road. Project is adding dedicated right and left turn lanes at the intersection. All lanes are adding under 400' in length.														
Fund		ENG	R/W	CON	Total	Prior	2018/2019	2019/2020		2020/2021	2021/2022	2022/2023	2023/2024	Total
MEASURE R		221	117	1,782	2,120	2,120								2,120
LA0G1110 Total		221	117	1,782	2,120	2,120								2,120

ProjectID	County	Air Basin	Model	RTP ID	Program	Route	Begin	End	Signage Begin	Signage End	System	Conformity Category	Amendment	
LAF3305	Los Angeles	SCAB		1ITS04	ITS08						L	TCM	0	
Description:							PTC	900			Agency	DOWNEY		
Imperial Hwy Fiber Optic Traffic Signal Communications Proj. Install fiber-optic communication & video-detection system on Imperial Hwy and interconnect it to existing fiber backbone to develop an Ethernet-based communication network.														
Fund		ENG	R/W	CON	Total	Prior	2018/2019	2019/2020		2020/2021	2021/2022	2022/2023	2023/2024	Total
CITY FUNDS				181	181	181								181
PROP "C25" FUNDS				719	719	719								719
LAF3305 Total				900	900	900								900

ProjectID	County	Air Basin	Model	RTP ID	Program	Route	Begin	End	Signage Begin	Signage End	System	Conformity Category	Amendment	
LAF5114	Los Angeles	SCAB		1AL04	NCR30						L	TCM Committed	0	
Description:							PTC	4,738			Agency	DOWNEY		
Telegraph Road Traffic Throughput and Safety Enhancement between the Rio Hondo River Channel to the San Gabriel River Channel, a distance of 2.2 miles. Project involves the construction of raised median islands, minor widening at intersections, transit priority system and bike (2.2 miles in length) and pedestrian circulation improvements.														
Fund		ENG	R/W	CON	Total	Prior	2018/2019	2019/2020		2020/2021	2021/2022	2022/2023	2023/2024	Total
STP LOCAL - REGIONAL				2,787	2,787	2,787								2,787
CITY FUNDS		450		1,501	1,951	1,951								1,951
LAF5114 Total		450		4,288	4,738	4,738								4,738

ProjectID	County	Air Basin	Model	RTP ID	Program	Route	Begin	End	Signage Begin	Signage End	System	Conformity Category	Amendment	
LAF5627	Los Angeles	SCAB		1O1008	NCN27						L	TCM Committed	0	
Description:							PTC	1,646			Agency	DUARTE		
Duarte Gold Line Station Pedestrian Improvements. This project is located in Duarte on Duarte Rd between Highland Av and Buena Vista St. It will fund pedestrian improvements around the Duarte Gold Line Station, connecting the station with surrounding land uses and other transit lines by constructing sidewalk on the north side of Duarte Rd and installing pedestrian lighting, landscaping, benches, trash receptacles, curb ramps, pedestrian crossings, and wayfinding signs.														
Fund		ENG	R/W	CON	Total	Prior	2018/2019	2019/2020		2020/2021	2021/2022	2022/2023	2023/2024	Total
PROP "A" LOCAL RETURN		38		303	341	341								341
ACTIVE TRANSPORTATION PROGRAM		148		1,157	1,305	1,305								1,305
LAF5627 Total		186		1,460	1,646	1,646								1,646



Final 2019 Federal Transportation Improvement Program

Completed Projects
Los Angeles County Project Listing
Local Highway, State Highway, Transit
(in \$000's)

ProjectID	County	Air Basin	Model	RTP ID	Program	Route	Begin	End	Signage Begin	Signage End	System	Conformity Category	Amendment
LA0G1031	Los Angeles	SCAB		1ITS04	NCR31						L	EXEMPT - 93.126	0
Description:							PTC	3,315			Agency	GLENDALE	
Pacific Ave. Improvements: The project is a roadway improvement, traffic signal modification, and fiber optic communication installation. The project is located on Pacific Avenue, a major arterial, within less than a mile of Freeway (SR 134).													
Fund	ENG	R/W	CON	Total	Prior	2018/2019	2019/2020	2020/2021	2021/2022	2022/2023	2023/2024	Total	
MEASURE R 20H - HIGHWAY CAPITAL	315		3,000	3,315	3,315							3,315	
LA0G1031 Total	315		3,000	3,315	3,315							3,315	
LA0G1148	Los Angeles	SCAB		1ITS04	ITS02						L	TCM Committed	0
Description:							PTC	1,500			Agency	GLENDALE	
Signal Installation at Various Locations- Pacific Ave. Traffic Signal Modifications. Signal synch for six (6) intersections along Pacific Avenue.													
Fund	ENG	R/W	CON	Total	Prior	2018/2019	2019/2020	2020/2021	2021/2022	2022/2023	2023/2024	Total	
MEASURE R 20H - HIGHWAY CAPITAL			1,500	1,500	1,500							1,500	
LA0G1148 Total			1,500	1,500	1,500							1,500	
LA0G1248	Los Angeles	SCAB		7120004	NCN26						L	NON-REPORTABLE TCM COMMITTED	0
Description:							PTC	300			Agency	GLENDALE	
Installation of Class II Colored Bike Lanes (0.85 miles) and Class III Bike Routes on Sonora Avenue, Allen Avenue, Justin Avenue, Hazel Street, Davis Avenue, Lake Street, Valley View Road, and Kenneth Road.													
Fund	ENG	R/W	CON	Total	Prior	2018/2019	2019/2020	2020/2021	2021/2022	2022/2023	2023/2024	Total	
MEASURE R 20H - HIGHWAY CAPITAL			300	300	300							300	
LA0G1248 Total			300	300	300							300	
LA0G811	Los Angeles	SCAB		1AL04	NCRH3						L	EXEMPT - 93.127	0
Description:							PTC	2,054			Agency	GLENDALE	
State Route 134 / Glendale Avenue Interchange Modification This project includes upgrading the traffic signal at the SR-134 Eastbound on and off ramps and Glendale Avenue, upgrading the traffic signal at Glendale Avenue and Monterey Road, realignment of Coronado and Monterey Rd. and Glendale Ave., realignment of medians on Monterey Rd, realignment of curb and gutter on the east side of Glendale Ave.													
Fund	ENG	R/W	CON	Total	Prior	2018/2019	2019/2020	2020/2021	2021/2022	2022/2023	2023/2024	Total	
MEASURE R 20H - HIGHWAY CAPITAL	149	105	1,800	2,054	2,054							2,054	
LA0G811 Total	149	105	1,800	2,054	2,054							2,054	



Final 2019 Federal Transportation Improvement Program

Completed Projects
Los Angeles County Project Listing
Local Highway, State Highway, Transit
(in \$000's)

ProjectID	County	Air Basin	Model	RTP ID	Program	Route	Begin	End	Signage Begin	Signage End	System	Conformity Category	Amendment	
LAF3715	Los Angeles	SCAB		1TR1023	ITS05						L	TCM Committed	0	
Description:							PTC	694			Agency	GLENDALE		
Advanced Wayfinding and Guidance System. Installation of 10 permanent changeable message signs (large) and 20 street changeable message signs (small) that will provide real-time dynamic directions to available parking.														
Fund		ENG	R/W	CON	Total	Prior	2018/2019	2019/2020		2020/2021	2021/2022	2022/2023	2023/2024	Total
CITY FUNDS				208	208	208								208
LOCAL TRANS FUNDS				486	486	486								486
LAF3715 Total				694	694	694								694

ProjectID	County	Air Basin	Model	RTP ID	Program	Route	Begin	End	Signage Begin	Signage End	System	Conformity Category	Amendment	
LAP14M001	Los Angeles	SCAB		7120004	PLN40						L	EXEMPT - 93.126	0	
Description:							PTC	500			Agency	GLENDALE		
The Citywide Pedestrian Plan will identify viable bicycle and pedestrian corridors, assess intersections with high pedestrian/bicycle accident rates, and target infrastructure improvements for those intersections/segments. The document will coordinate all existing City pedestrian policies and recommended infrastructure for implementation in a user-friendly manual.														
Fund		ENG	R/W	CON	Total	Prior	2018/2019	2019/2020		2020/2021	2021/2022	2022/2023	2023/2024	Total
ACTIVE TRANSPORTATION PROGRAM - MPO				500	500	500								500
LAP14M001 Total				500	500	500								500

ProjectID	County	Air Basin	Model	RTP ID	Program	Route	Begin	End	Signage Begin	Signage End	System	Conformity Category	Amendment	
LA0G737	Los Angeles	SCAB		LAE2906	CAX63						L	NON-EXEMPT	0	
Description:							PTC	3,600			Agency	HAWTHORNE		
Marine Avenue and Aviation Boulevard Intersection improvement project includes street Widening. Proposing to widen the north side of Marine Avenue to add the needed lane capacity on Marine Avenue at Aviation Boulevard. This project will require 23' of dedication from FFA right-of-way on the north side of Marine Avenue to accommodate a second westbound left-turn lane (resulting in double left-turn lanes), a 3rd westbound through lane and a dedicated westbound right-turn pocket														
Fund		ENG	R/W	CON	Total	Prior	2018/2019	2019/2020		2020/2021	2021/2022	2022/2023	2023/2024	Total
CITY FUNDS		200	100		300	300								300
MEASURE R		660	140	2,500	3,300	3,300								3,300
LA0G737 Total		860	240	2,500	3,600	3,600								3,600

ProjectID	County	Air Basin	Model	RTP ID	Program	Route	Begin	End	Signage Begin	Signage End	System	Conformity Category	Amendment	
LAF3109	Los Angeles	SCAB		1AL04	NCR91						L	TCM	0	
Description:							PTC	10,830			Agency	HAWTHORNE		
Hawthorne Boulevard Mobility Improvement Project. Improve circulation, increasing efficiency for vehicular, pedestrian, public transit and bicycle movement on Hawthorne Blvd.. The project limit is from El Segundo Boulevard to the north and to the southern City Limit at Rosecrans Avenue. From I-105/120 Street to El Segundo Boulevard.														
Fund		ENG	R/W	CON	Total	Prior	2018/2019	2019/2020		2020/2021	2021/2022	2022/2023	2023/2024	Total
CITY FUNDS		158		3,584	3,742	3,742								3,742
MEASURE R				4,171	4,171	4,171								4,171
PROP "C25" FUNDS		400		2,517	2,917	2,917								2,917
LAF3109 Total		558		10,272	10,830	10,830								10,830



Final 2019 Federal Transportation Improvement Program

Completed Projects
 Los Angeles County Project Listing
 Local Highway, State Highway, Transit
 (in \$000's)

ProjectID	County	Air Basin	Model	RTP ID	Program	Route	Begin	End	Signage Begin	Signage End	System	Conformity Category	Amendment
LAF5101	Los Angeles	SCAB		1ITS04	ITS02						L	TCM	0
Description: PTC 7,099 Agency HAWTHORNE El Segundo Boulevard Improvement Project. This project is located in the City of Hawthorne and will improve El Segundo Bl at the intersections of Hawthorne Bl, Prairie Av, Doty Av, Cerise Av, and Chadron Av, a distance of 1.3 miles. The intersection of El Segundo Bl and Prairie Av will be widened to accommodate a dedicated westbound right-turn lane and to restripe El Segundo Bl to accommodate dual left-turn lanes for both the eastbound and westbound directions.													
		ENG	R/W	CON	Total	Prior	2018/2019	2019/2020	2020/2021	2021/2022	2022/2023	2023/2024	Total
Fund													
CITY FUNDS		115		3,336	3,451	3,451							3,451
PROP "C25" FUNDS		380	60	3,208	3,648	3,648							3,648
LAF5101 Total		495	60	6,544	7,099	7,099							7,099
LA0G843	Los Angeles	SCAB		1ITS04	ITS02						L	TCM	0
Description: PTC 3,500 Agency INGLEWOOD Measure R ITS Phase IV - Part A of a two part ITS improvement project. Design and construction of approximately 2.7 miles of communication infrastructure along La Brea, Florence, Crenshaw, Manchester and Centinela. Signal synchronization (approx. 20 locations); design and construction of system detection (approx. 40 intersections); changeable message signs (2 locations); CCTV cameras (approx. 6 locations) and traffic management center equipment and communication network integration.													
		ENG	R/W	CON	Total	Prior	2018/2019	2019/2020	2020/2021	2021/2022	2022/2023	2023/2024	Total
Fund													
MEASURE R		400		3,100	3,500	3,500							3,500
LA0G843 Total		400		3,100	3,500	3,500							3,500
LAF3130	Los Angeles	SCAB		1NL04	NCRH1						L	EXEMPT - 93.127	0
Description: PTC 4,091 Agency INGLEWOOD Florence Ave Regional Transportation Corridor Imprvmt Proj. Reconfiguration of 1.2 mile segment of Florence Av including new Florence Av/Redondo Bl intersection & related capacity ped/bike imprv to rebalance street into multimodal corridor..													
		ENG	R/W	CON	Total	Prior	2018/2019	2019/2020	2020/2021	2021/2022	2022/2023	2023/2024	Total
Fund													
CITY FUNDS				2,040	2,040	2,040							2,040
PROP "C25" FUNDS				2,051	2,051	2,051							2,051
LAF3130 Total				4,091	4,091	4,091							4,091
LA0C8129	Los Angeles	SCAB		LA0C8129	ITS14						L	EXEMPT - 93.126	0
Description: PTC 11,410 Agency LONG BEACH PORTS OF LONG BEACH AND LOS ANGELES ATMS/ATIS PROJECT TO IMPROVE TRAFFIC OPERATIONS ON THE: I-710, I-110, SR47/103.													
		ENG	R/W	CON	Total	Prior	2018/2019	2019/2020	2020/2021	2021/2022	2022/2023	2023/2024	Total
Fund													
INTELLIGENT TRANS SYS		325			325	325							325
CMAQ				1,798	1,798	1,798							1,798
PROP "C25" FUNDS		2,185		2,580	4,765	4,765							4,765
PORT FUNDS		1,960		2,562	4,522	4,522							4,522
LA0C8129 Total		4,470		6,940	11,410	11,410							11,410



Final 2019 Federal Transportation Improvement Program

Completed Projects
 Los Angeles County Project Listing
 Local Highway, State Highway, Transit
 (in \$000's)

ProjectID	County	Air Basin	Model	RTP ID	Program	Route	Begin	End	Signage Begin	Signage End	System	Conformity Category	Amendment
LA0G169	Los Angeles	SCAB		1AL04	RAN07						L	EXEMPT - 93.126	0
Description:							PTC	37,380			Agency	LONG BEACH	
Pier F Support Yard: This project provides storage tracks on the Pier F Road cul-de-sac, which are useful for support functions such as set out of bad order rail cars and possibly engine tie-up.													
Fund		ENG	R/W	CON	Total	Prior	2018/2019	2019/2020	2020/2021	2021/2022	2022/2023	2023/2024	Total
TIGER DISCRETIONARY GRANT				12,800	12,800	12,800							12,800
PORT FUNDS		5,395		12,249	17,644	17,644							17,644
TRADE CORRIDOR PROGRAM				6,936	6,936	6,936							6,936
LA0G169 Total		5,395		31,985	37,380	37,380							37,380
LA0G170	Los Angeles	SCAB		1AL04	TRR14						L	EXEMPT - 93.126	0
Description:							PTC	77,435			Agency	LONG BEACH	
Track Realignment at Ocean Boulevard: This project will create improved lead tracks to the Metropolitan Stevedoring Co. (Metro) rail yard and to Pier F On-dock Rail Yard.													
Fund		ENG	R/W	CON	Total	Prior	2018/2019	2019/2020	2020/2021	2021/2022	2022/2023	2023/2024	Total
TIGER DISCRETIONARY GRANT				4,200	4,200	4,200							4,200
PORT FUNDS		5,565	16,500	34,954	57,019	57,019							57,019
TRADE CORRIDOR PROGRAM				16,216	16,216	16,216							16,216
LA0G170 Total		5,565	16,500	55,370	77,435	77,435							77,435
LA0G993	Los Angeles	SCAB		REG0703	NCRH1						L	EXEMPT - 93.127	0
Description:							PTC	300			Agency	LONG BEACH	
Atlantic Avenue and Willow Street intersection improvements. Addition of left and right turn lanes for the northbound and southbound approach.													
Fund		ENG	R/W	CON	Total	Prior	2018/2019	2019/2020	2020/2021	2021/2022	2022/2023	2023/2024	Total
MEASURE R		300			300	300							300
LA0G993 Total		300			300	300							300
LAE1296	Los Angeles	SCAB		LAE1296	ITS12						L	TCM Committed	0
Description:							PTC	2,880			Agency	LONG BEACH	
LONG BEACH INTELLIGENT TRANSPORTATION SYSTEM WILL EXPAND THE CITY FIBER OPTIC COMMUNICATION NETWORK TO DEPLOY/ INTEGRATE ITS PROJECTS (ADAPTIVE SIGNALS, TRANSIT SIGNAL PRIORITY, LIGHT RAIL SIGNAL PRIORITY, AND CONNECTIVITY TO CITY FACILITIES.													
Fund		ENG	R/W	CON	Total	Prior	2018/2019	2019/2020	2020/2021	2021/2022	2022/2023	2023/2024	Total
DEMO-SAFETEA-LU		480		1,920	2,400	2,400							2,400
CITY FUNDS		96		384	480	480							480
LAE1296 Total		576		2,304	2,880	2,880							2,880



Final 2019 Federal Transportation Improvement Program

Completed Projects
Los Angeles County Project Listing
Local Highway, State Highway, Transit
(in \$000's)

ProjectID	County	Air Basin	Model	RTP ID	Program	Route	Begin	End	Signage Begin	Signage End	System	Conformity Category	Amendment	
LAE3793	Los Angeles	SCAB		LAE3793	NCR91						L	EXEMPT - 93.127	0	
Description:							PTC	1,200			Agency	LONG BEACH		
CALIFORNIA AVE WIDENING: FROM WILLOW AVE AND SPRING ST WIDEN CALIFORNIA AVE TO SECONDARY MODIFIED HIGHWAY STREET STANDARDS (NON-CAPACITY).														
Fund		ENG	R/W	CON	Total	Prior	2018/2019	2019/2020		2020/2021	2021/2022	2022/2023	2023/2024	Total
DEMO-SAFETEA-LU				1,000	1,000	1,000								1,000
CITY FUNDS				200	200	200								200
LAE3793 Total				1,200	1,200	1,200								1,200

ProjectID	County	Air Basin	Model	RTP ID	Program	Route	Begin	End	Signage Begin	Signage End	System	Conformity Category	Amendment	
LAF7316	Los Angeles	SCAB		1ITS04	ITS02						L	TCM Committed	0	
Description:							PTC	3,045			Agency	LONG BEACH		
ARTESIA CORRIDOR ATCS ENHANCEMENT PROJECT : (1) Upgrades traffic signals along Artesia Bl between Long Beach Bl and Downey Av to connect with Adaptive Traffic Control System (ATCS). (2) Installs CCTV and CMS on Artesia Bl. (3) Installs fiber optic cable and devices to connect signals to each other and traffic management center (TMC). (4) Two new traffic signals in Compton (5) Installs Class II bike lane in both directions from Atlantic Av to Susana Rd. (6) Pedestrian improvements.														
Fund		ENG	R/W	CON	Total	Prior	2018/2019	2019/2020		2020/2021	2021/2022	2022/2023	2023/2024	Total
CITY FUNDS		220		998	1,218		1,218							1,218
PROP "C25" FUNDS		44		1,783	1,827		1,827							1,827
LAF7316 Total		264		2,781	3,045		3,045							3,045

ProjectID	County	Air Basin	Model	RTP ID	Program	Route	Begin	End	Signage Begin	Signage End	System	Conformity Category	Amendment	
LA0C8120	Los Angeles	SCAB		LAF5316	ITS02						L	TCM Committed	0	
Description:							PTC	8,627			Agency	LOS ANGELES COUNTY		
SOUTH BAY FORUM TRAFFIC SIGNAL CORRIDORS PROJECT. DESIGN & CONSTRUCTION OF MULTI JURISDICTIONAL, SIGNAL SYSTEM IMPROVEMENTS ON REGIONAL ARTERIALS & ADVANCED ITS TECHNOLOGY. (aprox. 770 intersections)														
Fund		ENG	R/W	CON	Total	Prior	2018/2019	2019/2020		2020/2021	2021/2022	2022/2023	2023/2024	Total
PROP "C20" FUNDS		1,053		986	2,039	2,039								2,039
PROP "C25" FUNDS		1,364		5,224	6,588	6,588								6,588
LA0C8120 Total		2,417		6,210	8,627	8,627								8,627

ProjectID	County	Air Basin	Model	RTP ID	Program	Route	Begin	End	Signage Begin	Signage End	System	Conformity Category	Amendment	
LAE1920	Los Angeles	SCAB		LAE1920	CAX63						L	NON-EXEMPT	0	
Description:							PTC	4,300			Agency	LOS ANGELES COUNTY		
DEL AMO BLVD - FROM NORMANDIE AVE AND NEW HAMPSHIRE - RECONSTRUCT AND WIDEN . FROM 1 LANE EA. DIR TO 2 LANES IN EA DIR. CALIFORNIA'S EARMARK REPURPOSING EFFORT 2016-DEMO ID:CA511, \$2,159,760.00														
Fund		ENG	R/W	CON	Total	Prior	2018/2019	2019/2020		2020/2021	2021/2022	2022/2023	2023/2024	Total
LOCAL TRANS FUNDS				2,400	2,400			2,400						2,400
MEASURE R 20H - HIGHWAY CAPITAL		1,900			1,900	1,900								1,900
LAE1920 Total		1,900		2,400	4,300	1,900		2,400						4,300



Final 2019 Federal Transportation Improvement Program

Completed Projects
 Los Angeles County Project Listing
 Local Highway, State Highway, Transit
 (in \$000's)

ProjectID	County	Air Basin	Model	RTP ID	Program	Route	Begin	End	Signage Begin	Signage End	System	Conformity Category	Amendment	
LA0C8164	Los Angeles	SCAB		LA0C8164	NCN26						L	TCM Committed	0	
Description:							PTC	14,710			Agency	LOS ANGELES COUNTY MTA		
EXPOSITION BLVD RIGHT-OF-WAY BIKE PATH-WESTSIDE EXTENSION. DESIGN AND CONSTRUCTION OF 2.5 MILES OF CLASS 1 BIKEWAY, LIGHTING, LANDSCAPING & INTERSECTION IMPROVEMENTS. (PPNO# 3184)														
Fund		ENG	R/W	CON	Total	Prior	2018/2019	2019/2020		2020/2021	2021/2022	2022/2023	2023/2024	Total
5307-TR FTA 5307 (FHWA TRANSFER FUNDS)		300		11,228	11,528	11,528								11,528
LOCAL TRANS FUNDS		65		3,007	3,072	3,072								3,072
STP ENHANCE-RIP TEA		110			110	110								110
LA0C8164 Total		475		14,235	14,710	14,710								14,710
LA0G1182	Los Angeles	SCAB		7120004	NCN26						L	TCM Committed	0	
Description:							PTC	4,354			Agency	LOS ANGELES COUNTY MTA		
Express Lanes - 84 bike station and 840 bikes for deployment of the bikeshare within 1 mile radius of rail stations.														
Fund		ENG	R/W	CON	Total	Prior	2018/2019	2019/2020		2020/2021	2021/2022	2022/2023	2023/2024	Total
CITY FUNDS				561	561	561								561
LOCAL TRANS FUNDS				3,793	3,793	3,793								3,793
LA0G1182 Total				4,354	4,354	4,354								4,354
LA0B7330	Los Angeles	SCAB		1NL04	NCR26						L	TCM Committed	0	
Description:							PTC	10,198			Agency	LOS ANGELES, CITY OF		
SAN FERNANDO RD ROW BIKE PATH PHSE II-CONSTRUCT 2.75 MILES CLAS I FRM FIRST ST TO BRANFORD ST, ON MTA-OWND ROW PARLEL TO SAN FERNANDO RD. LINK CYCLSTS TO NUMROUS BUS LNE. PPNO 2868.														
Fund		ENG	R/W	CON	Total	Prior	2018/2019	2019/2020		2020/2021	2021/2022	2022/2023	2023/2024	Total
STP LOCAL - REGIONAL				3,524	3,524	3,524								3,524
5307LA LOS ANGELES/LONG BEACH/SANTA ANA URBANIZED AREA				2,302	2,302	2,302								2,302
LOCAL TRANS FUNDS				4,372	4,372	4,372								4,372
LA0B7330 Total				10,198	10,198	10,198								10,198
LA0C8055	Los Angeles	SCAB		LA0C8055	CAX63						L	NON-EXEMPT	0	
Description:							PTC	6,495			Agency	LOS ANGELES, CITY OF		
MOORPARK St WIDENING - WOODMAN AVE TO MURIETTA AVE.- WIDEN EXISTING ROADWAY FROM VARYING WIDTH TO 70 FTEET TO PROVIDE ON ADDTL TRAFFIC LANE IN EA DIR & UPGRADE HIGHWAY TO SECONDARY HWY STANDARDS. THIS PROJECT IMPROVES 2080 LF OF MOORPARK AVE. PPNO 3103.														
Fund		ENG	R/W	CON	Total	Prior	2018/2019	2019/2020		2020/2021	2021/2022	2022/2023	2023/2024	Total
CITY FUNDS		450	505	1,318	2,273	2,273								2,273
PROP "C25" FUNDS		835	940	2,447	4,222	4,222								4,222
LA0C8055 Total		1,285	1,445	3,765	6,495	6,495								6,495



Final 2019 Federal Transportation Improvement Program

Completed Projects
Los Angeles County Project Listing
Local Highway, State Highway, Transit
(in \$000's)

ProjectID	County	Air Basin	Model	RTP ID	Program	Route	Begin	End	Signage Begin	Signage End	System	Conformity Category	Amendment
LA0G1186	Los Angeles	SCAB		1ITS04	ITS08						L	EXEMPT - 93.126	0
Description: PTC 1,500 Express Lanes - ATSAC construction of new communications path to close gap and ensure less frequent interruptions of data communications.													
Agency: LOS ANGELES, CITY OF													
Fund	ENG	R/W	CON	Total	Prior	2018/2019	2019/2020	2020/2021	2021/2022	2022/2023	2023/2024	Total	
CITY FUNDS			75	75	75							75	
LOCAL TRANS FUNDS			1,425	1,425	1,425							1,425	
LA0G1186 Total			1,500	1,500	1,500							1,500	

ProjectID	County	Air Basin	Model	RTP ID	Program	Route	Begin	End	Signage Begin	Signage End	System	Conformity Category	Amendment
LA0G1215	Los Angeles	SCAB		1ITS04	ITS02						L	TCM Committed	0
Description: PTC 575 Install ATSAC traffic signal interconnect from Glenoaks Bl/Hollywood Way to Glenoaks Bl/Cabrini Dr. Install ATSAC fiber connection between Freeways termini to Sun Valley and Eagle Rock ATSAC Hubs; and install two new ATSAC Cameras. The project will modify three signals for the installation of interconnect.													
Agency: LOS ANGELES, CITY OF													
Fund	ENG	R/W	CON	Total	Prior	2018/2019	2019/2020	2020/2021	2021/2022	2022/2023	2023/2024	Total	
MEASURE R			575	575	575							575	
LA0G1215 Total			575	575	575							575	

ProjectID	County	Air Basin	Model	RTP ID	Program	Route	Begin	End	Signage Begin	Signage End	System	Conformity Category	Amendment
LA0G181	Los Angeles	SCAB		1ITS04	ITS02						L	TCM	0
Description: PTC 9,215 ATCS - CENTRAL BUSINESS DISTRICT. DEVELOP A FULLY TRAFFIC RESPONSIVE SIGNAL CONTROL SYSTEM TO APPROXIMATELY 180 INTERSECTIONS CURRENTLY OPERATIONAL WITH ATSAC CAPABILITY.													
Agency: LOS ANGELES, CITY OF													
Fund	ENG	R/W	CON	Total	Prior	2018/2019	2019/2020	2020/2021	2021/2022	2022/2023	2023/2024	Total	
LOCAL TRANS FUNDS	221		1,472	1,693	1,693							1,693	
PROP "C25" FUNDS	885		5,890	6,775	6,775							6,775	
TRAFFIC LIGHT SYNCHRONIZATION PROGRAM			747	747	747							747	
LA0G181 Total	1,106		8,109	9,215	9,215							9,215	

ProjectID	County	Air Basin	Model	RTP ID	Program	Route	Begin	End	Signage Begin	Signage End	System	Conformity Category	Amendment
LA0G182	Los Angeles	SCAB		1ITS04	ITS02						L	TCM Committed	0
Description: PTC 4,885 THE CENTRAL CITY EAST PROJECT WILL PROVIDE A FULLY TRAFFIC RESPONSIVE SIGNAL CONTROL SYSTEM TO APPROXIMATELY 150 INTERSECTIONS CURRENTLY OPERATIONAL WITH ATSAC CAPABILITY.													
Agency: LOS ANGELES, CITY OF													
Fund	ENG	R/W	CON	Total	Prior	2018/2019	2019/2020	2020/2021	2021/2022	2022/2023	2023/2024	Total	
LOCAL TRANS FUNDS	117		860	977	977							977	
PROP "C25" FUNDS	469		3,439	3,908	3,908							3,908	
LA0G182 Total	586		4,299	4,885	4,885							4,885	



Final 2019 Federal Transportation Improvement Program

Completed Projects
 Los Angeles County Project Listing
 Local Highway, State Highway, Transit
 (in \$000's)

ProjectID	County	Air Basin	Model	RTP ID	Program	Route	Begin	End	Signage Begin	Signage End	System	Conformity Category	Amendment
LA0G686	Los Angeles	SCAB		10M0702	NCR27						L	TCM	0
Description:							PTC	250			Agency	LOS ANGELES, CITY OF	
Highland Park Pedestrian Improvements along Figueroa between Avenue 50 and Avenue 60 approximately 1.75miles.													
Fund	ENG	R/W	CON	Total	Prior	2018/2019	2019/2020	2020/2021	2021/2022	2022/2023	2023/2024	Total	
SECTION 129 - SURFACE TRANSPORTATION PRIORITIES	50		200	250	250							250	
LA0G686 Total	50		200	250	250							250	
LA0G709	Los Angeles	SCAB		1NL04	NCR81						L	EXEMPT - 93.126	0
Description:							PTC	586			Agency	LOS ANGELES, CITY OF	
El Dorado & Bromwich Sidewalk Improvements - improvements will be on: 1) El Dorado Av-Bromwich St to Montague St; and 2) Bromwich St-El Dorado Av to San Fernando Rd. Construction elements will include concrete curb, gutter, sidewalks, ADA-compliant access ramps and asphalt concrete paving.													
Fund	ENG	R/W	CON	Total	Prior	2018/2019	2019/2020	2020/2021	2021/2022	2022/2023	2023/2024	Total	
TRANS AND COMM AND SYS PRESRV PILOT PROG			519	519	519							519	
LOCAL TRANS FUNDS			67	67	67							67	
LA0G709 Total			586	586	586							586	
LAE0180	Los Angeles	SCAB		LAE0180	NCN34						L	EXEMPT - 93.126	0
Description:							PTC	1,200			Agency	LOS ANGELES, CITY OF	
LAUREL CANYON BLVD NEAR VICTORY BLVD. PROJECT WILL PROVIDE FOR PEDESTRIAN SAFETY AND BEAUTIFICATION TREATMENT. ELEMENTS INCLUDE LANDSCAPED MEDIAN ISLANDS.													
Fund	ENG	R/W	CON	Total	Prior	2018/2019	2019/2020	2020/2021	2021/2022	2022/2023	2023/2024	Total	
DEMO-SAFETEA-LU	96		864	960	960							960	
CITY FUNDS	24		216	240	240							240	
LAE0180 Total	120		1,080	1,200	1,200							1,200	
LAE1093	Los Angeles	SCAB		LAE1093	NCR30						L	EXEMPT - 93.126	0
Description:							PTC	1,060			Agency	LOS ANGELES, CITY OF	
SAN FERNANDO RD NORTH - FROM ASTORIA ST TO SAYRE ST. WIDEN ROADWAY AND CONSTRUCT CONCRETE SIDEWALK, CURB, GUTTER, ACCESS RAMPS, AND BULKHEAD.													
Fund	ENG	R/W	CON	Total	Prior	2018/2019	2019/2020	2020/2021	2021/2022	2022/2023	2023/2024	Total	
DEMO-SAFETEA-LU	84		763	847	847							847	
CITY FUNDS	22		191	213	213							213	
LAE1093 Total	106		954	1,060	1,060							1,060	



Final 2019 Federal Transportation Improvement Program

Completed Projects
 Los Angeles County Project Listing
 Local Highway, State Highway, Transit
 (in \$000's)

ProjectID	County	Air Basin	Model	RTP ID	Program	Route	Begin	End	Signage Begin	Signage End	System	Conformity Category	Amendment	
LAE1601	Los Angeles	SCAB		LAE1601	NCN29						L	EXEMPT - 93.126	0	
Description:							PTC	1,200			Agency	LOS ANGELES, CITY OF		
TRANSPORTATION ENHANCEMENT TO CHILDREN'S MUSEUM OF LOS ANGELES. This project will provide for new sidewalks, curb, gutter, ADA-compliant access ramps, and street trees along Foothill Bl and Osborne St, adjacent to the future Children's Museum of Los Angeles.														
Fund	ENG	R/W	CON	Total	Prior		2018/2019	2019/2020		2020/2021	2021/2022	2022/2023	2023/2024	Total
DEMO-SAFETEA-LU	80		880	960	960									960
AGENCY	20		220	240	240									240
LAE1601 Total	100		1,100	1,200	1,200									1,200

ProjectID	County	Air Basin	Model	RTP ID	Program	Route	Begin	End	Signage Begin	Signage End	System	Conformity Category	Amendment	
LAE2147	Los Angeles	SCAB		LAE2147	NCR35						L	EXEMPT - 93.126	0	
Description:							PTC	1,000			Agency	LOS ANGELES, CITY OF		
NORTHWEST SAN FERNANDO VALLEY RD & SAFETY IMPROVEMENT. LINDLEY AVE. (STRATHERN TO CHASE), ROSCOE BLVD. CONSTRUCTION OF NEW ROADWAY LIGHTING ON MAJOR TRANSPORTATION CORRIDORS.														
Fund	ENG	R/W	CON	Total	Prior		2018/2019	2019/2020		2020/2021	2021/2022	2022/2023	2023/2024	Total
DEMO-SAFETEA-LU	120		680	800	800									800
CITY FUNDS	30		170	200	200									200
LAE2147 Total	150		850	1,000	1,000									1,000

ProjectID	County	Air Basin	Model	RTP ID	Program	Route	Begin	End	Signage Begin	Signage End	System	Conformity Category	Amendment	
LAF1639	Los Angeles	SCAB		1NL04	NCR27						L	EXEMPT - 93.126	0	
Description:							PTC	1,971			Agency	LOS ANGELES, CITY OF		
Fashion District Streetscape Phase II. Streetscape improvements enhancing the pedestrian environment to facilitate increased pedestrian usage between LA Fashion District's core and the 7th St transit corridor for a distance of 1 mile.														
Fund	ENG	R/W	CON	Total	Prior		2018/2019	2019/2020		2020/2021	2021/2022	2022/2023	2023/2024	Total
STP LOCAL - REGIONAL	130		1,438	1,568	1,568									1,568
CITY FUNDS	71		332	403	403									403
LAF1639 Total	201		1,770	1,971	1,971									1,971

ProjectID	County	Air Basin	Model	RTP ID	Program	Route	Begin	End	Signage Begin	Signage End	System	Conformity Category	Amendment	
LAF3314	Los Angeles	Various		1ITS04	ITS04						L	TCM Committed	0	
Description:							PTC	5,493			Agency	LOS ANGELES, CITY OF		
Intelligent Transportation System (ITS) Communication System. Upgrade and replace under capacity communication system hardware in order to provide a viable and cost effective communication link between traffic corridors and the LA County IEN.														
Fund	ENG	R/W	CON	Total	Prior		2018/2019	2019/2020		2020/2021	2021/2022	2022/2023	2023/2024	Total
CMAQ			4,394	4,394	4,394									4,394
LOCAL TRANS FUNDS			1,099	1,099	1,099									1,099
LAF3314 Total			5,493	5,493	5,493									5,493



Final 2019 Federal Transportation Improvement Program

Completed Projects
Los Angeles County Project Listing
Local Highway, State Highway, Transit
(in \$000's)

ProjectID	County	Air Basin	Model	RTP ID	Program	Route	Begin	End	Signage Begin	Signage End	System	Conformity Category	Amendment	
LAF3315	Los Angeles	SCAB		1ITS04	ITS04						L	TCM Committed	0	
Description: PTC 1,673 Agency LOS ANGELES, CITY OF City/County Traffic Management Integration Phase 2 Project. Integrate the IEN traffic signal timing data as second level inputs into ATCS and make revisions from 2007 Call application to this project.														
Fund		ENG	R/W	CON	Total	Prior	2018/2019	2019/2020		2020/2021	2021/2022	2022/2023	2023/2024	Total
LOCAL TRANS FUNDS				335	335	335								335
PROP "C25" FUNDS				1,338	1,338	1,338								1,338
LAF3315 Total				1,673	1,673	1,673								1,673

ProjectID	County	Air Basin	Model	RTP ID	Program	Route	Begin	End	Signage Begin	Signage End	System	Conformity Category	Amendment	
LAF3513	Los Angeles	SCAB		1O1004	NCN26						L	TCM Committed	0	
Description: PTC 9,139 Agency LOS ANGELES, CITY OF Design and construct 3.85 mile bikeway along future Exposition light rail corridor between Venice/Robertson Blvds. and Santa Monica City limits at Centinela. Class I and Class II bikeways.														
Fund		ENG	R/W	CON	Total	Prior	2018/2019	2019/2020		2020/2021	2021/2022	2022/2023	2023/2024	Total
CMAQ		1,000		6,316	7,316	7,316								7,316
LOCAL TRANS FUNDS		500		1,323	1,823	1,823								1,823
LAF3513 Total		1,500		7,639	9,139	9,139								9,139

ProjectID	County	Air Basin	Model	RTP ID	Program	Route	Begin	End	Signage Begin	Signage End	System	Conformity Category	Amendment	
LAF3646	Los Angeles	SCAB		1NL04	NCN46						L	TCM Committed	0	
Description: PTC 4,439 Agency LOS ANGELES, CITY OF Arts District/Little Tokyo Gold Line Station Linkages. Pedestrian enhancements including sidewalk/path paving; ped lights; street trees/planting; district signage; entry elements; street furniture; crosswalk paving; and bike parking. (10 bike racks)														
Fund		ENG	R/W	CON	Total	Prior	2018/2019	2019/2020		2020/2021	2021/2022	2022/2023	2023/2024	Total
CITY FUNDS		225		898	1,123	1,123								1,123
ACTIVE TRANSPORTATION PROGRAM		663		2,653	3,316	3,316								3,316
LAF3646 Total		888		3,551	4,439	4,439								4,439

ProjectID	County	Air Basin	Model	RTP ID	Program	Route	Begin	End	Signage Begin	Signage End	System	Conformity Category	Amendment	
LAF3731	Los Angeles	SCAB		1TDL04	ITS01						L	TCM Committed	0	
Description: PTC 1,612 Agency LOS ANGELES, CITY OF Downtown LA Inter-Modal Transit Information and Wayfinding. Install transit information monitors, variable message signs, interactive kiosks & parking availability signage along Broadway Corridor to Olympic.														
Fund		ENG	R/W	CON	Total	Prior	2018/2019	2019/2020		2020/2021	2021/2022	2022/2023	2023/2024	Total
CITY FUNDS				322	322	322								322
LOCAL TRANS FUNDS				1,290	1,290	1,290								1,290
LAF3731 Total				1,612	1,612	1,612								1,612

ProjectID	County	Air Basin	Model	RTP ID	Program	Route	Begin	End	Signage Begin	Signage End	System	Conformity Category	Amendment	
LAF5518	Los Angeles	SCAB		1O1008	NCN26						L	TCM Committed	0	
Description: PTC 6,136 Agency LOS ANGELES, CITY OF This project is located in the City of Los Angeles in the West San Fernando Valley. Construction of a bicycle/pedestrian path from Owensmouth Av to Mason Av (1.25 miles) along the south bank of the LA River. Includes underpasses at De Soto Av and Canoga Av/Busway bridges. The project will include lighting, railing, striping and signage and a connection structure to the Metro Orange Line bikeway.														
Fund		ENG	R/W	CON	Total	Prior	2018/2019	2019/2020		2020/2021	2021/2022	2022/2023	2023/2024	Total
CITY FUNDS				704	704	704								704



Final 2019 Federal Transportation Improvement Program

Completed Projects
Los Angeles County Project Listing
Local Highway, State Highway, Transit
(in \$000's)

ProjectID	County	Air Basin	Model	RTP ID	Program	Route	Begin	End	Signage Begin	Signage End	System	Conformity Category	Amendment
LA0G1044	Los Angeles	SCAB		1AL04	NCN95						L	EXEMPT - 93.126	0
Description:							PTC	980			Agency	MANHATTAN BEACH	
Sepulveda Bl at Manhattan Beach Bl, Dual Left-Turn Lanes, WB to SB, NB to WB & EB to NB.													
Fund		ENG	R/W	CON	Total	Prior	2018/2019	2019/2020	2020/2021	2021/2022	2022/2023	2023/2024	Total
MEASURE R 20H - HIGHWAY CAPITAL				980	980	980							980
LA0G1044 Total				980	980	980							980
LA0G820	Los Angeles	SCAB		1AL04	NCN95						L	EXEMPT - 93.126	0
Description:							PTC	335			Agency	MANHATTAN BEACH	
Sepulveda Boulevard (SR-1) at Marine Avenue Dual Westbound to Southbound Left-Turn Lanes: This project will widen the existing roadway along Marine Avenue at Sepulveda Blvd (SR-1) to provide an additional westbound left-turn lane.													
Fund		ENG	R/W	CON	Total	Prior	2018/2019	2019/2020	2020/2021	2021/2022	2022/2023	2023/2024	Total
CITY FUNDS				100	100	100							100
MEASURE R				235	235	235							235
LA0G820 Total				335	335	335							335
LA0G1282	Los Angeles	SCAB		1AL04	NCR31						L	EXEMPT - 93.126	0
Description:							PTC	1,407			Agency	NORWALK	
Rehabilitate Pioneer Boulevard from Rosecrans Avenue to Imperial Highway.													
Fund		ENG	R/W	CON	Total	Prior	2018/2019	2019/2020	2020/2021	2021/2022	2022/2023	2023/2024	Total
HIGHWAY-RAILROAD CROSSING SAFETY ACCOUNT				1,375	1,375	1,375							1,375
PROP "C25" FUNDS				32	32	32							32
LA0G1282 Total				1,407	1,407	1,407							1,407
LAF3107	Los Angeles	MDAB		1AL04	CAX63						L	NON-EXEMPT	0
Description:							PTC	11,023			Agency	PALMDALE	
Avenue S Widening Phase II. Avenue S Widening Phase II Project provides a 6 lane roadway, sidewalk, curb and gutter, Class 1 bikeway, traffic signals, and enhancements. The Project is situated in the heart of the City of Palmdale in the northern Los Angeles County. The Project spans along Avenue S, a major arterial that has been identified as a Significant Arterial by Metro as part the Los Angeles Countywide Significant Arterial Network. (apox. 1.5 Mi)													
Fund		ENG	R/W	CON	Total	Prior	2018/2019	2019/2020	2020/2021	2021/2022	2022/2023	2023/2024	Total
CITY FUNDS		776	498	3,136	4,410	4,410							4,410
PROP "C25" FUNDS			1,082	5,531	6,613	6,613							6,613
LAF3107 Total		776	1,580	8,667	11,023	11,023							11,023



Final 2019 Federal Transportation Improvement Program

Completed Projects
 Los Angeles County Project Listing
 Local Highway, State Highway, Transit
 (in \$000's)

ProjectID	County	Air Basin	Model	RTP ID	Program	Route	Begin	End	Signage Begin	Signage End	System	Conformity Category	Amendment	
LA990360	Los Angeles	SCAB		LA990360	NCR36						L	EXEMPT - 93.126	0	
Description:							PTC	14,981			Agency	PASADENA		
LA LOMA BRIDGE CONSTRUCTION (TEA21-#1208) THE LENGTH OF THE PROJECT IS 379 FT. RECONSTRUCT THE ONE LANE IN EACH DIRECTION. BRIDGE NO. 53C0759, LA LOMA RD, OVER ARROYO SECO CHANNEL, 0.8 MIS S. Foothill Freeway.														
Fund		ENG	R/W	CON	Total	Prior	2018/2019	2019/2020		2020/2021	2021/2022	2022/2023	2023/2024	Total
DEMO - TEA 21		1,784		64	1,848	1,848								1,848
CITY FUNDS				1,506	1,506	1,506								1,506
BRIDGE - LOCAL				11,627	11,627	11,627								11,627
LA990360 Total		1,784		13,197	14,981	14,981								14,981

ProjectID	County	Air Basin	Model	RTP ID	Program	Route	Begin	End	Signage Begin	Signage End	System	Conformity Category	Amendment	
LAF3501	Los Angeles	SCAB		1NL04	NCR26						L	TCM Committed	0	
Description:							PTC	2,495			Agency	PASADENA		
Detection of Bicycles at Signal Controlled Intersections. Bicycle detection systems at intersections controlled by traffic signals along bike corridors. Project corridor length is 15.5 miles.														
Fund		ENG	R/W	CON	Total	Prior	2018/2019	2019/2020		2020/2021	2021/2022	2022/2023	2023/2024	Total
CMAQ		270		1,726	1,996	1,996								1,996
CITY FUNDS		67		432	499	499								499
LAF3501 Total		337		2,158	2,495	2,495								2,495

ProjectID	County	Air Basin	Model	RTP ID	Program	Route	Begin	End	Signage Begin	Signage End	System	Conformity Category	Amendment	
LAF3603	Los Angeles	SCAB		1NL04	NCN46						L	EXEMPT - 93.126	0	
Description:							PTC	754			Agency	PASADENA		
East Colorado Boulevard Pedestrian Improvements (Phase 2). Install ped-scale street lights, decorative crosswalks, bus benches & trash receptacles on a regionally significant street to increase livability, safety & enhance ped movement. East Colorado Boulevard between Hill Avenue and Allen Avenue in the City of Pasadena. (0.46 miles)														
Fund		ENG	R/W	CON	Total	Prior	2018/2019	2019/2020		2020/2021	2021/2022	2022/2023	2023/2024	Total
STP LOCAL - REGIONAL		84		519	603	603								603
CITY FUNDS		21		130	151	151								151
LAF3603 Total		105		649	754	754								754

ProjectID	County	Air Basin	Model	RTP ID	Program	Route	Begin	End	Signage Begin	Signage End	System	Conformity Category	Amendment	
LAF3710	Los Angeles	SCAB		7120004	NCN47						L	EXEMPT - 93.126	0	
Description:							PTC	2,198			Agency	PASADENA		
Pasadena's Wayfinding System. Implement wayfinding system including transit information and connectivity to adjacent destinations at transit stops and parking lots.														
Fund		ENG	R/W	CON	Total	Prior	2018/2019	2019/2020		2020/2021	2021/2022	2022/2023	2023/2024	Total
CITY FUNDS				512	512	512								512
LOCAL TRANS FUNDS				1,686	1,686	1,686								1,686
LAF3710 Total				2,198	2,198	2,198								2,198

ProjectID	County	Air Basin	Model	RTP ID	Program	Route	Begin	End	Signage Begin	Signage End	System	Conformity Category	Amendment	
LAF9515	Los Angeles	SCAB		1O1007	TDM24						L	EXEMPT - 93.126	0	
Description:							PTC	1,990			Agency	PASADENA		
Pasadena is 1 of 3 pilot cities coordinating with Metro to launch a regional bike share program. The City is requesting capital cost funding to launch a bike share program.														
Fund		ENG	R/W	CON	Total	Prior	2018/2019	2019/2020		2020/2021	2021/2022	2022/2023	2023/2024	Total
CITY FUNDS				995	995	995								995



Final 2019 Federal Transportation Improvement Program

Completed Projects Los Angeles County Project Listing Local Highway, State Highway, Transit (in \$000's)

LOCAL TRANS FUNDS			995	995	995										995
LAF9515 Total			1,990	1,990	1,990										1,990

ProjectID	County	Air Basin	Model	RTP ID	Program	Route	Begin	End	Signage Begin	Signage End	System	Conformity Category	Amendment	
LA0G943	Los Angeles	SCAB		1AL04	NCRH1						L	EXEMPT - 93.127	0	
Description:							PTC	40			Agency	PICO RIVERA		
Rosemead Boulevard at Washington Boulevard Intersection Improvements - modify northbound and southbound right turn pockets into shared thru/right turn lane along Rosemead Bl.														
Fund		ENG	R/W	CON	Total	Prior	2018/2019	2019/2020		2020/2021	2021/2022	2022/2023	2023/2024	Total
MEASURE R 20H - HIGHWAY		8		32	40	40								40
CAPITAL														
LA0G943 Total		8		32	40	40								40

ProjectID	County	Air Basin	Model	RTP ID	Program	Route	Begin	End	Signage Begin	Signage End	System	Conformity Category	Amendment	
LA0G944	Los Angeles	SCAB		1AL04	NCRH1						L	EXEMPT - 93.127	0	
Description:							PTC	2,195			Agency	PICO RIVERA		
Rosemead Boulevard at Slauson Avenue Intersection Improvements - Provide additional northbound and southbound lane along Rosemead Bl. thru intersection, increase southbound left turn storage along Rosemead Bl., and provide additional westbound left turn lane along Slauson Ave.														
Fund		ENG	R/W	CON	Total	Prior	2018/2019	2019/2020		2020/2021	2021/2022	2022/2023	2023/2024	Total
MEASURE R 20H - HIGHWAY		366		1,829	2,195	2,195								2,195
CAPITAL														
LA0G944 Total		366		1,829	2,195	2,195								2,195

ProjectID	County	Air Basin	Model	RTP ID	Program	Route	Begin	End	Signage Begin	Signage End	System	Conformity Category	Amendment	
LA0G865	Los Angeles	SCAB		7120018	NCR93						L	EXEMPT - 93.126	0	
Description:							PTC	143,000			Agency	PORT OF LOS ANGELES		
POLA Cargo Transportation Improvements - Emission Reduction (CTIER) Program - Phase 2. Berths 142-143 Backland will construct 72 acres of backland improvements; including, grading, paving, storm drain and susmp, rail, reefer racks, tele-communication system, electrical and lighting system, fire protection system, utility relocations, fencing and gates, and striping.														
Fund		ENG	R/W	CON	Total	Prior	2018/2019	2019/2020		2020/2021	2021/2022	2022/2023	2023/2024	Total
PORT FUNDS		14,000		102,336	116,336	116,336								116,336
TRADE CORRIDOR PROGRAM				26,664	26,664	26,664								26,664
LA0G865 Total		14,000		129,000	143,000	143,000								143,000

ProjectID	County	Air Basin	Model	RTP ID	Program	Route	Begin	End	Signage Begin	Signage End	System	Conformity Category	Amendment	
LAF3300	Los Angeles	SCAB		1AL04	ITS02						L	TCM Committed	0	
Description:							PTC	3,902			Agency	SANTA CLARITA		
ITS Phase IV Interconnect Gap Closure and Signal Synch. This project involves re-synchronizing traffic signals on arterials, deploying an adaptive signal system, and a redundant fiber-optic interconnect system. (approx. 40+ signals)														
Fund		ENG	R/W	CON	Total	Prior	2018/2019	2019/2020		2020/2021	2021/2022	2022/2023	2023/2024	Total
CITY FUNDS		107		763	870	870								870
PROP "C25" FUNDS		371		2,661	3,032	3,032								3,032
LAF3300 Total		478		3,424	3,902	3,902								3,902



Final 2019 Federal Transportation Improvement Program

Completed Projects
Los Angeles County Project Listing
Local Highway, State Highway, Transit
(in \$000's)

ProjectID	County	Air Basin	Model	RTP ID	Program	Route	Begin	End	Signage Begin	Signage End	System	Conformity Category	Amendment	
LAF3535	Los Angeles	SCAB		1NL04	NCR25						L	TCM Committed	0	
Description:							PTC	271			Agency	SANTA CLARITA		
Citywide Wayfinding Program for Pedestrians and Bicyclists. Direct users to Metrolink stations and other regional trip generators, design and install wayfinding signs along the city's existing network of multi-use paths, on-street bikeways, paseos in the Valencia and Saugus neighborhoods, and sidewalks along most major roadways.														
Fund	ENG	R/W	CON	Total	Prior		2018/2019	2019/2020		2020/2021	2021/2022	2022/2023	2023/2024	Total
CMAQ			84	133	217	217								217
CITY FUNDS			21	33	54	54								54
LAF3535 Total			105	166	271	271								271
ProjectID	County	Air Basin	Model	RTP ID	Program	Route	Begin	End	Signage Begin	Signage End	System	Conformity Category	Amendment	
LAF3800	Los Angeles	SCAB		1AL04	NCN46						L	EXEMPT - 93.126	0	
Description:							PTC	1,003			Agency	SANTA CLARITA		
Newhall Gateway Roundabout. Construct a roundabout and install landscaping and entry monument at the intersection of Main Street and Newhall Avenue.														
Fund	ENG	R/W	CON	Total	Prior		2018/2019	2019/2020		2020/2021	2021/2022	2022/2023	2023/2024	Total
STP LOCAL - REGIONAL			702	702	702									702
CITY FUNDS			301	301	301									301
LAF3800 Total			1,003	1,003	1,003									1,003
ProjectID	County	Air Basin	Model	RTP ID	Program	Route	Begin	End	Signage Begin	Signage End	System	Conformity Category	Amendment	
LA0G1336	Los Angeles	SCAB		1AL04	PLN40						L	NON-EXEMPT	0	
Description:							PTC	600			Agency	SANTA FE SPRINGS		
Additional capacity is needed along Florence Avenue to improve levels of service and operational performance. The project proposes to add 1 lane in each direction for the project limits (PS&E only).														
Fund	ENG	R/W	CON	Total	Prior		2018/2019	2019/2020		2020/2021	2021/2022	2022/2023	2023/2024	Total
MEASURE R 20H - HIGHWAY CAPITAL			600	600	600									600
LA0G1336 Total			600	600	600									600
ProjectID	County	Air Basin	Model	RTP ID	Program	Route	Begin	End	Signage Begin	Signage End	System	Conformity Category	Amendment	
LA0G1142	Los Angeles	SCAB		7120004	NCR25						L	EXEMPT - 93.126	0	
Description:							PTC	750			Agency	SANTA MONICA		
4th St Bike/Ped upgrades project will widen the east sidewalk of 4th St. up to 8 ft between Broadway and Colorado (0.15 mile). The project will also add Class III bike lanes on 4th St., between Broadway and Olympic Dr. including bike sharrow striping on the 4th St. Bridge over the 1-10 Freeway (0.4 mile).														
Fund	ENG	R/W	CON	Total	Prior		2018/2019	2019/2020		2020/2021	2021/2022	2022/2023	2023/2024	Total
CITY FUNDS			150	150	150									150
ACTIVE TRANSPORTATION PROGRAM - MPO			600	600	600									600
LA0G1142 Total			750	750	750									750
ProjectID	County	Air Basin	Model	RTP ID	Program	Route	Begin	End	Signage Begin	Signage End	System	Conformity Category	Amendment	
LAF1534	Los Angeles	SCAB		1NL04	NCR26						L	EXEMPT - 93.126	0	
Description:							PTC	399			Agency	SANTA MONICA		
Bike Technology Demonstration. Project will consist of design, installation and evaluation of several bicycle technologies, including bicycle activated detection at intersections, bike boxes, and bike parking.														
Fund	ENG	R/W	CON	Total	Prior		2018/2019	2019/2020		2020/2021	2021/2022	2022/2023	2023/2024	Total
CMAQ			97	182	279	279								279



Final 2019 Federal Transportation Improvement Program

Completed Projects
 Los Angeles County Project Listing
 Local Highway, State Highway, Transit
 (in \$000's)

ProjectID	County	Air Basin	Model	RTP ID	Program	Route	Begin	End	Signage Begin	Signage End	System	Conformity Category	Amendment
LA0G1104	Los Angeles	SCAB		1O0704	NCRH1	1	.5	.5			S	EXEMPT - 93.127	0
Description: Pacific Coast Highway at Madison Avenue Signal Upgrades to provide Left-Turn Phasing													
Fund		ENG	R/W	CON	Total	Prior	2018/2019	2019/2020	2020/2021	2021/2022	2022/2023	2023/2024	Total
MEASURE R 20H - HIGHWAY CAPITAL		100		400	500	500							500
LA0G1104 Total		100		400	500	500							500
LA0F098	Los Angeles	SCAB		LA0F098	NCR36	10	31.1	32.3			S	EXEMPT - 93.126	0
Description: Route 010: L.A. COUNTY I-10 AND I-605 IC; CONSTRUCT ONE/TWO LANE BRIDGE STRUCTURE, BRANCHING OFF SB OF RTE 605 TO EB OF RTE 10 AT-GRADE CONNECTOR RAMP (EA 24540, PPNO 3529; CONSTRUCT ONE-LANE CONNECTOR FROM SB I-605 TO WB I-10.													
Fund		ENG	R/W	CON	Total	Prior	2018/2019	2019/2020	2020/2021	2021/2022	2022/2023	2023/2024	Total
SHOPP - ADVANCE CONSTRUCTION		6,490	11,710	60,560	78,760	78,760							78,760
LA0F098 Total		6,490	11,710	60,560	78,760	78,760							78,760
LA0D391	Los Angeles	SCAB		1AL04	STUDY	47					S	EXEMPT - 93.126	0
Description: VINCENT THOMAS BRIDGE STUDY - DEVELOP AND ANALYZE ALTERNATIVES TO INCREASE NEEDED CAPACITY. SAFETEA-LU HPP # 297 NON-CAPACITY. CALIFORNIA'S EARMARK REPURPOSING EFFORT 2016-DEMO ID: CA337, \$1,439,840													
Fund		ENG	R/W	CON	Total	Prior	2018/2019	2019/2020	2020/2021	2021/2022	2022/2023	2023/2024	Total
LOCAL TRANS FUNDS		1,440			1,440	1,440							1,440
PORT FUNDS		400			400	400							400
LA0D391 Total		1,840			1,840	1,840							1,840
LA0D399	Los Angeles	SCAB		LA0D399	NCRH3	60	22	23			S	NON-EXEMPT	0
Description: Route 60: CONSTRUCTION OF NEW PARTIAL DIAMOND INTERCHANGE FOR STATE ROUTE 60 (SR-60) AT LEMON AVE (SAFETEA-LU # 587). CALIFORNIA'S EARMARK REPURPOSING EFFORT 2016-DEMO ID: CA376, \$7,466,429.36													
Fund		ENG	R/W	CON	Total	Prior	2018/2019	2019/2020	2020/2021	2021/2022	2022/2023	2023/2024	Total
DEMO-SAFETEA-LU AGENCY		2,500	1,790		1,790	1,790							1,790
CITY FUNDS			185	7,259	7,444	7,444							7,444
PROP "C25" FUNDS			450	9,569	10,019	10,019							10,019
LA0D399 Total		2,500	2,425	16,828	21,753	21,753							21,753



Final 2019 Federal Transportation Improvement Program

Completed Projects
Los Angeles County Project Listing
Local Highway, State Highway, Transit
(in \$000's)

ProjectID	County	Air Basin	Model	RTP ID	Program	Route	Begin	End	Signage Begin	Signage End	System	Conformity Category	Amendment	
LA0G1177	Los Angeles	SCAB		1ITS04	ITS14	110					S	EXEMPT - 93.126	0	
Description:							PTC	360			Agency	CALTRANS		
Enhancement of advanced transportation management system (ATMS); including enhanced incident response improve and enhance detection data collection and improve information sharing.														
Fund		ENG	R/W	CON	Total	Prior	2018/2019	2019/2020		2020/2021	2021/2022	2022/2023	2023/2024	Total
CITY FUNDS				120	120	120								120
LOCAL TRANS FUNDS				240	240	240								240
LA0G1177 Total				360	360	360								360
LA0G873	Los Angeles	SCAB		7120003	NCNH2	110					S	EXEMPT - 93.127	0	
Description:							PTC	5,000			Agency	CALTRANS		
Routes 110 and 405: freeways ramp/arterial signalized intersections. (EA 29380 PPNO 4553)														
Fund		ENG	R/W	CON	Total	Prior	2018/2019	2019/2020		2020/2021	2021/2022	2022/2023	2023/2024	Total
MEASURE R 20H - HIGHWAY CAPITAL		1,650		3,350	5,000	5,000								5,000
LA0G873 Total		1,650		3,350	5,000	5,000								5,000
LA0G086	Los Angeles	SCAB		REG0702	PLN40	110					S	EXEMPT - 93.126	0	
Description:							PTC	7,841			Agency	LOS ANGELES COUNTY MTA		
The project would construct an elevated off-ramp on the northbound(NB) I-110 between 30th Street and Figueroa Street Overcrossing (OC). This structure would bypass the bottleneck intersections at Flower and Adams Streets as well as the Adams at grade section, which connects the High Occupancy Toll Lanes (HOT Lanes) traffic to Figueroa Street.														
Fund		ENG	R/W	CON	Total	Prior	2018/2019	2019/2020		2020/2021	2021/2022	2022/2023	2023/2024	Total
DEMO - ISTE A		6,273			6,273	6,273								6,273
LOCAL TRANS FUNDS		445			445	445								445
PROP "C25" FUNDS		1,123			1,123	1,123								1,123
LA0G086 Total		7,841			7,841	7,841								7,841
LA0G1183	Los Angeles	SCAB		1TR1010	BUO00	110					S	EXEMPT - 93.126	0	
Description:							PTC	2,923			Agency	LOS ANGELES COUNTY MTA		
Expansion of the Dodger Stadium Express operating from Dodger Stadium to the Harbor Gateway Transit Center with 5 stops and 15.8 miles one-way. Service only to operate during baseball season (March - September) via I-110 Express Lanes.														
Fund		ENG	R/W	CON	Total	Prior	2018/2019	2019/2020		2020/2021	2021/2022	2022/2023	2023/2024	Total
CITY FUNDS				1,630	1,630	1,630								1,630
LOCAL TRANS FUNDS				1,293	1,293	1,293								1,293
LA0G1183 Total				2,923	2,923	2,923								2,923



Final 2019 Federal Transportation Improvement Program

Completed Projects
Los Angeles County Project Listing
Local Highway, State Highway, Transit
(in \$000's)

ProjectID	County	Air Basin	Model	RTP ID	Program	Route	Begin	End	Signage Begin	Signage End	System	Conformity Category	Amendment
LA0G949	Los Angeles	SCAB		10M0702	STUDY	138		36.8			S	EXEMPT - 93.126	0
Description:							PTC	25,000			Agency	LOS ANGELES COUNTY MTA	
Complete PA&ED to determine the alternatives for the approximate 36.8-mile east-west SR-138 highway facility between I-5 and SR-14 in northern Los Angeles County. The PA&ED will study and determine the alternatives (i.e. freeway and/or expressway), constraints (right-of-way requirements), potential impacts/improvements and conduct technical studies.													
Fund	ENG	R/W	CON	Total	Prior	2018/2019	2019/2020	2020/2021	2021/2022	2022/2023	2023/2024	Total	
MEASURE R	25,000		25,000	25,000								25,000	
LA0G949 Total	25,000		25,000	25,000								25,000	
LA0G1275	Los Angeles	SCAB		LA990921	NCR42	210	19	19.23			S	EXEMPT - 93.126	0
Description:							PTC	1,800			Agency	LA CANADA-FLINTRIDGE	
Design and construction of one soundwall segment within the City of La Canada Flintridge on the I-210 R/W. The funding is Measure R - Arroyo Verdugo Subregion.													
Fund	ENG	R/W	CON	Total	Prior	2018/2019	2019/2020	2020/2021	2021/2022	2022/2023	2023/2024	Total	
MEASURE R 20H - HIGHWAY CAPITAL	280	55	1,465	1,800	1,800							1,800	
LA0G1275 Total	280	55	1,465	1,800	1,800							1,800	
LA0G782	Los Angeles	SCAB		1AL04	NCR31	405		500			S	EXEMPT - 93.126	0
Description:							PTC	500			Agency	LAWNDALE	
The project will improve the pavement, signing, striping, and geometrics to provide new traffic channelization on the northbound side of the section of Inglewood Avenue between 156th Street and the I-405 southbound on-ramp.													
Fund	ENG	R/W	CON	Total	Prior	2018/2019	2019/2020	2020/2021	2021/2022	2022/2023	2023/2024	Total	
MEASURE R 15 - LOCAL RETURN	100		400	500	500							500	
LA0G782 Total	100		400	500	500							500	
LA0B408	Los Angeles	SCAB		LA0B408	CAX69	405	28.8	39			S	TCM Committed	0
Description:							PTC	1,516,200			Agency	LOS ANGELES COUNTY MTA	
Route 405: ADD A 10-MILE HOV LANE ON THE NORTHBOUND 405 BETWEEN I-10 AND U.S. 101 IN LA FROM RTE 10 TO RTE 101 WIDEN FOR HOV LANE & MODIFY RAMPS, & HOV INGRESS/EGRESS AT SANTA MONICA BLV(EA 12030, PPNO 0851G, SAFETLU SECTION 1302 #18, 1934 #20)													
Fund	ENG	R/W	CON	Total	Prior	2018/2019	2019/2020	2020/2021	2021/2022	2022/2023	2023/2024	Total	
ARRA - REGIONAL SURFACE TRANSPORTATION PROGRAM			103,600	103,600	103,600							103,600	
ARRA - SURFACE TRANSPORTATION PROGRAM			89,900	89,900	89,900							89,900	
DEMO-SAFETEA-LU	20,000	7,000	27,000	27,000								27,000	
NAT'L CORRIDOR INFRASTRUCTURE IMP PROGRAM		71,219	18,781	90,000	90,000							90,000	
STP LOCAL - REGIONAL			12,700	12,700	12,700							12,700	
PROP "C25" FUNDS	13,000		449,900	462,900	462,900							462,900	
CORRIDOR MOBILITY PROGRAM			640,100	640,100	640,100							640,100	



Final 2019 Federal Transportation Improvement Program

Completed Projects
 Los Angeles County Project Listing
 Local Highway, State Highway, Transit
 (in \$000's)

ProjectID	County	Air Basin	Model	RTP ID	Program					System	Conformity Category	Amendment	
LA0G1360	Los Angeles	SCAB		1TL104	BUN94					T	NON-REPORTABLE TCM	0	
Description:													
						PTC	1,265						
This project would fund the purchase of two (2) CNG powered transit buses for the operation of Route 256. Utilizing \$253 TDC (Toll Credits) to match 5307 funds in FY17/18 for construction phase/bus purchase.													
Fund		ENG	R/W	CON	Total	Prior	2018/2019	2019/2020	2020/2021	2021/2022	2022/2023	2023/2024	Total
5307LA LOS ANGELES/LONG BEACH/SANTA ANA URBANIZED AREA				1,265	1,265	1,265							1,265
LA0G1360 Total				1,265	1,265	1,265							1,265
ProjectID	County	Air Basin	Model	RTP ID	Program					System	Conformity Category	Amendment	
LA0G433	Los Angeles	SCAB		1TL104	BUR17					T	EXEMPT - 93.126	0	
Description:													
						PTC	11,000						
Replacement of 8 - 40' CNG buses from the 2004 bus fleet and 12 - 40' CNG buses from the 2001 bus fleet.													
Fund		ENG	R/W	CON	Total	Prior	2018/2019	2019/2020	2020/2021	2021/2022	2022/2023	2023/2024	Total
5307LA LOS ANGELES/LONG BEACH/SANTA ANA URBANIZED AREA				4,770	4,770	4,770							4,770
CITY FUNDS				682	682	682							682
LOCAL TRANS FUNDS				4,358	4,358	4,358							4,358
MEASURE R				130	130	130							130
STATE AB2766				110	110	110							110
PUBLIC TRANS MODERINAZATION IMP AND SERV. ENHANCEMENT ACCT.				950	950	950							950
LA0G433 Total				11,000	11,000	11,000							11,000
ProjectID	County	Air Basin	Model	RTP ID	Program					System	Conformity Category	Amendment	
LA0G955	Los Angeles	SCAB		7120002	BUN07					T	EXEMPT - 93.126	0	
Description:													
						PTC	1,675						
CNG Station Compressor Replacement Project. Purchase and installation of two (2) new replacement compressors for the dedicated compressed natural gas (CNG) refueling station at the Culver City Transportation Facility.													
Fund		ENG	R/W	CON	Total	Prior	2018/2019	2019/2020	2020/2021	2021/2022	2022/2023	2023/2024	Total
5307LA LOS ANGELES/LONG BEACH/SANTA ANA URBANIZED AREA				810	810	810							810
LOCAL TRANS FUNDS				500	500	500							500
MEASURE R				127	127	127							127
PROP C"40" FUNDS				100	100	100							100
STATE AB2766				135	135	135							135
STATE TRANSIT ASSIST				3	3	3							3
LA0G955 Total				1,675	1,675	1,675							1,675



Final 2019 Federal Transportation Improvement Program

Completed Projects
 Los Angeles County Project Listing
 Local Highway, State Highway, Transit
 (in \$000's)

ProjectID	County	Air Basin	Model	RTP ID	Program					System	Conformity Category	Amendment	
LA52101	Los Angeles	SCAB		LA52101	BUO00					T	EXEMPT - 93.126	0	
Description:						PTC	6,480			Agency	CULVER CITY MUNI BUS LINES		
Certificates of Participation (COP) have been issued for the Culver City Transportation Facility. Payments will be made bi-annually through January 2016. Toll credit in FY 14/15 for Con \$162K and FY 15/16 in Con for \$162K.													
Fund		ENG	R/W	CON	Total	Prior	2018/2019	2019/2020	2020/2021	2021/2022	2022/2023	2023/2024	Total
5307LA LOS ANGELES/LONG BEACH/SANTA ANA URBANIZED AREA				6,480	6,480	6,480							6,480
LA52101 Total				6,480	6,480	6,480							6,480
LAF7407	Los Angeles	SCAB		1TL104	BUR17					T	EXEMPT - 93.126	0	
Description:						PTC	430			Agency	LA CANADA-FLINTRIDGE		
CITY OF LA CANADA-FLINTRIDGE BUS REPLACEMENT PROJECT: Procures (1) 35-ft clean fuel vehicle for its shuttle service to replace a smaller 29-ft vehicle.													
Fund		ENG	R/W	CON	Total	Prior	2018/2019	2019/2020	2020/2021	2021/2022	2022/2023	2023/2024	Total
LOCAL TRANS FUNDS				344	344	344							344
PROP "C20" FUNDS				86	86	86							86
LAF7407 Total				430	430	430							430
LA0D349A	Los Angeles	SCAB		LA0D349A	BUR16					T	EXEMPT - 93.126	0	
Description:						PTC	532			Agency	LA MIRADA		
REPLACEMENT BUSES - 25FT VANS/BUSES - PURCHASE QTY OF 3 GASOLINE-18 PASSENGER CAPACITY EACH. REPLACEMENT BUSES - 26FT VANS/BUSES - PURCHASE QTY OF 3 GASOLINE-19 PASSENGER CAPACITY EACH.													
Fund		ENG	R/W	CON	Total	Prior	2018/2019	2019/2020	2020/2021	2021/2022	2022/2023	2023/2024	Total
5307-TR FTA 5307 (FHWA TRANSFER FUNDS)				228	228	228							228
5307LA LOS ANGELES/LONG BEACH/SANTA ANA URBANIZED AREA				274	274	274							274
LOCAL TRANS FUNDS				30	30	30							30
LA0D349A Total				532	532	532							532
LA0G427	Los Angeles	SCAB		1TL104	PAR16					T	EXEMPT - 93.126	0	
Description:						PTC	652			Agency	LA MIRADA		
PURCHASE OF 4 PARATRANSIT REPLACEMENT TRANSIT VEHICLES (GASOLINE).													
Fund		ENG	R/W	CON	Total	Prior	2018/2019	2019/2020	2020/2021	2021/2022	2022/2023	2023/2024	Total
5307LA LOS ANGELES/LONG BEACH/SANTA ANA URBANIZED AREA				520	520	520							520
LOCAL TRANS FUNDS				132	132	132							132
LA0G427 Total				652	652	652							652
LAF7410	Los Angeles	SCAB		1TR1010	BUR17					T	EXEMPT - 93.126	0	
Description:						PTC	888			Agency	LOS ANGELES COUNTY		
FLORENCE-FIRESTONE/WALNUT PARK TRANSIT VEHICLES: Procures (2) 35-ft clean fuel vehicles to replace (2) 25-ft gasoline-powered cutaway buses.													
Fund		ENG	R/W	CON	Total	Prior	2018/2019	2019/2020	2020/2021	2021/2022	2022/2023	2023/2024	Total
5307-TR FTA 5307 (FHWA TRANSFER FUNDS)				697	697	697							697



Final 2019 Federal Transportation Improvement Program

Completed Projects
Los Angeles County Project Listing
Local Highway, State Highway, Transit
(in \$000's)

ProjectID	County	Air Basin	Model	RTP ID	Program					System	Conformity Category	Amendment	
LA0G194	Los Angeles	SCAB		1TTL104	BUN94					T	NON-REPORTABLE TCM COMMITTED	0	
Description:						PTC	1,029	Agency		LOS ANGELES COUNTY MTA			
Acquire alternate four (4) fuel buses for the City of Artesia to be used for new fixed route service Earmark ID #E2008-BUSP-0694													
Fund		ENG	R/W	CON	Total	Prior	2018/2019	2019/2020	2020/2021	2021/2022	2022/2023	2023/2024	Total
FTA 5309(c) BUS				588	588	588							588
CITY FUNDS				441	441	441							441
LA0G194 Total				1,029	1,029	1,029							1,029
LA0G695	Los Angeles	SCAB		1TTL104	BUR17					T	EXEMPT - 93.126	0	
Description:						PTC	592,559	Agency		LOS ANGELES COUNTY MTA			
Acquisition of Replacement Revenue Vehicles - (procurement of 150 45-foot and 900 40-foot low floor CNG transit buses) (new bus procurement and estimated to receive the buses in three to four years) D2011-BUSP-014													
Fund		ENG	R/W	CON	Total	Prior	2018/2019	2019/2020	2020/2021	2021/2022	2022/2023	2023/2024	Total
CMAQ				23,267	23,267	23,267							23,267
5307-TR FTA 5307 (FHWA TRANSFER FUNDS)				11,779	11,779	11,779							11,779
5307LA LOS ANGELES/LONG BEACH/SANTA ANA URBANIZED AREA				78,696	78,696	78,696							78,696
FTA 5309(c) BUS				35,000	35,000	35,000							35,000
5339LA LOS ANGELES -LONG BEACH-ANAHEIM URBANIZED AREA - BFG				68,881	68,881	68,881							68,881
LOCAL TRANS FUNDS				86,395	86,395	86,395							86,395
MEASURE R				14,600	14,600	14,600							14,600
TDA ARTICLE #4				50,204	50,204	50,204							50,204
PUBLIC TRANS MODERINAZATION IMP AND SERV. ENHANCEMENT ACCT. STATE LOCAL PARTNER				148,937	148,937	148,937							148,937
LA0G695 Total				592,559	592,559	592,559							592,559
LA29202U3	Los Angeles	SCAB		LA29202U3	TRNH6					T	EXEMPT - 93.127	0	
Description:						PTC	11,702	Agency		LOS ANGELES COUNTY MTA			
SAN FERNANDO VALLEY NORTH/SOUTH BRT EXTENSION PHASE I: METRO RAPID SERVICE ALONG RESEDA BLVD. AND SEPULVEDA BLVD. SAFETEA-LU # 183. The funds are for typical passenger amenities.													
Fund		ENG	R/W	CON	Total	Prior	2018/2019	2019/2020	2020/2021	2021/2022	2022/2023	2023/2024	Total
FTA 5309(c) BUS				502	502	502							502
PROP C"40" FUNDS		3,700		7,500	11,200	11,200							11,200
LA29202U3 Total		3,700		8,002	11,702	11,702							11,702



Final 2019 Federal Transportation Improvement Program

Completed Projects
Los Angeles County Project Listing
Local Highway, State Highway, Transit
(in \$000's)

ProjectID	County	Air Basin	Model	RTP ID	Program					System	Conformity Category	Amendment	
LA29202W	Los Angeles	SCAB		LA29202W	NCRT2					T	TCM Committed	0	
Description:						PTC	55,525			Agency	LOS ANGELES COUNTY MTA		
Wilshire Blvd BRTPhase I: 12.5-mi. corridor with 7.7-mi. peak period bus lane on Wilshire within the City and County of LA from Valencia St. to City of Santa Monica. Includes street widening, curb lane repaving/reconstructing, improved traffic signal timing & bus signal priority. Phase II: includes enhanced shelters & landscaping; street repair/reconstruction; concrete bus pads and P&R facilities.													
Fund		ENG	R/W	CON	Total	Prior	2018/2019	2019/2020	2020/2021	2021/2022	2022/2023	2023/2024	Total
CMAQ			16,300	4,900	21,200	21,200							21,200
FTA 5309(b) NEW RAIL				23,317	23,317	23,317							23,317
AGENCY			2,200	600	2,800	2,800							2,800
LOCAL TRANS FUNDS				8,208	8,208	8,208							8,208
LA29202W Total			18,500	37,025	55,525	55,525							55,525
LA0D343	Los Angeles	SCAB		LA0D343	NCN86					T	EXEMPT - 93.126	0	
Description:						PTC	9,627			Agency	LOS ANGELES, CITY OF		
VEHICLE MAINTENANCE FACILITY													
Fund		ENG	R/W	CON	Total	Prior	2018/2019	2019/2020	2020/2021	2021/2022	2022/2023	2023/2024	Total
5307LA LOS ANGELES/LONG BEACH/SANTA ANA URBANIZED AREA		1,000	3,290	3,411	7,701	7,701							7,701
CITY FUNDS		250	823	853	1,926	1,926							1,926
LA0D343 Total		1,250	4,113	4,264	9,627	9,627							9,627
LA0G1081	Los Angeles	SCAB		1TR1010	BUR17					T	EXEMPT - 93.126	0	
Description:						PTC	12,060			Agency	LOS ANGELES, CITY OF		
Purchase 25 replacement Alt-fuel 30' DASH Buses													
Fund		ENG	R/W	CON	Total	Prior	2018/2019	2019/2020	2020/2021	2021/2022	2022/2023	2023/2024	Total
5307LA LOS ANGELES/LONG BEACH/SANTA ANA URBANIZED AREA				8,442	8,442	8,442							8,442
PROP "A" LOCAL RETURN				3,618	3,618	3,618							3,618
LA0G1081 Total				12,060	12,060	12,060							12,060
LA0G1128	Los Angeles	SCAB		7120004	NCRT2					T	TCM Committed	0	
Description:						PTC	3,450			Agency	LOS ANGELES, CITY OF		
Expo Line Bundy Station FirstLast Mile Improvements. This project will establish pedestrian/bike-friendly routes to the Expo/Bundy station through traffic calming, safety improvements, wayfinding, and place making. Project elements include shade trees, access ramps, new sidewalks, median refuge, bicycle parklet, curb extensions, pedestrian lighting, bike racks, and street furniture.													
Fund		ENG	R/W	CON	Total	Prior	2018/2019	2019/2020	2020/2021	2021/2022	2022/2023	2023/2024	Total
CITY FUNDS		38		359	397	397							397
ACTIVE TRANSPORTATION PROGRAM		287		2,766	3,053	3,053							3,053
LA0G1128 Total		325		3,125	3,450	3,450							3,450



Final 2019 Federal Transportation Improvement Program

Completed Projects
Los Angeles County Project Listing
Local Highway, State Highway, Transit
(in \$000's)

ProjectID	County	Air Basin	Model	RTP ID			Program				System	Conformity Category			Amendment
LA0G1158	Los Angeles	SCAB		REG0702			NCR30				T	EXEMPT - 93.126			0
Description:											Agency	LOS ANGELES, CITY OF			
Security Lighting for Bus Stops											PTC	325			
Fund		ENG	R/W	CON	Total	Prior	2018/2019	2019/2020	2020/2021	2021/2022	2022/2023	2023/2024	Total		
5307LA LOS ANGELES/LONG BEACH/SANTA ANA URBANIZED AREA				260	260	260							260		
CITY FUNDS				65	65	65							65		
LA0G1158 Total				325	325	325							325		
ProjectID	County	Air Basin	Model	RTP ID			Program				System	Conformity Category			Amendment
LA0G1165	Los Angeles	SCAB		7120009			BUN94				T	TCM Committed			0
Description:											Agency	LOS ANGELES, CITY OF			
Commuter Express Service Expansion to Alleviate Congestion on Harbor Freeway: Purchase one new commuter express bus and extension of several AM & PM trips on Express Route 438.											PTC	910			
Fund		ENG	R/W	CON	Total	Prior	2018/2019	2019/2020	2020/2021	2021/2022	2022/2023	2023/2024	Total		
CITY FUNDS				186	186	186							186		
LOCAL TRANS FUNDS				724	724	724							724		
LA0G1165 Total				910	910	910							910		
ProjectID	County	Air Basin	Model	RTP ID			Program				System	Conformity Category			Amendment
LA0G425	Los Angeles	SCAB		1TL204			NCN86				T	EXEMPT - 93.126			0
Description:											Agency	LOS ANGELES, CITY OF			
Construction of Vehicle Maintenance Facility											PTC	12,818			
Fund		ENG	R/W	CON	Total	Prior	2018/2019	2019/2020	2020/2021	2021/2022	2022/2023	2023/2024	Total		
5307LA LOS ANGELES/LONG BEACH/SANTA ANA URBANIZED AREA				10,254	10,254	10,254							10,254		
CITY FUNDS				2,564	2,564	2,564							2,564		
LA0G425 Total				12,818	12,818	12,818							12,818		
ProjectID	County	Air Basin	Model	RTP ID			Program				System	Conformity Category			Amendment
LA0G669	Los Angeles	SCAB		1TL204			FUL52				T	EXEMPT - 93.126			0
Description:											Agency	LOS ANGELES, CITY OF			
CNG Fueling Facility											PTC	3,336			
Fund		ENG	R/W	CON	Total	Prior	2018/2019	2019/2020	2020/2021	2021/2022	2022/2023	2023/2024	Total		
CLEAN FUEL FORMULA				3,002	3,002	3,002							3,002		
CITY FUNDS				334	334	334							334		
LA0G669 Total				3,336	3,336	3,336							3,336		
ProjectID	County	Air Basin	Model	RTP ID			Program				System	Conformity Category			Amendment
LA0G670	Los Angeles	SCAB		1TL204			NCR10				T	EXEMPT - 93.126			0
Description:											Agency	LOS ANGELES, CITY OF			
Glassell Park Transit Pavilion, Los Angeles. Pavilion will include multiple permanent canopies consisting of fiber glass with metal frames that provide passengers coverage from the weather. Amenities include wandering paths, vegetation and permanent benches for waiting between line transfers of the 5 local and regional transit lines which use the pavilion as a stop.											PTC	238			
Fund		ENG	R/W	CON	Total	Prior	2018/2019	2019/2020	2020/2021	2021/2022	2022/2023	2023/2024	Total		
FTA 5309(c) BUS				190	190	190							190		
CITY FUNDS				48	48	48							48		
LA0G670 Total				238	238	238							238		



Final 2019 Federal Transportation Improvement Program

Completed Projects
Los Angeles County Project Listing
Local Highway, State Highway, Transit
(in \$000's)

ProjectID	County	Air Basin	Model	RTP ID	Program					System	Conformity Category	Amendment	
LAF7424	Los Angeles	SCAB		1TR1010	BUR17					T	EXEMPT - 93.126	0	
Description:						PTC	3,709			Agency	LOS ANGELES, CITY OF		
PURCHASE OF DASH REPLACEMENT CLEAN FUEL VEHICLES: Procures 9 new buses (six 30-ft clean fuel buses and three 35-ft clean fuel buses) to replace to replace nine (9) existing 30-ft buses.													
Fund		ENG	R/W	CON	Total	Prior	2018/2019	2019/2020	2020/2021	2021/2022	2022/2023	2023/2024	Total
CMAQ				2,967	2,967	2,967							2,967
CITY FUNDS				742	742	742							742
LAF7424 Total				3,709	3,709	3,709							3,709
LAF7707	Los Angeles	SCAB		1TR1023	TDM24					T	TCM Committed	0	
Description:						PTC	887			Agency	LOS ANGELES, CITY OF		
LAST MILE FOLDING BIKE INCENTIVE PROGRAM : Provides financial incentives to transit riders towards the purchase of 1,800 collapsible or electric bikes to use in conjunction with bus and rail systems.													
Fund		ENG	R/W	CON	Total	Prior	2018/2019	2019/2020	2020/2021	2021/2022	2022/2023	2023/2024	Total
CITY FUNDS				192	192	142	50						192
LOCAL TRANS FUNDS				695	695	525	170						695
LAF7707 Total				887	887	667	220						887
LA0G558	Los Angeles	SCAB		LA29212XY	LRN92					T	TCM Committed	0	
Description:						PTC	847,000			Agency	METRO GOLD LINE FOOTHILL EXTENSION CONSTRUCTION AU		
Gold Line Foothill LRT Extension - Pasadena to Azusa													
Fund		ENG	R/W	CON	Total	Prior	2018/2019	2019/2020	2020/2021	2021/2022	2022/2023	2023/2024	Total
MEASURE R 35 - RAIL BUS RAPID TRANSIT CAPITAL		249,000	15,000	583,000	847,000	847,000							847,000
LA0G558 Total		249,000	15,000	583,000	847,000	847,000							847,000
LA0G650	Los Angeles	SCAB		1TL104	BUN07					T	EXEMPT - 93.126	0	
Description:						PTC	500			Agency	MONTEBELLO		
Replace Bus Wash Project: Replacement of transit facility's bus wash equipment.													
Fund		ENG	R/W	CON	Total	Prior	2018/2019	2019/2020	2020/2021	2021/2022	2022/2023	2023/2024	Total
5307LA LOS ANGELES/LONG BEACH/SANTA ANA URBANIZED AREA				400	400	400							400
PUBLIC TRANS MODERINAZATION IMP AND SERV. ENHANCEMENT ACCT.				60	60	60							60
STATE TRANSIT ASSISTANCE - PROPOSITION 1B FUNDS				40	40	40							40
LA0G650 Total				500	500	500							500
LA0G862	Los Angeles	SCAB		1TR1010	BUN94					T	TCM Committed	0	
Description:						PTC	4,025			Agency	MONTEBELLO		
PURCHASE OF SEVEN (7) ALTERNATIVE FUEL EXPANSION TRANSIT BUSES													
Fund		ENG	R/W	CON	Total	Prior	2018/2019	2019/2020	2020/2021	2021/2022	2022/2023	2023/2024	Total
5307LA LOS ANGELES/LONG BEACH/SANTA ANA URBANIZED AREA				3,220	3,220	3,220							3,220



Final 2019 Federal Transportation Improvement Program

Completed Projects
Los Angeles County Project Listing
Local Highway, State Highway, Transit
(in \$000's)

PROP "A" LOCAL RETURN			16	16	16										16
LA0G1120 Total			80	80	80										80

ProjectID	County	Air Basin	Model	RTP ID	Program					System	Conformity Category	Amendment
LA0G1253	Los Angeles	SCAB		LA0C61	BUN07					T	EXEMPT - 93.126	0
Description:						PTC	1,404			Agency	NORWALK	
Intelligent Transportation System (ITS) which will include technologies such as: GPS based Computer Automated Dispatch (CAD) system; Automatic Vehicle Location (AVL); Automated Vehicle Annunciator System (AVAS); Automatic Passenger Count (APC); and Automated Travel Information System (ATIS)												
Fund	ENG	R/W	CON	Total	Prior	2018/2019	2019/2020	2020/2021	2021/2022	2022/2023	2023/2024	Total
5307LA LOS ANGELES/LONG BEACH/SANTA ANA URBANIZED AREA			280	280	280							280
PROP "C25" FUNDS			70	70	70							70
PUBLIC TRANS MODERINAZATION IMP AND SERV. ENHANCEMENT ACCT.			1,054	1,054	1,054							1,054
LA0G1253 Total			1,404	1,404	1,404							1,404

ProjectID	County	Air Basin	Model	RTP ID	Program					System	Conformity Category	Amendment
LA0G1326	Los Angeles	SCAB		1TR1010	BUR17					T	EXEMPT - 93.126	0
Description:						PTC	1,178			Agency	NORWALK	
Bus replacement project - purchase three (3) Compressed Natural Gas (CNG) buses												
Fund	ENG	R/W	CON	Total	Prior	2018/2019	2019/2020	2020/2021	2021/2022	2022/2023	2023/2024	Total
5307LA LOS ANGELES/LONG BEACH/SANTA ANA URBANIZED AREA			852	852	852							852
MEASURE R 35 - RAIL BUS RAPID TRANSIT CAPITAL			57	57	57							57
STATE TRANSIT ASSISTANCE - PROPOSITION 1B FUNDS			269	269	269							269
LA0G1326 Total			1,178	1,178	1,178							1,178

ProjectID	County	Air Basin	Model	RTP ID	Program					System	Conformity Category	Amendment
LA0G123	Los Angeles	SCAB		1ITS04	ITS04					T	EXEMPT - 93.126	0
Description:						PTC	1,049			Agency	PASADENA	
Transit Vehicle Arrival Information - ITS Enhancements for the City of Pasadena.												
Fund	ENG	R/W	CON	Total	Prior	2018/2019	2019/2020	2020/2021	2021/2022	2022/2023	2023/2024	Total
FTA 5309(c) BUS			836	836	836							836
PROP "A" FUNDS			213	213	213							213
LA0G123 Total			1,049	1,049	1,049							1,049

ProjectID	County	Air Basin	Model	RTP ID	Program					System	Conformity Category	Amendment
LAF1605	Los Angeles	SCAB		1NL04	NCR27					T	TCM Committed	0
Description:						PTC	1,397			Agency	RANCHO PALOS VERDES	
Pedestrian Safe Bus Stop Linkage. Linking 11 bus stops currently inaccessible because of lack of sidewalks on both the East and West Side of Hawthorne Blvd. from Crest Rd. to Palos Verdes Dr. South (about 13,000')												
Fund	ENG	R/W	CON	Total	Prior	2018/2019	2019/2020	2020/2021	2021/2022	2022/2023	2023/2024	Total
CMAQ	142		975	1,117	1,117							1,117
CITY FUNDS	36		244	280	280							280
LAF1605 Total	178		1,219	1,397	1,397							1,397



Final 2019 Federal Transportation Improvement Program

Completed Projects
 Los Angeles County Project Listing
 Local Highway, State Highway, Transit
 (in \$000's)

ProjectID	County	Air Basin	Model	RTP ID	Program						System	Conformity Category	Amendment
LA0G1243	Los Angeles	SCAB		1TR1010	BUR05						T	EXEMPT - 93.126	0
Description:						PTC	63				Agency	REDONDO BEACH	
Purchase a bus engine, transmission and tires/rims, and purchase and install a bus annunciator system to retrofit bus Bertha (#550), with cost savings money from FTA Grant #CA-90-Y903-01.													
Fund		ENG	R/W	CON	Total	Prior	2018/2019	2019/2020	2020/2021	2021/2022	2022/2023	2023/2024	Total
5307LA LOS ANGELES/LONG BEACH/SANTA ANA URBANIZED AREA				50	50	50							50
CITY FUNDS				13	13	13							13
LA0G1243 Total				63	63	63							63
LA0G1160	Los Angeles	SCAB		1TR1010	BUR17						T	EXEMPT - 93.126	0
Description:						PTC	3,686				Agency	SANTA CLARITA	
Purchase 9 replacement CNG Dial A Ride Cutaways to replace the 9 - 2008 Ford Aerotech cutaways. Toll Credits - Transit (TDC)of \$241 for FY16/17 for the CON phase to match FTA 5307 funds programmed in FY16/17.													
Fund		ENG	R/W	CON	Total	Prior	2018/2019	2019/2020	2020/2021	2021/2022	2022/2023	2023/2024	Total
5307-TR FTA 5307 (FHWA TRANSFER FUNDS)				680	680	680							680
5307LA LOS ANGELES/LONG BEACH/SANTA ANA URBANIZED AREA				367	367	367							367
5307SC SANTA CLARITA URBANIZED AREA				2,639	2,639	2,639							2,639
LA0G1160 Total				3,686	3,686	3,686							3,686
LA0G963	Los Angeles	SCAB		7120002	BUR17						T	EXEMPT - 93.126	0
Description:						PTC	350				Agency	SANTA CLARITA	
Purchase one (1) replacement 35 ft CNG Trolley Bus that seat 28 and 19 standees. Utilizing TDC for FTA 5307.. Toll Credits - Transit (TDC)of \$70 will be used to match FY16/17 federal funds for the CON phase													
Fund		ENG	R/W	CON	Total	Prior	2018/2019	2019/2020	2020/2021	2021/2022	2022/2023	2023/2024	Total
5307LA LOS ANGELES/LONG BEACH/SANTA ANA URBANIZED AREA				350	350	350							350
LA0G963 Total				350	350	350							350
LAF3401	Los Angeles	SCAB		1TL104	BUR17						T	EXEMPT - 93.126	0
Description:						PTC	3,767				Agency	SANTA CLARITA	
City of Santa Clarita Transit Bus Replacement with CNG. Replace five diesel powered transit buses with 45-foot alternative fueled compressed natural gas (CNG) buses.													
Fund		ENG	R/W	CON	Total	Prior	2018/2019	2019/2020	2020/2021	2021/2022	2022/2023	2023/2024	Total
CMAQ				1,538	1,538	1,538							1,538
5307SC SANTA CLARITA URBANIZED AREA				1,177	1,177	1,177							1,177
CITY FUNDS				1,052	1,052	1,052							1,052
LAF3401 Total				3,767	3,767	3,767							3,767



Final 2019 Federal Transportation Improvement Program

Completed Projects
Los Angeles County Project Listing
Local Highway, State Highway, Transit
(in \$000's)

ProjectID	County	Air Basin	Model	RTP ID	Program					System	Conformity Category	Amendment	
LA990313	Los Angeles	SCAB		1TL204	TRN08					T	EXEMPT - 93.126	0	
Description:						PTC	3,945			Agency	SANTA MONICA MUNICIPAL BUS		
UNIVERSAL FARE SYSTEM (UFS) PROGRAM													
Fund		ENG	R/W	CON	Total	Prior	2018/2019	2019/2020	2020/2021	2021/2022	2022/2023	2023/2024	Total
CMAQ				2,649	2,649	2,649							2,649
AGENCY				1,296	1,296	1,296							1,296
LA990313 Total				3,945	3,945	3,945							3,945
LA0C8232	Los Angeles	SCAB		LA0C8232	TRR14					T	EXEMPT - 93.126	0	
Description:						PTC	2,693			Agency	SOUTHERN CALIF REGIONAL RAIL AUTHORITY		
ANTELOPE VALLEY LINE CHANGES AT SANTA CLARITA-ALIGNMENT CHANGES WILL PERMIT HIGHER SPEEDS OF OPERATION AND REDUCE MAINTENANCE COST- (SCRRA). (PPNO 3202).													
Fund		ENG	R/W	CON	Total	Prior	2018/2019	2019/2020	2020/2021	2021/2022	2022/2023	2023/2024	Total
PROP "C10" FUNDS				2,193	2,193	2,193							2,193
SURFACE TRANS PROG - IIP		500			500	500							500
LA0C8232 Total		500		2,193	2,693	2,693							2,693
LA0G1210	Los Angeles	SCAB		1TR1015	TRN08					T	EXEMPT - 93.126	0	
Description:						PTC	294			Agency	SOUTHERN CALIF REGIONAL RAIL AUTHORITY		
The project is to remove and replace the current Ticket Vending Machine (TVM) fleet with new TVMs, including related integration and replacement of back office systems. Transit (TDC)of \$59 will be used in FY16/17 to match CMAQ for the construction phase.													
Fund		ENG	R/W	CON	Total	Prior	2018/2019	2019/2020	2020/2021	2021/2022	2022/2023	2023/2024	Total
CMAQ				294	294	294							294
LA0G1210 Total				294	294	294							294
LAES187	Los Angeles	SCAB		1TL0703	RAN07					T	EXEMPT - 93.126	0	
Description:						PTC	7,015			Agency	SOUTHERN CALIF REGIONAL RAIL AUTHORITY		
Multi-county funded Positive Train Control (PTC). SCRRA is developing an accelerated strategy to have Positive Train Control (PTC) operational on all Metrolink trains by 2012 and the full PTC system installed on the 216 miles of Metrolink-owned right-of-way by 2015.(5307 funds from 5340)													
Fund		ENG	R/W	CON	Total	Prior	2018/2019	2019/2020	2020/2021	2021/2022	2022/2023	2023/2024	Total
AR-5307 ARRA - FTA 5307				5,015	5,015	5,015							5,015
AGENCY				2,000	2,000	2,000							2,000
LAES187 Total				7,015	7,015	7,015							7,015
LA0B203	Los Angeles	SCAB		LA0B203	BUN07					T	EXEMPT - 93.126	0	
Description:						PTC	726			Agency	TORRANCE		
PURCHASE OF SUPPORT EQUIPMENT - TIRES. \$16 of TDC will be utilized for \$81 of FTA5307 programmed in FY16/17 for CON phase.													
Fund		ENG	R/W	CON	Total	Prior	2018/2019	2019/2020	2020/2021	2021/2022	2022/2023	2023/2024	Total
5307LA LOS ANGELES/LONG BEACH/SANTA ANA URBANIZED AREA				606	606	606							606
PROP C"40" FUNDS				120	120	120							120
LA0B203 Total				726	726	726							726



Final 2019 Federal Transportation Improvement Program

Completed Projects
 Los Angeles County Project Listing
 Local Highway, State Highway, Transit
 (in \$000's)

ProjectID	County	Air Basin	Model	RTP ID	Program					System	Conformity Category	Amendment	
LA0D380	Los Angeles	SCAB		1TL204	TRR07					T	EXEMPT - 93.126	0	
Description: PTC 448 Agency TORRANCE													
HARDWARE AND SOFTWARE UPGRADE-FUEL DISPENSING/MONITORING													
Fund		ENG	R/W	CON	Total	Prior	2018/2019	2019/2020	2020/2021	2021/2022	2022/2023	2023/2024	Total
5307LA LOS ANGELES/LONG BEACH/SANTA ANA URBANIZED AREA PROP C*40" FUNDS				432	432	432							432
LA0D380 Total				16	16	16							16
				448	448	448							448
LA0G060	Los Angeles	SCAB		1TL104	BUN07					T	EXEMPT - 93.126	0	
Description: PTC 600 Agency TORRANCE													
Software/Hardware Replacement & Upgrade of Automatic Vehicle Locator (AVL).													
Fund		ENG	R/W	CON	Total	Prior	2018/2019	2019/2020	2020/2021	2021/2022	2022/2023	2023/2024	Total
5307LA LOS ANGELES/LONG BEACH/SANTA ANA URBANIZED AREA PROP C*40" FUNDS				400	400	400							400
LA0G060 Total				200	200	200							200
				600	600	600							600
LA0G199	Los Angeles	SCAB		1TL204	TRR07					T	EXEMPT - 93.126	0	
Description: PTC 150 Agency TORRANCE													
Bus System - Maintenance Facility Equipment, Hoist (1).													
Fund		ENG	R/W	CON	Total	Prior	2018/2019	2019/2020	2020/2021	2021/2022	2022/2023	2023/2024	Total
5307LA LOS ANGELES/LONG BEACH/SANTA ANA URBANIZED AREA				150	150	150							150
LA0G199 Total				150	150	150							150
LA0G722	Los Angeles	SCAB		1TR1010	ADR55					T	EXEMPT - 93.126	0	
Description: PTC 1,507 Agency TORRANCE													
Maintenance Facility Retrofit - for CNG Buses. Utilizing \$114 of Toll Credits (TDC) to match FTA 5307 funds programmed in FY16/17 for CON phase.													
Fund		ENG	R/W	CON	Total	Prior	2018/2019	2019/2020	2020/2021	2021/2022	2022/2023	2023/2024	Total
5307LA LOS ANGELES/LONG BEACH/SANTA ANA URBANIZED AREA				1,507	1,507	1,507							1,507
LA0G722 Total				1,507	1,507	1,507							1,507
LAF9424	Los Angeles	SCAB		1TR1010	BUR17					T	EXEMPT - 93.126	0	
Description: PTC 800 Agency WEST HOLLYWOOD													
Procure five (5) 25-ft clean fuel vehicles to replace five (5) existing 25-ft gasoline-powered vehicles in the CityLine fleet.													
Fund		ENG	R/W	CON	Total	Prior	2018/2019	2019/2020	2020/2021	2021/2022	2022/2023	2023/2024	Total
CITY FUNDS				160	160	160							160



Final 2019 Federal Transportation Improvement Program

Completed Projects
 Los Angeles County Project Listing
 Local Highway, State Highway, Transit
 (in \$000` s)

LOCAL TRANS FUNDS			640	640	640							640
LAF9424 Total			800	800	800							800
Grand Total	447,229	161,401	3,419,439	4,028,069	4,020,644	5,025	2,400					4,028,069



Final 2019 Federal Transportation Improvement Program

Completed Projects Orange County Project Listing Local Highway, State Highway, Transit (in \$000`s)

ProjectID	County	Air Basin	Model	RTP ID	Program	Route	Begin	End	Signage Begin	Signage End	System	Conformity Category	Amendment
ORA112622	Orange	SCAB		2A0704	CART2						L	TCM	0
Description:							PTC	21,780			Agency	ANAHEIM	
Brookhurst St (600' north of I-5 to SR-91). Add one lane each direction. From 4 to 6 lane facility with raised median. The project will include six-foot-wide Class II bikeways, ten-foot wide parkways/sidewalks and concrete soundwalls along the east and/or west sides of Brookhurst St. Consistent with the 2012 RTP													
Fund		ENG	R/W	CON	Total	Prior	2018/2019	2019/2020	2020/2021	2021/2022	2022/2023	2023/2024	Total
AGENCY		50		1,581	1,631	1,631							1,631
LOCAL TRANS FUNDS		350	3,499		3,849	3,849							3,849
ORANGE CO. MEASURE M2 - REGIONAL CAPACITY		1,050	10,496	4,754	16,300	16,300							16,300
ORA112622 Total		1,450	13,995	6,335	21,780	21,780							21,780
ORA120501	Orange	SCAB		ORA120501	CAR63						L	NON-EXEMPT	0
Description:							PTC	26,480			Agency	ANAHEIM	
BROOKHURST STREET WIDENING FROM S/O BALL ROAD TO N/O KATELLA AVENUE (4-6 lanes)													
Fund		ENG	R/W	CON	Total	Prior	2018/2019	2019/2020	2020/2021	2021/2022	2022/2023	2023/2024	Total
CITY FUNDS				2,175	2,175	2,175							2,175
ORANGE M - GMA		466			466	466							466
ORANGE M - MPAH		505	10,966		11,471	11,471							11,471
ORANGE CO. MEASURE M2 - REGIONAL CAPACITY				3,393	3,393	3,393							3,393
LOCAL STREET AND ROAD, CONGESTION			5,582		5,582	5,582							5,582
STATE LOCAL PARTNER				3,393	3,393	3,393							3,393
ORA120501 Total		971	16,548	8,961	26,480	26,480							26,480
ORA082001	Orange	SCAB		2A0704	NCN95						L	EXEMPT - 93.127	0
Description:							PTC	4,314			Agency	COSTA MESA	
HARBOR BLVD - ADAMS AVE: ADD A SECOND SOUTHBOUND RIGHT-TURN LANE, ADD A THIRD EASTBOUND LEFT-TURN LANE.													
Fund		ENG	R/W	CON	Total	Prior	2018/2019	2019/2020	2020/2021	2021/2022	2022/2023	2023/2024	Total
CITY FUNDS			100	950	1,050	1,050							1,050
ORANGE CO. MEASURE M2 - REGIONAL CAPACITY			300	1,482	1,782	1,782							1,782
STATE LOCAL PARTNER				1,482	1,482	1,482							1,482
ORA082001 Total			400	3,914	4,314	4,314							4,314
ORA130401	Orange	SCAB		2A0704	CAR62						L	NON-EXEMPT	0
Description:							PTC	378			Agency	CYPRESS	
Widen Cerritos Avenue Eastbound 4 to 5 lanes, from Walker Street to Angela Avenue.													
Fund		ENG	R/W	CON	Total	Prior	2018/2019	2019/2020	2020/2021	2021/2022	2022/2023	2023/2024	Total
CITY FUNDS				42	42	42							42
ORANGE M - TURNBACK				168	168	168							168



Final 2019 Federal Transportation Improvement Program

Completed Projects
 Orange County Project Listing
 Local Highway, State Highway, Transit
 (in \$000's)

ProjectID	County	Air Basin	Model	RTP ID	Program	Route	Begin	End	Signage Begin	Signage End	System	Conformity Category	Amendment	
ORA082401	Orange	SCAB		2A0704	CAY67						L	NON-EXEMPT	0	
Description:							PTC	32,320			Agency	ORANGE COUNTY		
COW CAMP ROAD SEGMENT 1 – ADD 2 LANES EACH DIRECTION FROM ANTONIO to 8500' EAST OF ANTONIO														
Fund	ENG	R/W	CON	Total	Prior		2018/2019	2019/2020		2020/2021	2021/2022	2022/2023	2023/2024	Total
COUNTY	1,000		22,000	23,000	23,000									23,000
ORANGE CO. MEASURE M2 - REGIONAL CAPACITY	1,000		4,160	5,160	5,160									5,160
STATE LOCAL PARTNER			4,160	4,160	4,160									4,160
ORA082401 Total	2,000		30,320	32,320	32,320									32,320
ProjectID	County	Air Basin	Model	RTP ID	Program	Route	Begin	End	Signage Begin	Signage End	System	Conformity Category	Amendment	
ORA120504	Orange	SCAB		ORA120504	CAR63						L	NON-EXEMPT	0	
Description:							PTC	57,220			Agency	ORANGE COUNTY		
LA PATA AVENUE WIDENING & GAP CLOSURE; GAP CLOSURE - ADD 4 LNS (EXISTING LA PATA TERMINUS TO CALLE SALUDA)														
Fund	ENG	R/W	CON	Total	Prior		2018/2019	2019/2020		2020/2021	2021/2022	2022/2023	2023/2024	Total
COUNTY		2,000		2,000	2,000									2,000
DEVELOPER FEES	4,000		35,000	39,000	39,000									39,000
ORANGE CO. MEASURE M2 - REGIONAL CAPACITY	2,250		5,110	7,360	7,360									7,360
LOCAL STREET AND ROAD, CONGESTION	3,750			3,750	3,750									3,750
STATE LOCAL PARTNER			5,110	5,110	5,110									5,110
ORA120504 Total	10,000	2,000	45,220	57,220	57,220									57,220
ProjectID	County	Air Basin	Model	RTP ID	Program	Route	Begin	End	Signage Begin	Signage End	System	Conformity Category	Amendment	
ORA000118	Orange	SCAB		ORA000118	CAX61						L	NON-EXEMPT	0	
Description:							PTC	64,013			Agency	ORANGE COUNTY TRANS AUTHORITY (OCTA)		
SAND CYN RD @ SCRRR TRACKS (BURT RD TO LAGUNA CANYON/OAK CANYON) - RAILROAD GRADE SEPARATION. WIDENS FROM 4 TO 6 LANES. CO LEAD WITH IRVINE														
Fund	ENG	R/W	CON	Total	Prior		2018/2019	2019/2020		2020/2021	2021/2022	2022/2023	2023/2024	Total
HIGHWAY-RAILROAD CROSSING SAFETY ACCOUNT			6,618	6,618	6,618									6,618
SURFACE TRANS PROG	747			747	747									747
STP LOCAL - REGIONAL			9,789	9,789	9,789									9,789
CITY FUNDS	1,520	6,328	4,400	12,248	12,248									12,248
FEE			2,506	2,506	2,506									2,506
ORANGE CO. MEASURE M2 - REGIONAL CAPACITY	1,910		5,050	6,960	6,960									6,960
ORANGE CO. MEASURE M2 - TRANSIT		402	1,206	1,608	1,608									1,608
PROP 116			22,004	22,004	22,004									22,004
TRANSIT SYSTEM SAFETY, SECURITY AND DISASTER RESPONSE ACCOUNT			1,533	1,533	1,533									1,533
ORA000118 Total	4,177	6,730	53,106	64,013	64,013									64,013



Final 2019 Federal Transportation Improvement Program

Completed Projects
Orange County Project Listing
Local Highway, State Highway, Transit
(in \$000's)

ProjectID	County	Air Basin	Model	RTP ID	Program	Route	Begin	End	Signage Begin	Signage End	System	Conformity Category	Amendment	
ORA020826	Orange	SCAB		ORA120534	NCN31						L	EXEMPT - 93.126	0	
Description:							PTC	98,254			Agency	ORANGE COUNTY TRANS AUTHORITY (OCTA)		
TUSTIN AVE / ROSE DRIVE GRADE SEPARATION: CONSTRUCT A GRADE SEPARATION ON TUSTIN AVE / ROSE DRIVE AT THE BNSF RR TRACKS. ORANGE COUNTY GATEWAY PROJECT. PHASE I. (Non-Capacity)														
Fund		ENG	R/W	CON	Total	Prior	2018/2019	2019/2020		2020/2021	2021/2022	2022/2023	2023/2024	Total
STP LOCAL - REGIONAL		601	34,369	18,406	53,376	53,376								53,376
AGENCY			475		475	475								475
FEE				1,288	1,288	1,288								1,288
ORANGE CO. MEASURE M2 - REGIONAL CAPACITY		6,262	5,991		12,253	12,253								12,253
TRADE CORRIDOR PROGRAM				30,862	30,862	30,862								30,862
ORA020826 Total		6,863	40,835	50,556	98,254	98,254								98,254

ProjectID	County	Air Basin	Model	RTP ID	Program	Route	Begin	End	Signage Begin	Signage End	System	Conformity Category	Amendment	
ORA113099	Orange	SCAB		2OM0701	LUM02						L	EXEMPT - 93.126	0	
Description:							PTC	43,252			Agency	ORANGE COUNTY TRANS AUTHORITY (OCTA)		
Grouped Projects for Pavement Resurfacing and/or rehabilitation. Projects are consistent with 40 CFR Part 93.126 Exempt Tables 2 and Tables 3 categories - Pavement resurfacing and/or rehabilitation. (SLPP Formula Grant)														
Fund		ENG	R/W	CON	Total	Prior	2018/2019	2019/2020		2020/2021	2021/2022	2022/2023	2023/2024	Total
ORANGE CO. MEASURE M2 - REGIONAL CAPACITY				22,912	22,912	22,912								22,912
STATE LOCAL PARTNER				20,340	20,340	20,340								20,340
ORA113099 Total				43,252	43,252	43,252								43,252

ProjectID	County	Air Basin	Model	RTP ID	Program	Route	Begin	End	Signage Begin	Signage End	System	Conformity Category	Amendment	
ORA131710	Orange	SCAB		2L220	NCN26						L	NON-REPORTABLE TCM	0	
Description:							PTC	310			Agency	SAN JUAN CAPISTRANO		
San Juan Capistrano Bikeway Gap Closure - Includes five projects: Rancho Viejo Road Trail to the City of Mission Viejo's bikeway system for .62 of a mile, Rancho Viejo Road for .23 of a mile, La Novia Avenue for .21 of a mile, Camino Capistrano Bikeway for .8 of a mile, and Alipaz Street to San Juan Creek Levee for .2 of a mile. Toll Credit Match for ATP-MPO. ATP ID ATP01-12-273M														
Fund		ENG	R/W	CON	Total	Prior	2018/2019	2019/2020		2020/2021	2021/2022	2022/2023	2023/2024	Total
AGENCY		7			7	7								7
AIR BOARD				50	50	50								50
ACTIVE TRANSPORTATION PROGRAM - MPO		53		200	253	253								253
ORA131710 Total		60		250	310	310								310

ProjectID	County	Air Basin	Model	RTP ID	Program	Route	Begin	End	Signage Begin	Signage End	System	Conformity Category	Amendment	
ORA113018	Orange	SCAB		7020004	NCN26						L	NON-REPORTABLE TCM	0	
Description:							PTC	143			Agency	SANTA ANA		
First Street Class II Bikeway. Construct a .50 mile segment of class II bikeway from First Street from Harbor Boulevard to Newhope Avenue.														
Fund		ENG	R/W	CON	Total	Prior	2018/2019	2019/2020		2020/2021	2021/2022	2022/2023	2023/2024	Total
CMAQ		9		117	126	126								126
CITY FUNDS		1		16	17	17								17
ORA113018 Total		10		133	143	143								143



Final 2019 Federal Transportation Improvement Program

Completed Projects
Orange County Project Listing
Local Highway, State Highway, Transit
(in \$000's)

ProjectID	County	Air Basin	Model	RTP ID	Program	Route	Begin	End	Signage Begin	Signage End	System	Conformity Category	Amendment
ORA113020	Orange	SCAB		7020004	NCN26						L	EXEMPT - 93.126	0
Description:							PTC	300			Agency	SANTA ANA	
Maple Bike Trail Safety Enhancements includes constructing bulb outs within the existing curb-to-curb street width at Occidental Street, St. Andrews Place and St. Gertrude Place. Class 1 bicycle path													
Fund		ENG	R/W	CON	Total	Prior	2018/2019	2019/2020	2020/2021	2021/2022	2022/2023	2023/2024	Total
CMAQ		34		230	264	264							264
CITY FUNDS		5		31	36	36							36
ORA113020 Total		39		261	300	300							300

ProjectID	County	Air Basin	Model	RTP ID	Program	Route	Begin	End	Signage Begin	Signage End	System	Conformity Category	Amendment
ORA113021	Orange	SCAB		7020004	NCN26						L	NON-REPORTABLE TCM	0
Description:							PTC	126			Agency	SANTA ANA	
Newhope Street Class II Bikeway includes a .74 mile segment of Newhope Street from Westminster Avenue to 5th Street. The project will include associated signing/stripping, sandblasting, and bicycle detection.													
Fund		ENG	R/W	CON	Total	Prior	2018/2019	2019/2020	2020/2021	2021/2022	2022/2023	2023/2024	Total
CMAQ		8		103	111	111							111
CITY FUNDS		1		14	15	15							15
ORA113021 Total		9		117	126	126							126

ProjectID	County	Air Basin	Model	RTP ID	Program	Route	Begin	End	Signage Begin	Signage End	System	Conformity Category	Amendment
ORA131709	Orange	SCAB		2L220	NCN26						L	TCM	0
Description:							PTC	272			Agency	SANTA ANA	
Newhope-Civic Center-Grand Class II Bike Lanes Project - Class II 0.45 mile on Newhope Street from First Street to McFadden Avenue. Class II 0.87 mile segment on Civic Center Drive from Bristol to Broadway. Class II 1.25 mile segment on Grand Avenue from 21st Street to Fairhaven Avenue. Toll Credits FY 14/15 CON for \$31,349.													
Fund		ENG	R/W	CON	Total	Prior	2018/2019	2019/2020	2020/2021	2021/2022	2022/2023	2023/2024	Total
ACTIVE TRANSPORTATION PROGRAM				272	272	272							272
ORA131709 Total				272	272	272							272

ProjectID	County	Air Basin	Model	RTP ID	Program	Route	Begin	End	Signage Begin	Signage End	System	Conformity Category	Amendment
ORA150003	Orange	SCAB		ORA125	CAX63						L	NON-EXEMPT	0
Description:							PTC	12,674			Agency	SANTA ANA	
Bristol Street Widening from Warner Avenue to St. Andrew Place. Widen from 4 to 6 lanes. Phase IV. Split from ORA125													
Fund		ENG	R/W	CON	Total	Prior	2018/2019	2019/2020	2020/2021	2021/2022	2022/2023	2023/2024	Total
DEMO-SAFETEA-LU			2,125		2,125	2,125							2,125
DEMO - TEA 21		738	1,785		2,523	2,523							2,523
GENERAL FUNDS			5,964	2,062	8,026	8,026							8,026
ORA150003 Total		738	9,874	2,062	12,674	12,674							12,674

ProjectID	County	Air Basin	Model	RTP ID	Program	Route	Begin	End	Signage Begin	Signage End	System	Conformity Category	Amendment
ORA150004	Orange	SCAB		ORA125	CAX63						L	NON-EXEMPT	0
Description:							PTC	8,169			Agency	SANTA ANA	
Bristol Street Widening from Civic Center Drive to Washington Avenue. Widen from 4 to 6 lanes. Phase IIIA. Split from ORA125													
Fund		ENG	R/W	CON	Total	Prior	2018/2019	2019/2020	2020/2021	2021/2022	2022/2023	2023/2024	Total
FFY 2006 APPROPRIATIONS EARMARKS		594			594	594							594



Final 2019 Federal Transportation Improvement Program

Completed Projects
Orange County Project Listing
Local Highway, State Highway, Transit
(in \$000's)

ProjectID	County	Air Basin	Model	RTP ID	Program	Route	Begin	End	Signage Begin	Signage End	System	Conformity Category	Amendment	
ORA990906	Orange	SCAB		ORA990906	NCN25						L	TCM	0	
Description: Grouped Projects for Bicycle and pedestrian facilities funded with TE - Scope: Projects are consistent with 40 CFR Part 93.126 Exempt Tables 2 and Table 3 categories - Bicycle and pedestrian facilities (both motorized and Non-motorized)														
							PTC	7,961			Agency	VARIOUS AGENCIES		
Fund	ENG	R/W	CON	Total	Prior		2018/2019	2019/2020		2020/2021	2021/2022	2022/2023	2023/2024	Total
CITY FUNDS			3,188	3,188	3,188									3,188
TDA ARTICLE #3			1,842	1,842	1,842									1,842
STP ENHANCE-RIP TEA			2,931	2,931	2,931									2,931
ORA990906 Total			7,961	7,961	7,961									7,961
ORA990907	Orange	SCAB		ORA990907	NCN46						L	EXEMPT - 93.126	0	
Description: Grouped Projects for Transportation Enhancement Activities - Projects are consistent with 40 CFR Part 93.126 Exempt Tables 2 and Table 3 categories - Transportation enhancement activities (except rehabilitation and operation of historic transportation buildings, structures, or facilities)														
							PTC	19,193			Agency	VARIOUS AGENCIES		
Fund	ENG	R/W	CON	Total	Prior		2018/2019	2019/2020		2020/2021	2021/2022	2022/2023	2023/2024	Total
ARRA - TRANSPORTATION ENHANCEMENT			2,159	2,159	2,159									2,159
CITY FUNDS			8,365	8,365	8,365									8,365
STP ENHANCE-RIP TEA			8,669	8,669	8,669									8,669
ORA990907 Total			19,193	19,193	19,193									19,193
ORA111001	Orange	SCAB		2H01143	CAY69	5	6.2	8.7			S	TCM	0	
Description: Interstate 5 Add 1 HOV in each direction from South of Pacific Coast Highway to San Juan Creek Road. PPNO:2531F														
							PTC	70,957			Agency	ORANGE COUNTY TRANS AUTHORITY (OCTA)		
Fund	ENG	R/W	CON	Total	Prior		2018/2019	2019/2020		2020/2021	2021/2022	2022/2023	2023/2024	Total
CMAQ	2,067		9,729	11,796	11,796									11,796
ORANGE M2 - FREEWAY	5,369	168	32,835	38,372	38,372									38,372
STATE LOCAL PARTNER			20,789	20,789	20,789									20,789
ORA111001 Total	7,436	168	63,353	70,957	70,957									70,957
ORA015	Orange	SCAB		ORA015	NCRH1	55	5.3	5.3			S	EXEMPT - 93.127	0	
Description: BAKER STREET AND SR-55; N/B & S/B FRONTAGE ROAD IMPROVEMENTS. S/B FREE RIGHT TURN, N/B LEFT-TURN, N/B LEFT-TURN AND 2ND E/B LEFT.														
							PTC	900			Agency	COSTA MESA		
Fund	ENG	R/W	CON	Total	Prior		2018/2019	2019/2020		2020/2021	2021/2022	2022/2023	2023/2024	Total
CITY FUNDS	150		750	900	900									900
ORA015 Total	150		750	900	900									900



Final 2019 Federal Transportation Improvement Program

Completed Projects Orange County Project Listing Local Highway, State Highway, Transit (in \$000's)

ProjectID	County	Air Basin	Model	RTP ID	Program	Route	Begin	End	Signage Begin	Signage End	System	Conformity Category	Amendment	
ORA110302	Orange	SCAB		ORA120332	NCN46	57	.4	.1			S	EXEMPT - 93.126	0	
Description: PTC 2,688 Agency CALTRANS														
In Placentia and Fullerton, N/B SR-57 FROM 0.4 MI N/O SR-91 TO 0.1 MI N/O LAMBERT RD (5.1 MILES). Replacement planting as the result of the SR-57 Northbound Widening. Replacement planting related to ORA081901 and ORA120332														
Fund	ENG	R/W	CON	Total	Prior		2018/2019	2019/2020		2020/2021	2021/2022	2022/2023	2023/2024	Total
ORANGE M2 - FREEWAY	388		2,300	2,688	2,688									2,688
ORA110302 Total	388		2,300	2,688	2,688									2,688
ORA112601	Orange	SCAB		ORA120326	NCN46	74		.2			S	EXEMPT - 93.126	0	
Description: PTC 1,440 Agency ORANGE COUNTY TRANS AUTHORITY (OCTA)														
I-5/Route 74 Interchange Improvement- Landscaping/Replacement Planting - (PPNO 4102A) (ORA120326 Parent project)														
Fund	ENG	R/W	CON	Total	Prior		2018/2019	2019/2020		2020/2021	2021/2022	2022/2023	2023/2024	Total
INTERSTATE MAINTENANCE DISCRETIONARY			752	752	752									752
STIP ADVANCE CON-RIP	210		478	688	688									688
ORA112601 Total	210		1,230	1,440	1,440									1,440
ORA020807	Orange	SCAB		2L224	NCN45	91	18	18			S	EXEMPT - 93.126	0	
Description: PTC 802 Agency CALTRANS														
IN ORANGE COUNTY, AT THE COAL CANYON ROAD INTERCHANGE. THE PROJECT IS TO INSTALL VEGETATION ENHANCEMENTS. EA12-0K3300														
Fund	ENG	R/W	CON	Total	Prior		2018/2019	2019/2020		2020/2021	2021/2022	2022/2023	2023/2024	Total
STP ENHANCE-IIP TEA	104	12	686	802	802									802
ORA020807 Total	104	12	686	802	802									802
ORA080901	Orange	SCAB		2TR0702	BUO00						T	EXEMPT - 93.126	0	
Description: PTC 8,721 Agency IRVINE														
Grouped Projects for Operating Assistance to transit agencies. Scope: Projects are consistent with 40 CFR Part 93.126 Exempt Tables 2 and Table 3 categories - Operating assistance to transit agencies														
Fund	ENG	R/W	CON	Total	Prior		2018/2019	2019/2020		2020/2021	2021/2022	2022/2023	2023/2024	Total
CMAQ			2,010	2,010	2,010									2,010
5307-TR FTA 5307 (FHWA TRANSFER FUNDS)			1,169	1,169	1,169									1,169
AGENCY			4,081	4,081	4,081									4,081
CITY FUNDS			1,461	1,461	1,461									1,461
ORA080901 Total			8,721	8,721	8,721									8,721
ORA020819	Orange	SCAB		ORA110618	PAN07						T	EXEMPT - 93.126	0	
Description: PTC 192 Agency ORANGE COUNTY TRANS AUTHORITY (OCTA)														
Grouped Projects for Operating assistance to transit agencies - Scope: Projects are consistent with 40 CFR Part 93.126 Exempt Tables 2 and Table 3 categories - Operating assistance to transit agencies														
Fund	ENG	R/W	CON	Total	Prior		2018/2019	2019/2020		2020/2021	2021/2022	2022/2023	2023/2024	Total
FTA 5317 NEW FREEDOM PROGRAM			96	96	96									96
AGENCY			96	96	96									96
ORA020819 Total			192	192	192									192



Final 2019 Federal Transportation Improvement Program

Completed Projects Orange County Project Listing Local Highway, State Highway, Transit (in \$000's)

ProjectID	County	Air Basin	Model	RTP ID	Program					System	Conformity Category	Amendment		
ORA080903	Orange	SCAB		HSRT0701	RAN92					T	EXEMPT - 93.126	0		
Description:											PTC	7,000	Agency	ORANGE COUNTY TRANS AUTHORITY (OCTA)
ENVIRONMENTAL CLEARANCE AND ADVANCED CONCEPTUAL DESIGN OF THE CALIFORNIA HIGH SPEED RAIL AUTHORITY, HIGH SPEED RAIL PROJECT FROM SAN FRANCISCO TO LOS ANGELES														
Fund		ENG	R/W	CON	Total	Prior	2018/2019	2019/2020	2020/2021	2021/2022	2022/2023	2023/2024	Total	
ORANGE M - TRANSIT		7,000			7,000	7,000							7,000	
ORA080903 Total		7,000			7,000	7,000							7,000	
ORA110618	Orange	SCAB		ORA110618	PAO00					T	EXEMPT - 93.126	0		
Description:											PTC	1,246	Agency	ORANGE COUNTY TRANS AUTHORITY (OCTA)
FTA SECTION 5317 NEW FREEDOMS (OCTA) VARIOUS PROJECTS AND TRANSPORTATION SERVICES BEYOND THOSE REQUIRED BY ADA, INCLUDING VOUCHER PROGRAMS														
Fund		ENG	R/W	CON	Total	Prior	2018/2019	2019/2020	2020/2021	2021/2022	2022/2023	2023/2024	Total	
FTA 5317 NEW FREEDOM PROGRAM				623	623	623							623	
AGENCY				623	623	623							623	
ORA110618 Total				1,246	1,246	1,246							1,246	
ORA170004	Orange	SCAB		2TR0704	STUDY					T	EXEMPT - 93.126	0		
Description:											PTC	641	Agency	ORANGE COUNTY TRANS AUTHORITY (OCTA)
Central Harbor Blvd Transit Corridor Study														
Fund		ENG	R/W	CON	Total	Prior	2018/2019	2019/2020	2020/2021	2021/2022	2022/2023	2023/2024	Total	
5307-TR FTA 5307 (FHWA TRANSFER FUNDS)		544			544	544							544	
STATE CASH - RIP		97			97	97							97	
ORA170004 Total		641			641	641							641	
ORA150601	Orange	SCAB		2TR0703	PAN93					T	EXEMPT - 93.126	0		
Description:											PTC	743	Agency	VARIOUS AGENCIES
Grouped Projects for purchase of new buses and rail cars to replace existing vehicles or for minor expansions of the fleet. Projects are consistent with 40 CFR Part 93.126 Exempt Tables 2 and Tables 3 categories - Grouped Projects for Purchase of new buses and rail cars to replace existing vehicles or for minor expansions of the fleet. FY 2013 Orange County FTA 5310 Projects. (Transit Development Credits Match – FTA 5310 FY14/15 for \$149)														
Fund		ENG	R/W	CON	Total	Prior	2018/2019	2019/2020	2020/2021	2021/2022	2022/2023	2023/2024	Total	
5310LA LOS ANGELES -LONG BEACH-ANAHEIM URBANIZED AREA - EM		81		402	483	483							483	
5310MV MISSION VIEJO URBANIZED AREA - EM		21		239	260	260							260	
ORA150601 Total		102		641	743	743							743	



Final 2019 Federal Transportation Improvement Program

Completed Projects
Orange County Project Listing
Local Highway, State Highway, Transit
(in \$000's)

ProjectID	County	Air Basin	Model	RTP ID	Program					System	Conformity Category	Amendment	
ORA150602	Orange	SCAB		2TR0703	PAN93					T	TCM	0	
Description:						PTC		816		Agency VARIOUS AGENCIES			
Abrazar - 2 medium expansion buses, 7 expansion minivans, and 6 small expansion buses. (Transit Development Credits Match – FTA 5310 FY14/15 for \$163)													
Fund		ENG	R/W	CON	Total	Prior	2018/2019	2019/2020	2020/2021	2021/2022	2022/2023	2023/2024	Total
5310LA LOS ANGELES -LONG BEACH-ANAHEIM URBANIZED AREA - EM				816	816	816							816
ORA150602 Total				816	816	816							816
ORA150603	Orange	SCAB		2TR0703	PAN07					T	EXEMPT - 93.126	0	
Description:						PTC		66		Agency VARIOUS AGENCIES			
Grouped Projects for Purchase of office,shop, and operating equipment for existing facilities. Projects are consistent with 40 CFR Part 93.126 Exempt Tables 2 and Table 3 categories - Group Projects for Purchase of office, shop, and operating equipment for existing facilities. FY 2013 Orange County FTA 5310 Projects. (Transit Development Credits Match – FTA 5310 FY14/15 for \$13)													
Fund		ENG	R/W	CON	Total	Prior	2018/2019	2019/2020	2020/2021	2021/2022	2022/2023	2023/2024	Total
5310LA LOS ANGELES -LONG BEACH-ANAHEIM URBANIZED AREA - EM				62	62	62							62
5310MV MISSION VIEJO URBANIZED AREA - EM				4	4	4							4
ORA150603 Total				66	66	66							66
ORA150604	Orange	SCAB		2TR0703	PAN93					T	EXEMPT - 93.126	0	
Description:						PTC		184		Agency VARIOUS AGENCIES			
Grouped Projects for Purchase of support vehicles. Projects are consistent with 40 CFR Part 93.126 Exempt Tables 2 and Table 3 categories - Purchase of support vehicles. FY 2013 Orange County FTA 5310 Projects.(Transit Development Credits Match – FTA 5310 FY14/15 for \$37)													
Fund		ENG	R/W	CON	Total	Prior	2018/2019	2019/2020	2020/2021	2021/2022	2022/2023	2023/2024	Total
5310LA LOS ANGELES -LONG BEACH-ANAHEIM URBANIZED AREA - EM				92	92	92							92
5310MV MISSION VIEJO URBANIZED AREA - EM				92	92	92							92
ORA150604 Total				184	184	184							184
ORA150605	Orange	SCAB		2TR0703	PAO00					T	EXEMPT - 93.126	0	
Description:						PTC		125		Agency VARIOUS AGENCIES			
Jewish Federation - Silver Streak Mobility Partners Expand Existing Service. (Transit Development Credits Match - FTA 5310 FY 14/15 for \$63.)													
Fund		ENG	R/W	CON	Total	Prior	2018/2019	2019/2020	2020/2021	2021/2022	2022/2023	2023/2024	Total
5310LA LOS ANGELES -LONG BEACH-ANAHEIM URBANIZED AREA - EM				88	88	88							88
5310MV MISSION VIEJO URBANIZED AREA - EM				37	37	37							37
ORA150605 Total				125	125	125							125



Final 2019 Federal Transportation Improvement Program

Completed Projects
 Orange County Project Listing
 Local Highway, State Highway, Transit
 (in \$000's)

ProjectID	County	Air Basin	Model	RTP ID	Program						System	Conformity Category	Amendment
ORA152203	Orange	SCAB		2TR0703	PAN93						T	TCM	0
Description:													
Abrazar - 6 small expansion buses, 2 medium expansion buses, 7 expansion minivans, (paratransit vehicles) and 10 computer hardware (Transit Development Credits Match – FTA 5310 FY15/16 for \$175)													
Fund													
		ENG	R/W	CON	Total	Prior	2018/2019	2019/2020	2020/2021	2021/2022	2022/2023	2023/2024	Total
5310LA LOS ANGELES -LONG BEACH-ANAHEIM URBANIZED AREA - EM				875	875	875							875
ORA152203 Total				875	875	875							875
ProjectID	County	Air Basin	Model	RTP ID	Program						System	Conformity Category	Amendment
ORA152205	Orange	SCAB		2TR0703	PAN93						T	EXEMPT - 93.126	0
Description:													
Grouped Projects for purchase of new buses (paratransit vehicles) and rail cars to replace existing vehicles or for minor expansions of the fleet. Projects are consistent with 40 CFR Part 93.126 Exempt Tables 2 and Tables 3 categories - Grouped Projects for Purchase of new buses and rail cars to replace existing vehicles or for minor expansions of the fleet. FY 2014 Orange County FTA 5310 Projects. (Transit Development Credits Match – FTA 5310 FY15/16 for \$57)													
Fund													
		ENG	R/W	CON	Total	Prior	2018/2019	2019/2020	2020/2021	2021/2022	2022/2023	2023/2024	Total
5310LA LOS ANGELES -LONG BEACH-ANAHEIM URBANIZED AREA - EM				79	79	79							79
5310MV MISSION VIEJO URBANIZED AREA - EM				206	206	206							206
ORA152205 Total				285	285	285							285
Grand Total		45,970	130,902	386,078	562,950	562,950							562,950



Final 2019 Federal Transportation Improvement Program

Completed Projects
Riverside County Project Listing
Local Highway, State Highway, Transit
(in \$000`s)

ProjectID	County	Air Basin	Model	RTP ID	Program	Route	Begin	End	Signage Begin	Signage End	System	Conformity Category	Amendment
RIV140805	Riverside	MDAB		REG0704	LUM06						L	EXEMPT - 93.126	0
Description: PTC 29 Agency CALIF DEPARTMENT OF PARKS & RECREATION													
IN EASTERN RIVERSIDE COUNTY NEAR THE CITY OF BLYTHE - COMPOSITION AND PRINTING OF A BLYTHE AREA OFF HIGHWAY VEHICLE TRAIL MAP													
Fund		ENG	R/W	CON	Total	Prior	2018/2019	2019/2020	2020/2021	2021/2022	2022/2023	2023/2024	Total
RECREATIONAL TRAILS				25	25	25							25
AGENCY				4	4	4							4
RIV140805 Total				29	29	29							29
RIV140837	Riverside	SCAB		REG0701	LUM03						L	EXEMPT - 93.126	0
Description: PTC 6,270 Agency CALTRANS													
GROUPED PROJECTS FOR RAILROAD/HIGHWAY CROSSING: PROJECTS ARE CONSISTENT WITH 40 CFR PART 93.126 EXEMPT TABLES 2 CATEGORIES - RAILROAD/HIGHWAY CROSSING (TC UTILIZED TO MATCH STP).													
Fund		ENG	R/W	CON	Total	Prior	2018/2019	2019/2020	2020/2021	2021/2022	2022/2023	2023/2024	Total
RAILWAY-HIGHWAY CROSSINGS				6,270	6,270	6,270							6,270
RIV140837 Total				6,270	6,270	6,270							6,270
RIV010209	Riverside	SCAB		RIV010209	CAN67						L	NON-EXEMPT	0
Description: PTC 67,481 Agency CORONA													
IN THE CITY OF CORONA - CONSTRUCT FOOTHILL PARKWAY WESTERLY EXTENSION 4 LANE ROAD FROM LINCOLN AVE TO PASEO GRANDE (APPROX 2.5 MILES)													
Fund		ENG	R/W	CON	Total	Prior	2018/2019	2019/2020	2020/2021	2021/2022	2022/2023	2023/2024	Total
CITY FUNDS		500	3,500	14,481	18,481	18,481							18,481
WESTERN RIV TUMF		2,000	5,000	7,000	14,000	14,000							14,000
RIV CO SALES TAX				28,000	28,000	28,000							28,000
STATE LOCAL PARTNER				7,000	7,000	7,000							7,000
RIV010209 Total		2,500	8,500	56,481	67,481	67,481							67,481
RIV080910	Riverside	SCAB		3A04WT054	CAX63						L	NON-EXEMPT	0
Description: PTC 10,800 Agency MORENO VALLEY													
IN THE CITY OF MORENO VALLEY - WIDEN HEACOCK ST BETWEEN CACTUS AVE AND IRIS AVE FROM 2 TO 4 LANES INCLUDING CURB, GUTTER, SIDEWALK, AND SIGNAL.													
Fund		ENG	R/W	CON	Total	Prior	2018/2019	2019/2020	2020/2021	2021/2022	2022/2023	2023/2024	Total
CITY FUNDS				9,100	9,100	9,100							9,100
WESTERN RIV TUMF		1,200	500		1,700	1,700							1,700
RIV080910 Total		1,200	500	9,100	10,800	10,800							10,800



Final 2019 Federal Transportation Improvement Program

Completed Projects
Riverside County Project Listing
Local Highway, State Highway, Transit
(in \$000's)

ProjectID	County	Air Basin	Model	RTP ID	Program	Route	Begin	End	Signage Begin	Signage End	System	Conformity Category	Amendment	
RIV151204	Riverside	SCAB		3NL04	PLN40						L	EXEMPT - 93.126	0	
Description:							PTC	425			Agency	MORENO VALLEY		
IN WESTERN RIVERSIDE COUNTY IN THE CITY OF MORENO VALLEY - DEVELOP PLANS FOR MISSING SEGMENTS OF THE AQUEDUCT TRAIL FOR A CONTINUOUS TRAIL FROM EUCALYPTUS AVENUE TO LAKE PERRIS STATE RECREATIONAL PARK. (PA&ED ONLY)														
Fund	ENG	R/W	CON	Total	Prior		2018/2019	2019/2020		2020/2021	2021/2022	2022/2023	2023/2024	Total
CMAQ	340			340	340									340
CITY FUNDS	85			85	85									85
RIV151204 Total	425			425	425									425

ProjectID	County	Air Basin	Model	RTP ID	Program	Route	Begin	End	Signage Begin	Signage End	System	Conformity Category	Amendment	
RIV090402	Riverside	SSAB		3AL104	LUM01						L	EXEMPT - 93.126	0	
Description:							PTC	1,193			Agency	PALM SPRINGS		
IN PALM SPGS--PROVIDE ST & SD IMPVTS FOR THE AGUA CALIENTE CULTURAL MUSEUM. IMPVTS INCLUDE: WIDEN HERMOSA DR BTWN TAHQUITZ CNYN WY & ARENAS RD (NON-CAPACITY); CONSTRUCT OFF-SITE PARKING SPACES ALONG E/S OF HERMOSA DR, BTWN TAHQUITZ CNYN WY & ARENAS RD; WIDEN HERMOSA DR TO OP WIDTH BTWN ARENAS & BARISTO RDS (600 FT); & CONSTRUCT SD SYSTEM (LINE 9) EXTEND HERMOSA DR FRM BARISTO CHANNEL TO ARENAS RD.														
Fund	ENG	R/W	CON	Total	Prior		2018/2019	2019/2020		2020/2021	2021/2022	2022/2023	2023/2024	Total
DEMO-SAFETEA-LU	43		407	450	450									450
PUBLIC LAND HWYS	94		537	631	631									631
CITY FUNDS	10		102	112	112									112
RIV090402 Total	147		1,046	1,193	1,193									1,193

ProjectID	County	Air Basin	Model	RTP ID	Program	Route	Begin	End	Signage Begin	Signage End	System	Conformity Category	Amendment	
RIV140850	Riverside	SCAB		3NL04	NCN25						L	TCM	0	
Description:							PTC	1,100			Agency	PERRIS		
IN WESTERN RIVERSIDE CO. IN THE CITY OF PERRIS - MURRIETA RD PED IMPROVEMENTS: INSTALL 1.0 MILE OF SIDEWALK GAPS, CURB & GUTTER ON W-SIDE OF MURRIETA RD W/ CLASS II BIKE LANES IN BOTH DIRECTIONS B/W SAN JACINTO AVE & 1000' NORTH OF NUEVO RD; 10' WIDE BRIDGE OVER METZ FLOOD CONTROL CHANNEL; TRAFFIC SIGNAL AT MURRIETA & NUEVO RDS; NEW SIDEWALK ON DALE ST B/W WILSON & MURRIETA RD. TC TO MATCH ATP														
Fund	ENG	R/W	CON	Total	Prior		2018/2019	2019/2020		2020/2021	2021/2022	2022/2023	2023/2024	Total
ACTIVE TRANSPORTATION PROGRAM			1,100	1,100	1,100									1,100
RIV140850 Total			1,100	1,100	1,100									1,100

ProjectID	County	Air Basin	Model	RTP ID	Program	Route	Begin	End	Signage Begin	Signage End	System	Conformity Category	Amendment	
RIV110130	Riverside	SSAB		3A07067	CAX63						L	NON-EXEMPT	0	
Description:							PTC	1,850			Agency	RANCHO MIRAGE		
IN COACHELLA VALLEY IN RANCHO MIRAGE - WIDENING OF SOUTH BOUND MONTEREY AVE. FROM 2 TO 3 LANES FROM DINAH SHORE DR TO GERALD FORD DR. (APPROX. 3,480 L.F.). OTHER IMPROVEMENTS INCLUDE INSTALLATION OF CURB AND GUTTER, DRAINAGE IMPROVEMENTS (RETENTION BASINS), SIGNING AND STRIPING, AND TRAFFIC SIGNAL MODIFICATION AT GINGER ROGERS RD.														
Fund	ENG	R/W	CON	Total	Prior		2018/2019	2019/2020		2020/2021	2021/2022	2022/2023	2023/2024	Total
STP LOCAL			850	850	850									850
CITY FUNDS	300	50	650	1,000	1,000									1,000
RIV110130 Total	300	50	1,500	1,850	1,850									1,850



Final 2019 Federal Transportation Improvement Program

Completed Projects
Riverside County Project Listing
Local Highway, State Highway, Transit
(in \$000's)

ProjectID	County	Air Basin	Model	RTP ID	Program	Route	Begin	End	Signage Begin	Signage End	System	Conformity Category	Amendment
RIV140857	Riverside	SCAB		3NL04	NCN27						L	TCM	0
Description:							PTC	689			Agency	RIVERSIDE COUNTY	
IN WESTERN RIVERSIDE COUNTY IN THE CITY OF JURUPA VALLEY – SRTS TROTH ST: ON EAST AND WEST SIDES OF TROTH ST B/W 58TH ST & JURUPA RD, INSTALL 3,650 FT. OF SIDEWALK EXTENSION, CURB & GUTTER, ADA-COMPLIANT RAMPING, CROSSWALK AT TROTH ST & 56TH ST W/ SOLAR LED FLASHERS AND PED PUSH BUTTONS, AND MODIFIED ON-STREET PARKING TO CREATE SCHOOL PICK-UP/DROP-OFF ZONE.													
Fund		ENG	R/W	CON	Total	Prior	2018/2019	2019/2020	2020/2021	2021/2022	2022/2023	2023/2024	Total
AGENCY		12		50	62	62							62
ACTIVE TRANSPORTATION PROGRAM		125		502	627	627							627
RIV140857 Total		137		552	689	689							689

ProjectID	County	Air Basin	Model	RTP ID	Program	Route	Begin	End	Signage Begin	Signage End	System	Conformity Category	Amendment
RIV140858	Riverside	SCAB		3NL04	NCN25						L	EXEMPT - 93.126	0
Description:							PTC	732			Agency	RIVERSIDE COUNTY	
IN WESTERN RIVERSIDE CO. IN THE CITY OF JURUPA VALLEY – PYRITE ST SRTS: INSTALL 2,625-FT OF SIDEWALK ON PYRITE ST B/W GALENA ST & MISSION BLVD WITH A ROAD DIET, WITH ADA RAMPING, ENHANCED CROSSWALK AT PYRITE ST & CASSIDY CIRCLE W/ SOLAR LED FLASHERS AND PED PUSH BUTTONS, MODIFIED ON-STREET PARKING FOR PICK-UP/DROP-OFF ZONES.													
Fund		ENG	R/W	CON	Total	Prior	2018/2019	2019/2020	2020/2021	2021/2022	2022/2023	2023/2024	Total
AGENCY		13		54	67	67							67
ACTIVE TRANSPORTATION PROGRAM		133		532	665	665							665
RIV140858 Total		146		586	732	732							732

ProjectID	County	Air Basin	Model	RTP ID	Program	Route	Begin	End	Signage Begin	Signage End	System	Conformity Category	Amendment
RIV151205	Riverside	SCAB		3ITS07	ITS02						L	TCM Committed	0
Description:							PTC	1,857			Agency	RIVERSIDE, CITY OF	
IN WESTERN RIVERSIDE COUNTY IN THE CITY OF RIVERSIDE - INSTALL FIBER-OPTIC SIGNAL INTERCONNECT IMPROVEMENTS ON MARKET ST/MAGNOLIA AVE FROM FIRST ST TO BUCHANAN ST AND INSTALL MISSING CONDUITS ON MAGNOLIA AVE FROM LA SIERRA AVE TO PIERCE ST UPDATING 49 SIGNALIZED INTERSECTIONS													
Fund		ENG	R/W	CON	Total	Prior	2018/2019	2019/2020	2020/2021	2021/2022	2022/2023	2023/2024	Total
CMAQ				1,013	1,013	1,013							1,013
AGENCY				375	375	375							375
CITY FUNDS		6		463	469	469							469
RIV151205 Total		6		1,851	1,857	1,857							1,857

ProjectID	County	Air Basin	Model	RTP ID	Program	Route	Begin	End	Signage Begin	Signage End	System	Conformity Category	Amendment
RIV151215	Riverside	SCAB		3NL04	NCN27						L	TCM	0
Description:							PTC	403			Agency	RIVERSIDE, CITY OF	
IN WESTERN RIVERSIDE COUNTY IN THE CITY OF RIVERSIDE - CONSTRUCTION OF SIDEWALK ON ONE SIDE OF BRUCE STREET FROM ADAIR AVE TO LAKE AVE. IMPROVEMENTS INCLUDE A TOTAL OF 2,100 LF OF NEW SIDEWALK													
Fund		ENG	R/W	CON	Total	Prior	2018/2019	2019/2020	2020/2021	2021/2022	2022/2023	2023/2024	Total
CMAQ				195	195	195							195
CITY FUNDS		13		195	208	208							208
RIV151215 Total		13		390	403	403							403



Final 2019 Federal Transportation Improvement Program

Completed Projects
Riverside County Project Listing
Local Highway, State Highway, Transit
(in \$000's)

ProjectID	County	Air Basin	Model	RTP ID	Program	Route	Begin	End	Signage Begin	Signage End	System	Conformity Category	Amendment	
RIV140856	Riverside	SCAB		3NL04	NCN25						L	TCM	0	
Description:							PTC	989			Agency	SAN JACINTO		
IN WESTERN RIVERSIDE CO. IN THE CITY OF SAN JACINTO – SAFE & ACTIVE SAN JACINTO SRTS: INFRASTRUCTURE INCLUDES 33,275 SQ. FT. OF NEW SIDEWALK, 5,215 SQ. FT. OF EXISTING SIDEWALK UPGRADES, 52,800 SQ. FT. OF BIKE TRAILS WITHIN WALKING DISTANCE TO SCHOOLS; NON-INFRASTRUCTURE INCLUDES PED/BIKE SAFETY EDUCATION, SRTS WORKSHOPS, DEVELOPMENT OF SRTS PLANS FOR EACH SCHOOL, AND OUTREACH.														
Fund	ENG	R/W	CON	Total	Prior		2018/2019	2019/2020		2020/2021	2021/2022	2022/2023	2023/2024	Total
ACTIVE TRANSPORTATION PROGRAM	56	126	807	989	989									989
RIV140856 Total	56	126	807	989	989									989
RIV62029	Riverside	SCAB		RIV62029	TDN64						L	TCM	0	
Description:							PTC	2,765			Agency	TEMECULA		
IN SOUTHWEST RIVERSIDE COUNTY IN TEMECULA ON TEMECULA PKWY (FORMERLY SR79) AT LA PAZ ST: ACQUIRE LAND, DESIGN AND CONSTRUCT PARK-AND-RIDE LOT - 157 SPACES. OTHER IMPROVEMENTS INCLUDE THE CONSTRUCTION OF 10 BICYCLE LOCKERS, PASSENGER LOAD/UNLOAD ZONE AND ADA ACCESSIBLE PARKING.														
Fund	ENG	R/W	CON	Total	Prior		2018/2019	2019/2020		2020/2021	2021/2022	2022/2023	2023/2024	Total
CMAQ			1,301	1,301	1,301									1,301
CITY FUNDS	132	188	280	600	600									600
STATE AB2766	99		765	864	864									864
RIV62029 Total	231	188	2,346	2,765	2,765									2,765
47520	Riverside	SSAB		47520	CARH3	10	51.7	53.1			S	NON-EXEMPT	0	
Description:							PTC	80,967			Agency	RIVERSIDE COUNTY		
AT I-10/JEFFERSON ST IC: RECONSTRUCT, REALIGN, & WIDEN IC 2 TO 6 LANES (SOUTHERLY OF VARNER RD TO UPRR), WIDEN RAMPS, ADD NEW ENTRY RAMPS, INCLUDING RAMP METERING (NO HOV PREFERENTIAL LANE INCLUDED), ADD ACCEL/DECEL LANES AT WB ENTRY AND EB EXIT (<1/4 MILE), AND ADD DEDICATED RIGHT-TURN LANES. (EA: 47520)														
Fund	ENG	R/W	CON	Total	Prior		2018/2019	2019/2020		2020/2021	2021/2022	2022/2023	2023/2024	Total
STP LOCAL			14,500	14,500	14,500									14,500
AGENCY	9,110	3,100	20,947	33,157	33,157									33,157
STIP ADVANCE CON-RIP			33,310	33,310	33,310									33,310
47520 Total	9,110	3,100	68,757	80,967	80,967									80,967
RIV050534	Riverside	SCAB		RIV050534	CARH3	215	17.4	19.3			S	NON-REPORTABLE TCM	0	
Description:							PTC	36,450			Agency	RIVERSIDE COUNTY		
AT I-215/NEWPORT RD IC: RECONSTRUCT/WIDEN FROM 4 TO 6 THROUGH LANES BETWEEN HAUN RD AND ANTELOPE RD, RELOCATE NB AND SB EXIT RAMPS (3 LANES), RECONFIGURE NB & SB ENTRY RAMPS TO INCLUDE HOV LANE, ADD NEW NB AND SB LOOP ENTRY RAMPS (2 LANES), INCLUDE EXTENDED RAMP ACCELERATION/DECELERATION LANES, ADD EXTENDED DEDICATED RIGHT-TURN LANES (EA: 0J440)														
Fund	ENG	R/W	CON	Total	Prior		2018/2019	2019/2020		2020/2021	2021/2022	2022/2023	2023/2024	Total
STP LOCAL			14,625	14,625	14,625									14,625
COUNTY		350	17,875	18,225	18,225									18,225
WESTERN RIV TUMF	3,500	100	3,600	3,600	3,600									3,600
RIV050534 Total	3,500	450	32,500	36,450	36,450									36,450



Final 2019 Federal Transportation Improvement Program

Completed Projects
Riverside County Project Listing
Local Highway, State Highway, Transit
(in \$000's)

ProjectID	County	Air Basin	Model	RTP ID	Program	Route	Begin	End	Signage Begin	Signage End	System	Conformity Category	Amendment
RIV131006	Riverside	SCAB		3M04WT014	CAR88	215	27.3	28.3			S	NON-EXEMPT	0
Description:													
							PTC	4,100			Agency	PERRIS	
IN THE CITY OF PERRIS - I-215 AT NUEVO RD IC IMP.: WIDENING OF NB AND SB OFF RAMP FROM 2 TO 3 LNS, ADD. OF WB RT TURN LN ONTO THE NB I-215 ON RAMP (WID. FROM 2 TO 3 LANES, 2 EXIST. THRU LNS + 1 NEW RT TURN LN), AND ADDITION OF WB LEFT TURN LN ONTO SB I-215 ON RAMP (WID. FROM 3 TO 4 LNS - 2 THRU EXIST LNS, 1 LEFT TURN LN + 1 NEW LEFT TURN LANE) & SW INSTALL E/O OC.													
Fund	ENG	R/W	CON	Total	Prior	2018/2019	2019/2020	2020/2021	2021/2022	2022/2023	2023/2024	Total	
CITY FUNDS	500		1,700	2,200	2,200							2,200	
WESTERN RIV TUMF			300	300	300							300	
RIV CO SALES TAX			1,600	1,600	1,600							1,600	
RIV131006 Total	500		3,600	4,100	4,100							4,100	
ProjectID	County	Air Basin	Model	RTP ID	Program						System	Conformity Category	Amendment
RIV091210	Riverside	SCAB		REG0702	PAR17						T	EXEMPT - 93.126	0
Description:													
							PTC	260			Agency	CORONA	
IN CORONA - PURCHASE THREE REPLACEMENT TYPE II CNG PARATRANSIT DIAL-A-RIDE BUSES W/LIFTS, FAREBOXES, SECURITY CAMERAS, COMMUNICATION EQUIPMENT & ACCESSORIES (FEDERAL APPROPRIATION THROUGH HR 3288, FFY 2009/2010 - FTA 5309).													
Fund	ENG	R/W	CON	Total	Prior	2018/2019	2019/2020	2020/2021	2021/2022	2022/2023	2023/2024	Total	
FTA 5309(c) BUS			208	208	208							208	
STATE TRANSIT ASSIST			52	52	52							52	
RIV091210 Total			260	260	260							260	
ProjectID	County	Air Basin	Model	RTP ID	Program						System	Conformity Category	Amendment
RIV130616	Riverside	MDAB		REG0702	BUO00						T	EXEMPT - 93.126	0
Description:													
							PTC	913			Agency	PALO VERDE TRANSIT	
IN EASTERN RIVERSIDE COUNTY FOR PALO VERDE VALLEY TRANSIT AGENCY - OPERATING ASSISTANCE FOR FIX ROUTE AND PARATRANSIT SERVICES (NON-UZA) (FTA 5317 FY 11/12)													
Fund	ENG	R/W	CON	Total	Prior	2018/2019	2019/2020	2020/2021	2021/2022	2022/2023	2023/2024	Total	
FTA 5317 NEW FREEDOM PROGRAM			22	22	22							22	
AGENCY			11	11	11							11	
FARE REVENUE			89	89	89							89	
LOCAL TRANS FUNDS			791	791	791							791	
RIV130616 Total			913	913	913							913	
ProjectID	County	Air Basin	Model	RTP ID	Program						System	Conformity Category	Amendment
RIV140803	Riverside	MDAB		REG0702	BUO00						T	EXEMPT - 93.126	0
Description:													
							PTC	936			Agency	PALO VERDE TRANSIT	
IN EASTERN RIVERSIDE COUNTY FOR PALO VERDE TRANSIT AGENCY: OPERATING ASSISTANCE FOR FIXED ROUTE AND PARATRANSIT SERVICE FOR FY15. (5317 FY11 & FY12 - \$7K)													
Fund	ENG	R/W	CON	Total	Prior	2018/2019	2019/2020	2020/2021	2021/2022	2022/2023	2023/2024	Total	
FTA 5317 NEW FREEDOM PROGRAM			7	7	7							7	
AGENCY			15	15	15							15	
FARE REVENUE			89	89	89							89	
LOCAL TRANS FUNDS			825	825	825							825	
RIV140803 Total			936	936	936							936	



Final 2019 Federal Transportation Improvement Program

Completed Projects
 Riverside County Project Listing
 Local Highway, State Highway, Transit
 (in \$000's)

ProjectID	County	Air Basin	Model	RTP ID	Program						System	Conformity Category	Amendment
RIV140202	Riverside	SCAB		REG0702	BUO00						T	EXEMPT - 93.126	0
Description: PTC 97 Agency RIVERSIDE COUNTY TRANS COMMISSION (RCTC) IN WESTERN RIVERSIDE COUNTY FOR CARE-A-VAN TRANSIT: MOBILITY MANAGEMENT TO ENHANCE TRANSPORTATION DELIVERY SERVICES FOR CARE-A-VAN'S HOPE BUS FROM JARC.													
Fund		ENG	R/W	CON	Total	Prior	2018/2019	2019/2020	2020/2021	2021/2022	2022/2023	2023/2024	Total
FTA 5316 JOB ACCESS PROGRAM				87	87	87							87
AGENCY				10	10	10							10
RIV140202 Total				97	97	97							97
RIV150304	Riverside	SCAB		REG0702	PAO00						T	EXEMPT - 93.126	0
Description: PTC 49 Agency RIVERSIDE COUNTY TRANS COMMISSION (RCTC) IN WESTERN RIVERSIDE COUNTY FOR EXCEED - OPERATIONS FOR THE SUPPORTED EMPLOYMENT PROGRAM FOR ADULTS WITH DISABILITIES (FTA 5310 - FFY 12/13 AND FFY 13/14).													
Fund		ENG	R/W	CON	Total	Prior	2018/2019	2019/2020	2020/2021	2021/2022	2022/2023	2023/2024	Total
5310 FTA 5310 ELD AND DISABI PROGRAM				49	49	49							49
RIV150304 Total				49	49	49							49
RIV150305	Riverside	SSAB		REG0702	PAO00						T	EXEMPT - 93.126	0
Description: PTC 60 Agency RIVERSIDE COUNTY TRANS COMMISSION (RCTC) IN THE COACHELLA VALLEY FOR ANGEL VIEW - TO PROVIDE DOOR TO DOOR TRANSPORTATION TO CLIENTS WITH DEVELOPMENTAL AND PHYSICAL DISABILITIES. (FTA 5310 - FFY 12/13 AND FFY 13/14) (\$30K IN TRANSPORTATION DEVELOPMENT CREDIT UTILIZATION FOR FTA 5310).													
Fund		ENG	R/W	CON	Total	Prior	2018/2019	2019/2020	2020/2021	2021/2022	2022/2023	2023/2024	Total
5310IC INDIO-CATHEDRAL CITY URBANIZED AREA - EM				60	60	60							60
RIV150305 Total				60	60	60							60
RIV150310	Riverside	SSAB		REG0702	PAO00						T	EXEMPT - 93.126	0
Description: PTC 49 Agency RIVERSIDE COUNTY TRANS COMMISSION (RCTC) IN THE COACHELLA VALLEY FOR DESERT BLIND AND HANDICAPPED ASSOCIATION - TO PROVIDE DOOR TO DOOR TRANSPORTATION TO CLIENTS WITH DISABILITIES (FTA 5310 - FFY 12/13 AND FFY 13/14) (\$24K IN TRANSPORTATION DEVELOPMENT CREDIT UTILIZATION FOR FTA 5310).													
Fund		ENG	R/W	CON	Total	Prior	2018/2019	2019/2020	2020/2021	2021/2022	2022/2023	2023/2024	Total
5310IC INDIO-CATHEDRAL CITY URBANIZED AREA - EM				49	49	49							49
RIV150310 Total				49	49	49							49
RIV520111	Riverside	SCAB		RIV520111	TDM20						T	TCM	0
Description: PTC 12,857 Agency RIVERSIDE COUNTY TRANS COMMISSION (RCTC) REGIONAL RIDESHARE - CONTINUING PROGRAM.													
Fund		ENG	R/W	CON	Total	Prior	2018/2019	2019/2020	2020/2021	2021/2022	2022/2023	2023/2024	Total
CMAQ				2,390	2,390	2,390							2,390
STP LOCAL				820	820	820							820
RIV CO SALES TAX				8,427	8,427	8,427							8,427
SURFACE TRANS PROG - RIP				1,220	1,220	1,220							1,220
RIV520111 Total				12,857	12,857	12,857							12,857



Final 2019 Federal Transportation Improvement Program

Completed Projects
 Riverside County Project Listing
 Local Highway, State Highway, Transit
 (in \$000's)

ProjectID	County	Air Basin	Model	RTP ID	Program					System	Conformity Category	Amendment	
RIV120823	Riverside	SCAB		3TC0702	NCR10					T	EXEMPT - 93.126	0	
Description:													
						PTC	150			Agency	RIVERSIDE TRANSIT AGENCY		
IN WESTERN RIVERSIDE COUNTY FOR RTA - TRANSIT ENHANCEMENTS: PURCHASE AND INSTALLATION OF TRANSIT ENHANCEMENTS FOR BUS STOP SYSTEM SUCH AS INSTALLATION OF BUS SHELTERS AND BENCHES, KIOSKS, SIGNAGE, AND LIGHTING TO ENHANCE SECURITY AND SAFETY OF THE RIDING PUBLIC (FTA 5307 - FY 13) (UZA: RIV-SB).													
Fund		ENG	R/W	CON	Total	Prior	2018/2019	2019/2020	2020/2021	2021/2022	2022/2023	2023/2024	Total
5307 FTA 5307 UZA FORMULAR				120	120	120							120
STATE TRANSIT ASSIST				30	30	30							30
RIV120823 Total				150	150	150							150
RIV120825	Riverside	SCAB		3ITS09	ITS01					T	EXEMPT - 93.126	0	
Description:													
						PTC	36			Agency	RIVERSIDE TRANSIT AGENCY		
IN WESTERN RIVERSIDE COUNTY FOR RTA - INFORMATION SYSTEMS: PURCHASE OF COMPUTERS AND SOFTWARE SYSTEM FOR FIXED ROUTE VEHICLES, HEMET TRAINING ROOM EQUIPMENT, AND RIVERSIDE CONFERENCE ROOM MONITORS - NON-ITS COMPONENTS (FTA 5307 - FY 13) (UZA: RIV-SB).													
Fund		ENG	R/W	CON	Total	Prior	2018/2019	2019/2020	2020/2021	2021/2022	2022/2023	2023/2024	Total
5307 FTA 5307 UZA FORMULAR				29	29	29							29
STATE TRANSIT ASSIST				7	7	7							7
RIV120825 Total				36	36	36							36
RIV130604	Riverside	SCAB		REG0702	NCR10					T	EXEMPT - 93.126	0	
Description:													
						PTC	250			Agency	RIVERSIDE TRANSIT AGENCY		
IN WESTERN RIVERSIDE COUNTY FOR RTA - ENHANCEMENT OF THE BUS STOP SYSTEM SUCH AS: INSTALLATION OF BUS SHELTERS AND BENCHES, KIOSKS, SIGNAGE, AND LIGHTING TO ENHANCE SECURITY OF THE RIDING PUBLIC, AND ENHANCE ACCESS FOR PERSONS WITH DISABILITIES (UZA TEM-MUR-MEN)													
Fund		ENG	R/W	CON	Total	Prior	2018/2019	2019/2020	2020/2021	2021/2022	2022/2023	2023/2024	Total
5307MT MURRIETA-TEMECULA -MENIFEE URBANIZED AREA				50	50	50							50
STATE TRANSIT ASSIST				200	200	200							200
RIV130604 Total				250	250	250							250
RIV140823	Riverside	SCAB		REG0702	BUO00					T	EXEMPT - 93.126	0	
Description:													
						PTC	53,974			Agency	RIVERSIDE TRANSIT AGENCY		
IN WESTERN RIVERSIDE COUNTY FOR RTA: OPERATING ASSISTANCE FOR FIXED ROUTE AND PARATRANSIT OPERATING ASSISTANCE FOR FY 2014/15. (5307 FY14 - HEMET UZA - \$1,800K) (5309 FY06 - \$25K) (5316 FY11 & FY12 - \$587K) (5317 FY11 & FY12 - \$308)													
Fund		ENG	R/W	CON	Total	Prior	2018/2019	2019/2020	2020/2021	2021/2022	2022/2023	2023/2024	Total
5307H HEMET URBANIZED AREA				1,800	1,800	1,800							1,800
FTA 5309(c) BUS				25	25	25							25
5311 - NONURBANIZED AREA FORMULA PROGRAM				450	450	450							450
FTA 5316 JOB ACCESS PROGRAM				587	587	587							587
FTA 5317 NEW FREEDOM PROGRAM				308	308	308							308
AGENCY				235	235	235							235
FARE REVENUE				11,212	11,212	11,212							11,212
LOCAL TRANS FUNDS				36,400	36,400	36,400							36,400
RIV CO SALES TAX				2,957	2,957	2,957							2,957
RIV140823 Total				53,974	53,974	53,974							53,974



Final 2019 Federal Transportation Improvement Program

Completed Projects
Riverside County Project Listing
Local Highway, State Highway, Transit
(in \$000's)

ProjectID	County	Air Basin	Model	RTP ID	Program					System	Conformity Category	Amendment	
RIV140824	Riverside	SCAB		REG0702	BUO00					T	EXEMPT - 93.126	0	
Description:						PTC	13,000			Agency	RIVERSIDE TRANSIT AGENCY		
IN WESTERN RIVERSIDE COUNTY FOR RTA: PREVENTATIVE MAINTENANCE AND CAPITAL COST OF CONTRACTING. (FY14 5307) (UZA: LA - \$156K, RS - \$5,644K, MT - \$2,600K) (5307 CARRYOVER - \$2,000K)													
Fund		ENG	R/W	CON	Total	Prior	2018/2019	2019/2020	2020/2021	2021/2022	2022/2023	2023/2024	Total
5307 FTA 5307 UZA FORMULAR				2,000	2,000	2,000							2,000
5307LA LOS ANGELES/LONG BEACH/SANTA ANA URBANIZED AREA				156	156	156							156
5307MT MURRIETA-TEMECULA -MENIFEE URBANIZED AREA				2,600	2,600	2,600							2,600
5307RS RIVERSIDE/SAN BERNARDINO URBANIZED AREA				5,644	5,644	5,644							5,644
LOCAL TRANS FUNDS				2,600	2,600	2,600							2,600
RIV140824 Total				13,000	13,000	13,000							13,000
RIV140825	Riverside	SCAB		REG0702	BUR17					T	EXEMPT - 93.126	0	
Description:						PTC	2,439			Agency	RIVERSIDE TRANSIT AGENCY		
IN WESTERN RIVERSIDE COUNTY FOR RTA: PURCHASE OF FOUR REPLACEMENT ALTERNATE FUEL TROLLEY BUSES AND EIGHT ALTERNATE-FUEL REPLACEMENT MID-SIZED BUSES FOR USE ON CONTRACT-OPERATED FIXED-ROUTE SERVICE. (FY14 5307) (UZA: HEMET - \$2,073K)													
Fund		ENG	R/W	CON	Total	Prior	2018/2019	2019/2020	2020/2021	2021/2022	2022/2023	2023/2024	Total
5307H HEMET URBANIZED AREA				2,073	2,073	2,073							2,073
STATE TRANSIT ASSIST				366	366	366							366
RIV140825 Total				2,439	2,439	2,439							2,439
RIV140826	Riverside	SCAB		REG0702	PAR16					T	EXEMPT - 93.126	0	
Description:						PTC	1,887			Agency	RIVERSIDE TRANSIT AGENCY		
IN WESTERN RIVERSIDE COUNTY FOR RTA: REPLACEMENT OF 26 PARATRANSIT BUSES THAT HAVE REACHED THE END OF THEIR SERVICE LIFE. (FY14 5307) (UZA: RS - \$1,604K)													
Fund		ENG	R/W	CON	Total	Prior	2018/2019	2019/2020	2020/2021	2021/2022	2022/2023	2023/2024	Total
5307RS RIVERSIDE/SAN BERNARDINO URBANIZED AREA				1,604	1,604	1,604							1,604
STATE TRANSIT ASSIST				283	283	283							283
RIV140826 Total				1,887	1,887	1,887							1,887
RIV140827	Riverside	SCAB		3120029	PAN93					T	TCM	0	
Description:						PTC	840			Agency	RIVERSIDE TRANSIT AGENCY		
IN WESTERN RIVERSIDE COUNTY FOR RTA: PURCHASE OF TEN EXPANSION PARATRANSIT BUSES TO MEET SERVICE DEMAND. (FY14 5307) (UZA: RS - \$714K)													
Fund		ENG	R/W	CON	Total	Prior	2018/2019	2019/2020	2020/2021	2021/2022	2022/2023	2023/2024	Total
5307RS RIVERSIDE/SAN BERNARDINO URBANIZED AREA				714	714		714						714
STATE TRANSIT ASSIST				126	126		126						126
RIV140827 Total				840	840		840						840



Final 2019 Federal Transportation Improvement Program

Completed Projects
 Riverside County Project Listing
 Local Highway, State Highway, Transit
 (in \$000's)

ProjectID	County	Air Basin	Model	RTP ID	Program						System	Conformity Category	Amendment	
RIV140828	Riverside	SCAB		REG0702	VER02						T	EXEMPT - 93.126	0	
Description:											PTC	735	Agency	RIVERSIDE TRANSIT AGENCY
IN WESTERN RIVERSIDE COUNTY FOR RTA: REPLACEMENT OF TEN SUPPORT CARS AND NINE SUPPORT TRUCKS THAT HAVE MET THEIR USEFUL LIFE. (FY14 5307) (UZA: MT - \$588K)														
Fund		ENG	R/W	CON	Total	Prior	2018/2019	2019/2020	2020/2021	2021/2022	2022/2023	2023/2024	Total	
5307MT MURRIETA-TEMECULA -MENIFEE URBANIZED AREA				588	588	588							588	
STATE TRANSIT ASSIST				147	147	147							147	
RIV140828 Total				735	735	735							735	
RIV140831	Riverside	SCAB		REG0702	BUO01						T	EXEMPT - 93.126	0	
Description:											PTC	302	Agency	RIVERSIDE TRANSIT AGENCY
IN WESTERN RIVERSIDE COUNTY FOR RTA: CAPITAL COST OF LEASING BUS TIRES. (FY14 5307) (UZA: MT - \$242K)														
Fund		ENG	R/W	CON	Total	Prior	2018/2019	2019/2020	2020/2021	2021/2022	2022/2023	2023/2024	Total	
5307MT MURRIETA-TEMECULA -MENIFEE URBANIZED AREA				242	242	242							242	
STATE TRANSIT ASSIST				60	60	60							60	
RIV140831 Total				302	302	302							302	
RIV140832	Riverside	SCAB		REG0702	TRR07						T	EXEMPT - 93.126	0	
Description:											PTC	99	Agency	RIVERSIDE TRANSIT AGENCY
IN WESTERN RIVERSIDE COUNTY FOR RTA: SUPPORT EQUIPMENT INCLUDING BUT NOT LIMITED TO BODY SHOP HEATER, SHOP AIR COMPRESSORS, SCISSORS LIFT, MOBILITY DEVICES FOR TRAINING, PORTABLE CRANE, AND HAND JACKS. (FY14 5307) (UZA: MT - \$79K).														
Fund		ENG	R/W	CON	Total	Prior	2018/2019	2019/2020	2020/2021	2021/2022	2022/2023	2023/2024	Total	
5307MT MURRIETA-TEMECULA -MENIFEE URBANIZED AREA				79	79	79							79	
STATE TRANSIT ASSIST				20	20	20							20	
RIV140832 Total				99	99	99							99	
RIV140833	Riverside	SCAB		REG0702	ADR55						T	EXEMPT - 93.126	0	
Description:											PTC	333	Agency	RIVERSIDE TRANSIT AGENCY
IN WESTERN RIVERSIDE COUNTY FOR RTA: FACILITY MAINTENANCE IN RIVERSIDE, HEMET, AND CORONA INCLUDING BUT NOT LIMITED TO FURNITURE, FLOORING, PAINT, PLUMBING, ELECTRICAL, LIGHTING, HVAC, PARKING LOT, AND CONCRETE. (FY14 5307) (UZA: RS - \$266K)														
Fund		ENG	R/W	CON	Total	Prior	2018/2019	2019/2020	2020/2021	2021/2022	2022/2023	2023/2024	Total	
5307RS RIVERSIDE/SAN BERNARDINO URBANIZED AREA				266	266	266							266	
STATE TRANSIT ASSIST				67	67	67							67	
RIV140833 Total				333	333	333							333	



Final 2019 Federal Transportation Improvement Program

Completed Projects
 Riverside County Project Listing
 Local Highway, State Highway, Transit
 (in \$000's)

ProjectID	County	Air Basin	Model	RTP ID		Program					System	Conformity Category	Amendment
RIV150306	Riverside	SCAB		REG0702		PAO00					T	EXEMPT - 93.126	0
Description:							PTC	953			Agency	RIVERSIDE TRANSIT AGENCY	
IN WESTERN RIVERSIDE COUNTY FOR RTA - FOR CONTINUATION OF TRAVEL TRAINING PROGRAM (FTA 5310 - FFY 12/13 AND FFY 13/14) (\$191K TRANSPORTATION DEVELOPMENT CREDIT UTILIZATION FOR FTA 5310).													
Fund		ENG	R/W	CON	Total	Prior	2018/2019	2019/2020	2020/2021	2021/2022	2022/2023	2023/2024	Total
5310MT MURRIETA-TEMECULA -MENIFEE URBANIZED AREA - EM				292	292	292							292
5310RS RIVERSIDE-SAN BERNARDINO URBANIZED AREA - EM				661	661	661							661
RIV150306 Total				953	953	953							953
RIV150602	Riverside	SCAB		REG0702		BUO00					T	EXEMPT - 93.126	0
Description:							PTC	54,338			Agency	RIVERSIDE TRANSIT AGENCY	
IN WESTERN RIVERSIDE COUNTY FOR RTA: OPERATING ASSISTANCE FOR FIXED ROUTE AND PARATRANSIT OPERATING ASSISTANCE FOR FY 2015/16.													
Fund		ENG	R/W	CON	Total	Prior	2018/2019	2019/2020	2020/2021	2021/2022	2022/2023	2023/2024	Total
5307H HEMET URBANIZED AREA				1,800	1,800	1,800							1,800
5311 - NONURBANIZED AREA FORMULA PROGRAM				580	580	580							580
AGENCY				730	730	730							730
FARE REVENUE				11,800	11,800	11,800							11,800
LOCAL TRANS FUNDS				36,595	36,595	36,595							36,595
RIV CO SALES TAX				2,833	2,833	2,833							2,833
RIV150602 Total				54,338	54,338	54,338							54,338
RIV150603	Riverside	SCAB		REG0702		BUO00					T	EXEMPT - 93.126	0
Description:							PTC	13,438			Agency	RIVERSIDE TRANSIT AGENCY	
IN WESTERN RIVERSIDE COUNTY FOR RTA: PREVENTATIVE MAINTENANCE AND CAPITAL COST OF CONTRACTING. (FY15 5307) (UZA: RS - \$5,900K, MT - \$3,000K, HEMET - \$500K)													
Fund		ENG	R/W	CON	Total	Prior	2018/2019	2019/2020	2020/2021	2021/2022	2022/2023	2023/2024	Total
5307 FTA 5307 UZA FORMULAR				1,350	1,350	1,350							1,350
5307H HEMET URBANIZED AREA				500	500	500							500
5307MT MURRIETA-TEMECULA -MENIFEE URBANIZED AREA				3,000	3,000	3,000							3,000
5307RS RIVERSIDE/SAN BERNARDINO URBANIZED AREA				5,900	5,900	5,900							5,900
LOCAL TRANS FUNDS				2,688	2,688	2,688							2,688
RIV150603 Total				13,438	13,438	13,438							13,438



Final 2019 Federal Transportation Improvement Program

Completed Projects
Riverside County Project Listing
Local Highway, State Highway, Transit
(in \$000's)

ProjectID	County	Air Basin	Model	RTP ID	Program					System	Conformity Category	Amendment	
RIV150606	Riverside	SCAB		REG0702	VEN02					T	EXEMPT - 93.126	0	
Description:													
						PTC	546						
										Agency	RIVERSIDE TRANSIT AGENCY		
IN WESTERN RIVERSIDE COUNTY FOR RTA: PURCHASE OF 14 REPLACEMENT SUPPORT VEHICLES AND ADDING 8 NEW SUPPORT VEHICLES. (FY15 5307) (UZA: RIV/SB)													
Fund		ENG	R/W	CON	Total	Prior	2018/2019	2019/2020	2020/2021	2021/2022	2022/2023	2023/2024	Total
5307RS RIVERSIDE/SAN BERNARDINO URBANIZED AREA				437	437	437							437
STATE TRANSIT ASSIST				109	109	109							109
RIV150606 Total				546	546	546							546
ProjectID	County	Air Basin	Model	RTP ID	Program					System	Conformity Category	Amendment	
RIV150608	Riverside	SCAB		REG0702	BUO01					T	EXEMPT - 93.126	0	
Description:													
						PTC	386						
										Agency	RIVERSIDE TRANSIT AGENCY		
IN WESTERN RIVERSIDE COUNTY FOR RTA: CAPITAL COST OF LEASING BUS TIRES. (FY15 5307) (UZA: RIV/SB)													
Fund		ENG	R/W	CON	Total	Prior	2018/2019	2019/2020	2020/2021	2021/2022	2022/2023	2023/2024	Total
5307RS RIVERSIDE/SAN BERNARDINO URBANIZED AREA				309	309	309							309
STATE TRANSIT ASSIST				77	77	77							77
RIV150608 Total				386	386	386							386
ProjectID	County	Air Basin	Model	RTP ID	Program					System	Conformity Category	Amendment	
RIV110111	Riverside	SSAB		REG0702	NCR86					T	EXEMPT - 93.126	0	
Description:													
						PTC	451						
										Agency	SUNLINE TRANSIT AGENCY		
IN COACHELLA VALLEY AT EXISTING SUNLINE FACILITY - FACILITY IMPROVEMENTS: IMPROVE EXISTING FACILITIES, INCLUDING ROOF REPAIR, CARPET REPLACEMENT, BLIND REPLACEMENT, PARKING LOT REPAIRS, ETC., AT THE THOUSAND PALMS AND INDIO FACILITIES (FY 11 - 5307) (UZA: INDCPS).													
Fund		ENG	R/W	CON	Total	Prior	2018/2019	2019/2020	2020/2021	2021/2022	2022/2023	2023/2024	Total
5307 FTA 5307 UZA FORMULAR				360	360	360							360
LOCAL TRANS FUNDS				38	38	38							38
STATE TRANSIT ASSIST				53	53	53							53
RIV110111 Total				451	451	451							451
ProjectID	County	Air Basin	Model	RTP ID	Program					System	Conformity Category	Amendment	
RIV110407	Riverside	SSAB		3TL907	BUO00					T	NON-EXEMPT	0	
Description:													
						PTC	535						
										Agency	SUNLINE TRANSIT AGENCY		
IN THE COACHELLA VALLEY FOR SUNLINE TRANSIT AGENCY – JOB ACCESS & REVERSE COMMUTE AND NEW FREEDOM PROJECT: EXPRESS SERVICE TO THE PASS AREA WITH SERVICE TO CABAZON, BANNING AND BEAUMONT, MORENO VALLEY, AND RIVERSIDE, CONNECTING COACHELLA VALLEY COMMUTERS TO WESTERN RIVERSIDE COUNTY (FTA 5316 AND FTA 5317, FYs 09 AND 10).													
Fund		ENG	R/W	CON	Total	Prior	2018/2019	2019/2020	2020/2021	2021/2022	2022/2023	2023/2024	Total
FTA 5316 JOB ACCESS PROGRAM				233	233	233							233
FTA 5317 NEW FREEDOM PROGRAM				43	43	43							43
AGENCY				259	259	259							259
RIV110407 Total				535	535	535							535



Final 2019 Federal Transportation Improvement Program

Completed Projects
Riverside County Project Listing
Local Highway, State Highway, Transit
(in \$000's)

ProjectID	County	Air Basin	Model	RTP ID	Program					System	Conformity Category	Amendment																																																				
RIV110409	Riverside	SSAB		3TL104	PAO00					T	EXEMPT - 93.126	0																																																				
Description: IN THE COACHELLA VALLEY FOR SUNLINE TRANSIT AGENCY – TAXI VOUCHER PROGRAM FOR COACHELLA VALLEY RESIDENTS AGE 60 AND OVER AND /OR DISABLED. PROGRAM OFFERS A FIFTY PERCENT DISCOUNT FOR INTER CITY AND INTRA CITY TRAVEL, WITHIN THE COACHELLA VALLEY (FTA 5317, FY's 09 AND 10).																																																																
<table border="1" style="width: 100%; border-collapse: collapse;"> <thead> <tr> <th>Fund</th> <th>ENG</th> <th>R/W</th> <th>CON</th> <th>Total</th> <th>Prior</th> <th>2018/2019</th> <th>2019/2020</th> <th>2020/2021</th> <th>2021/2022</th> <th>2022/2023</th> <th>2023/2024</th> <th>Total</th> </tr> </thead> <tbody> <tr> <td>FTA 5317 NEW FREEDOM PROGRAM</td> <td></td> <td></td> <td>171</td> <td>171</td> <td>171</td> <td></td> <td></td> <td></td> <td></td> <td></td> <td></td> <td>171</td> </tr> <tr> <td>AGENCY</td> <td></td> <td></td> <td>161</td> <td>161</td> <td>161</td> <td></td> <td></td> <td></td> <td></td> <td></td> <td></td> <td>161</td> </tr> <tr> <td>RIV110409 Total</td> <td></td> <td></td> <td>332</td> <td>332</td> <td>332</td> <td></td> <td></td> <td></td> <td></td> <td></td> <td></td> <td>332</td> </tr> </tbody> </table>													Fund	ENG	R/W	CON	Total	Prior	2018/2019	2019/2020	2020/2021	2021/2022	2022/2023	2023/2024	Total	FTA 5317 NEW FREEDOM PROGRAM			171	171	171							171	AGENCY			161	161	161							161	RIV110409 Total			332	332	332							332
Fund	ENG	R/W	CON	Total	Prior	2018/2019	2019/2020	2020/2021	2021/2022	2022/2023	2023/2024	Total																																																				
FTA 5317 NEW FREEDOM PROGRAM			171	171	171							171																																																				
AGENCY			161	161	161							161																																																				
RIV110409 Total			332	332	332							332																																																				
RIV110804	Riverside	SSAB		REG0702	BUR05					T	EXEMPT - 93.126	0																																																				
Description: IN THE COACHELLA VALLEY FOR SUNLINE TRANSIT AGENCY: REHABILITATION OF SUNLINE'S FLEET OLDER BUSES, INCLUDING RESTORATION OF COLORS ON BOTH THE INTERIOR AND EXTERIOR, AND PURCHASE OF EQUIPMENT NEEDED TO REPAIR/REHAB BUSES (FY 12 -5307) (UZA: INCCPS).																																																																
<table border="1" style="width: 100%; border-collapse: collapse;"> <thead> <tr> <th>Fund</th> <th>ENG</th> <th>R/W</th> <th>CON</th> <th>Total</th> <th>Prior</th> <th>2018/2019</th> <th>2019/2020</th> <th>2020/2021</th> <th>2021/2022</th> <th>2022/2023</th> <th>2023/2024</th> <th>Total</th> </tr> </thead> <tbody> <tr> <td>5307 FTA 5307 UZA FORMULAR</td> <td></td> <td></td> <td>128</td> <td>128</td> <td>128</td> <td></td> <td></td> <td></td> <td></td> <td></td> <td></td> <td>128</td> </tr> <tr> <td>STATE TRANSIT ASSIST</td> <td></td> <td></td> <td>32</td> <td>32</td> <td>32</td> <td></td> <td></td> <td></td> <td></td> <td></td> <td></td> <td>32</td> </tr> <tr> <td>RIV110804 Total</td> <td></td> <td></td> <td>160</td> <td>160</td> <td>160</td> <td></td> <td></td> <td></td> <td></td> <td></td> <td></td> <td>160</td> </tr> </tbody> </table>													Fund	ENG	R/W	CON	Total	Prior	2018/2019	2019/2020	2020/2021	2021/2022	2022/2023	2023/2024	Total	5307 FTA 5307 UZA FORMULAR			128	128	128							128	STATE TRANSIT ASSIST			32	32	32							32	RIV110804 Total			160	160	160							160
Fund	ENG	R/W	CON	Total	Prior	2018/2019	2019/2020	2020/2021	2021/2022	2022/2023	2023/2024	Total																																																				
5307 FTA 5307 UZA FORMULAR			128	128	128							128																																																				
STATE TRANSIT ASSIST			32	32	32							32																																																				
RIV110804 Total			160	160	160							160																																																				
RIV110808	Riverside	SSAB		REG0702	NCR86					T	EXEMPT - 93.126	0																																																				
Description: IN COACHELLA VALLEY FOR SUNLINE TRANSIT AGENCY - FACILITY IMPROVEMENTS: IMPROVE THE THOUSAND PALMS AND INDIO FACILITIES, INCLUDING ROOF REPAIR, BUILDING ROOF, REPLACEMENT OF CARPETING AND BLINDS, AND REPAIR OF PARKING FACILITIES FOR STAFF USE (FTA 5307 - FY 12) (UZA: INCCPS).																																																																
<table border="1" style="width: 100%; border-collapse: collapse;"> <thead> <tr> <th>Fund</th> <th>ENG</th> <th>R/W</th> <th>CON</th> <th>Total</th> <th>Prior</th> <th>2018/2019</th> <th>2019/2020</th> <th>2020/2021</th> <th>2021/2022</th> <th>2022/2023</th> <th>2023/2024</th> <th>Total</th> </tr> </thead> <tbody> <tr> <td>5307 FTA 5307 UZA FORMULAR</td> <td></td> <td></td> <td>214</td> <td>214</td> <td>214</td> <td></td> <td></td> <td></td> <td></td> <td></td> <td></td> <td>214</td> </tr> <tr> <td>STATE TRANSIT ASSIST</td> <td></td> <td></td> <td>336</td> <td>336</td> <td>336</td> <td></td> <td></td> <td></td> <td></td> <td></td> <td></td> <td>336</td> </tr> <tr> <td>RIV110808 Total</td> <td></td> <td></td> <td>550</td> <td>550</td> <td>550</td> <td></td> <td></td> <td></td> <td></td> <td></td> <td></td> <td>550</td> </tr> </tbody> </table>													Fund	ENG	R/W	CON	Total	Prior	2018/2019	2019/2020	2020/2021	2021/2022	2022/2023	2023/2024	Total	5307 FTA 5307 UZA FORMULAR			214	214	214							214	STATE TRANSIT ASSIST			336	336	336							336	RIV110808 Total			550	550	550							550
Fund	ENG	R/W	CON	Total	Prior	2018/2019	2019/2020	2020/2021	2021/2022	2022/2023	2023/2024	Total																																																				
5307 FTA 5307 UZA FORMULAR			214	214	214							214																																																				
STATE TRANSIT ASSIST			336	336	336							336																																																				
RIV110808 Total			550	550	550							550																																																				
RIV110810	Riverside	SSAB		3TL707	TRN08					T	EXEMPT - 93.126	0																																																				
Description: IN COACHELLA VALLEY FOR SUNLINE TRANSIT AGENCY - PURCHASE OF TICKET VENDING MACHINE (TVM) FOR INSTALLATION AT A SELECTED BUS TRANSFER LOCATION (FY 12 - 5307) (UZA: INCCPS).																																																																
<table border="1" style="width: 100%; border-collapse: collapse;"> <thead> <tr> <th>Fund</th> <th>ENG</th> <th>R/W</th> <th>CON</th> <th>Total</th> <th>Prior</th> <th>2018/2019</th> <th>2019/2020</th> <th>2020/2021</th> <th>2021/2022</th> <th>2022/2023</th> <th>2023/2024</th> <th>Total</th> </tr> </thead> <tbody> <tr> <td>STATE TRANSIT ASSIST</td> <td></td> <td></td> <td>75</td> <td>75</td> <td>75</td> <td></td> <td></td> <td></td> <td></td> <td></td> <td></td> <td>75</td> </tr> <tr> <td>RIV110810 Total</td> <td></td> <td></td> <td>75</td> <td>75</td> <td>75</td> <td></td> <td></td> <td></td> <td></td> <td></td> <td></td> <td>75</td> </tr> </tbody> </table>													Fund	ENG	R/W	CON	Total	Prior	2018/2019	2019/2020	2020/2021	2021/2022	2022/2023	2023/2024	Total	STATE TRANSIT ASSIST			75	75	75							75	RIV110810 Total			75	75	75							75													
Fund	ENG	R/W	CON	Total	Prior	2018/2019	2019/2020	2020/2021	2021/2022	2022/2023	2023/2024	Total																																																				
STATE TRANSIT ASSIST			75	75	75							75																																																				
RIV110810 Total			75	75	75							75																																																				
RIV110812	Riverside	SSAB		REG0702	PLN40					T	EXEMPT - 93.126	0																																																				
Description: IN COACHELLA VALLEY FOR SUNLINE TRANSIT AGENCY - TECHNICAL TRANSIT PLANNING AND FACILITY FEASIBILITY STUDIES (FY 12 - 5307) (UZA: INCCPS).																																																																
<table border="1" style="width: 100%; border-collapse: collapse;"> <thead> <tr> <th>Fund</th> <th>ENG</th> <th>R/W</th> <th>CON</th> <th>Total</th> <th>Prior</th> <th>2018/2019</th> <th>2019/2020</th> <th>2020/2021</th> <th>2021/2022</th> <th>2022/2023</th> <th>2023/2024</th> <th>Total</th> </tr> </thead> <tbody> <tr> <td>5307 FTA 5307 UZA FORMULAR</td> <td></td> <td></td> <td>150</td> <td>150</td> <td>150</td> <td></td> <td></td> <td></td> <td></td> <td></td> <td></td> <td>150</td> </tr> <tr> <td>STATE TRANSIT ASSIST</td> <td></td> <td></td> <td>300</td> <td>300</td> <td>300</td> <td></td> <td></td> <td></td> <td></td> <td></td> <td></td> <td>300</td> </tr> <tr> <td>RIV110812 Total</td> <td></td> <td></td> <td>450</td> <td>450</td> <td>450</td> <td></td> <td></td> <td></td> <td></td> <td></td> <td></td> <td>450</td> </tr> </tbody> </table>													Fund	ENG	R/W	CON	Total	Prior	2018/2019	2019/2020	2020/2021	2021/2022	2022/2023	2023/2024	Total	5307 FTA 5307 UZA FORMULAR			150	150	150							150	STATE TRANSIT ASSIST			300	300	300							300	RIV110812 Total			450	450	450							450
Fund	ENG	R/W	CON	Total	Prior	2018/2019	2019/2020	2020/2021	2021/2022	2022/2023	2023/2024	Total																																																				
5307 FTA 5307 UZA FORMULAR			150	150	150							150																																																				
STATE TRANSIT ASSIST			300	300	300							300																																																				
RIV110812 Total			450	450	450							450																																																				



Final 2019 Federal Transportation Improvement Program

Completed Projects
Riverside County Project Listing
Local Highway, State Highway, Transit
(in \$000's)

ProjectID	County	Air Basin	Model	RTP ID	Program					System	Conformity Category	Amendment	
RIV110813	Riverside	SSAB		3TL1207	TRN07					T	EXEMPT - 93.126	0	
Description:													
PTC 100 Agency SUNLINE TRANSIT AGENCY													
IN THE COACHELLA VALLEY FOR SUNLINE TRANSIT - PURCHASE MISCELLANEOUS MAINTENANCE TOOLS AND EQUIPMENT: PURCHASE OF MAJOR REPLACEMENT TOOLS, EQUIPMENT AND PARTS USED IN ROUTINE VEHICLE MAINTENANCE (FY 12 - 5307) (UZA: INCCPS).													
Fund		ENG	R/W	CON	Total	Prior	2018/2019	2019/2020	2020/2021	2021/2022	2022/2023	2023/2024	Total
5307 FTA 5307 UZA FORMULAR				80	80	80							80
STATE TRANSIT ASSIST				20	20	20							20
RIV110813 Total				100	100	100							100
RIV111206	Riverside	SSAB		3TL504	BUR17					T	EXEMPT - 93.126	0	
Description:													
PTC 5,464 Agency SUNLINE TRANSIT AGENCY													
IN COACHELLA VALLEY FOR SUNLINE TRANSIT AGENCY - AMERICAN FUEL CELL HYBRID BUSES: PURCHASE OF TWO FUEL CELL HYBRID (ZERO EMISSION) REPLACEMENT BUSES(FTA FY 2011 SUSTAINABILITY AWARDS - TIGGER FTA 5308).													
Fund		ENG	R/W	CON	Total	Prior	2018/2019	2019/2020	2020/2021	2021/2022	2022/2023	2023/2024	Total
CLEAN FUEL FORMULA				4,918	4,918	4,918							4,918
STATE TRANSIT ASSIST				546	546	546							546
RIV111206 Total				5,464	5,464	5,464							5,464
RIV120806	Riverside	SSAB		REG0702	BUR05					T	EXEMPT - 93.126	0	
Description:													
PTC 50 Agency SUNLINE TRANSIT AGENCY													
IN THE COACHELLA VALLEY FOR SUNLINE TRANSIT AGENCY: REHABILITATION OF SUNLINE'S FLEET OF OLDER BUSES, INCLUDING RESTORATION OF COLORS ON BOTH THE INTERIOR AND EXTERIOR, AND PURCHASE OF EQUIPMENT NEEDED TO REPAIR/REHAB BUSES (FY 13 - 5307) (UZA:INCCPS).													
Fund		ENG	R/W	CON	Total	Prior	2018/2019	2019/2020	2020/2021	2021/2022	2022/2023	2023/2024	Total
5307 FTA 5307 UZA FORMULAR				40	40	40							40
STATE TRANSIT ASSIST				10	10	10							10
RIV120806 Total				50	50	50							50
RIV120807	Riverside	SSAB		3TL1307	VER02					T	EXEMPT - 93.126	0	
Description:													
PTC 220 Agency SUNLINE TRANSIT AGENCY													
IN COACHELLA VALLEY FOR SUNLINE TRANSIT AGENCY - PURCHASE TWO REPLACEMENT SERVICE TRUCKS AND FOUR REPLACEMENT CNG RELIEF CARS (FTA 5307 - FY 13) (UZA: INCCPS).													
Fund		ENG	R/W	CON	Total	Prior	2018/2019	2019/2020	2020/2021	2021/2022	2022/2023	2023/2024	Total
5307 FTA 5307 UZA FORMULAR				176	176	176							176
STATE TRANSIT ASSIST				44	44	44							44
RIV120807 Total				220	220	220							220
RIV120808	Riverside	SSAB		REG0702	NCR86					T	EXEMPT - 93.126	0	
Description:													
PTC 900 Agency SUNLINE TRANSIT AGENCY													
IN COACHELLA VALLEY FOR SUNLINE TRANSIT AGENCY - FACILITY IMPROVEMENTS: REPAVE THE EXISTING BUS YARD AND STAFF PARKING AREA AT THE THOUSAND PALMS OPERATING FACILITY (FTA 5307 - FY 13) (UZA: INCCPS).													
Fund		ENG	R/W	CON	Total	Prior	2018/2019	2019/2020	2020/2021	2021/2022	2022/2023	2023/2024	Total
5307 FTA 5307 UZA FORMULAR				720	720	720							720
STATE TRANSIT ASSIST				180	180	180							180
RIV120808 Total				900	900	900							900



Final 2019 Federal Transportation Improvement Program

Completed Projects
 Riverside County Project Listing
 Local Highway, State Highway, Transit
 (in \$000's)

ProjectID	County	Air Basin	Model	RTP ID	Program					System	Conformity Category	Amendment	
RIV120809	Riverside	SSAB		3TL607	NCR10					T	EXEMPT - 93.126	0	
Description:													
						PTC	395			Agency	SUNLINE TRANSIT AGENCY		
IN THE COACHELLA VALLEY FOR SUNLINE TRANSIT AGENCY - PURCHASE TRANSIT STOP ENHANCEMENTS FOR CONTINUED IMPROVEMENTS TO BUS STOPS FOR THE SAFETY AND COMFORT OF PASSENGERS, PER COMPREHENSIVE OPERATIONAL ANALYSIS RECOMMENDATION (CA PROP 1B SECURITY FUNDED PROJECT).													
Fund		ENG	R/W	CON	Total	Prior	2018/2019	2019/2020	2020/2021	2021/2022	2022/2023	2023/2024	Total
PUBLIC TRANS MODERINAZATION IMP AND SERV. ENHANCEMENT ACCT.				395	395	395							395
RIV120809 Total				395	395	395							395
RIV120810	Riverside	SSAB		REG0702	ADR55					T	EXEMPT - 93.126	0	
Description:													
						PTC	200			Agency	SUNLINE TRANSIT AGENCY		
IN COACHELLA VALLEY FOR SUNLINE TRANSIT AGENCY - FACILITY IMPROVEMENTS: IMPROVE THE THOUSAND PALMS AND INDIO FACILITIES, INCLUDING ROOF REPAIR AND REPLACEMENT, NEW CARPETING AND BLINDS, AND REPAIR OF PARKING FACILITIES FOR STAFF USE (FTA 5307 - FY 13) (UZA: INCCPS).													
Fund		ENG	R/W	CON	Total	Prior	2018/2019	2019/2020	2020/2021	2021/2022	2022/2023	2023/2024	Total
5307 FTA 5307 UZA FORMULAR				160	160	160							160
STATE TRANSIT ASSIST				40	40	40							40
RIV120810 Total				200	200	200							200
RIV120816	Riverside	SSAB		3TL1207	TRN07					T	EXEMPT - 93.126	0	
Description:													
						PTC	50			Agency	SUNLINE TRANSIT AGENCY		
IN THE COACHELLA VALLEY FOR SUNLINE TRANSIT - PURCHASE MAJOR REPLACEMENT MAINTENANCE TOOLS AND EQUIPMENT FOR ROUTINE VEHICLE MAINTENANCE (FTA 5307 - FY 13) (UZA: INCCPS).													
Fund		ENG	R/W	CON	Total	Prior	2018/2019	2019/2020	2020/2021	2021/2022	2022/2023	2023/2024	Total
5307 FTA 5307 UZA FORMULAR				40	40	40							40
STATE TRANSIT ASSIST				10	10	10							10
RIV120816 Total				50	50	50							50
RIV120829	Riverside	SSAB		REG0702	TRN09					T	EXEMPT - 93.126	0	
Description:													
						PTC	1,820			Agency	SUNLINE TRANSIT AGENCY		
IN COACHELLA VALLEY FOR SUNLINE TRANSIT AGENCY - SOLAR PANEL REPLACEMENT: REPLACEMENT OF EXISTING SOLAR PANELS, PROVING 33 PERCENT OF SUNLINE ENERGY NEEDS FOR OPERATING OFFICES AND FACILITIES (PROJECT FUNDED BY FY 12 STATE OF GOOD REPAIR, BUS LIVABILITY AND TRANSIT ASSET MANAGEMENT).													
Fund		ENG	R/W	CON	Total	Prior	2018/2019	2019/2020	2020/2021	2021/2022	2022/2023	2023/2024	Total
FTA 5309(c) BUS				1,456	1,456	1,456							1,456
AGENCY				315	315	315							315
STATE TRANSIT ASSIST				49	49	49							49
RIV120829 Total				1,820	1,820	1,820							1,820



Final 2019 Federal Transportation Improvement Program

Completed Projects
 Riverside County Project Listing
 Local Highway, State Highway, Transit
 (in \$000's)

ProjectID	County	Air Basin	Model	RTP ID	Program					System	Conformity Category	Amendment	
RIV130506	Riverside	SSAB		3TL907	BUO00					T	EXEMPT - 93.126	0	
Description: PTC 108 Agency SUNLINE TRANSIT AGENCY													
IN THE COACHELLA VALLEY FOR SUNLINE TRANSIT AGENCY – JOB ACCESS & REVERSE COMMUTE AND NEW FREEDOM PROJECT: EXPRESS SERVICE TO THE PASS AREA WITH SERVICE TO CABAZON, BANNING AND BEAUMONT, MORENO VALLEY, AND RIVERSIDE, CONNECTING COACHELLA VALLEY COMMUTERS TO WESTERN RIVERSIDE COUNTY (FTA 5316 AND FTA 5317, FY 12).													
Fund		ENG	R/W	CON	Total	Prior	2018/2019	2019/2020	2020/2021	2021/2022	2022/2023	2023/2024	Total
FTA 5316 JOB ACCESS PROGRAM				33	33	33							33
FTA 5317 NEW FREEDOM PROGRAM				21	21	21							21
AGENCY				54	54	54							54
RIV130506 Total				108	108	108							108
RIV130507	Riverside	SSAB		REG0702	TDM24					T	EXEMPT - 93.126	0	
Description: PTC 326 Agency SUNLINE TRANSIT AGENCY													
GROUPED PROJECTS FOR OPERATING ASSISTANCE TO TRANSIT AGENCIES: PROJECTS ARE CONSISTENT WITH 40 CFR PART 93.126 EXEMPT TABLES 2 AND TABLE 3 CATEGORIES - OPERATING ASSISTANCE TO TRANSIT AGENCIES.													
Fund		ENG	R/W	CON	Total	Prior	2018/2019	2019/2020	2020/2021	2021/2022	2022/2023	2023/2024	Total
FTA 5317 NEW FREEDOM PROGRAM				157	157	157							157
AGENCY				169	169	169							169
RIV130507 Total				326	326	326							326
RIV130607	Riverside	SSAB		REG0702	BUR05					T	EXEMPT - 93.126	0	
Description: PTC 825 Agency SUNLINE TRANSIT AGENCY													
IN EASTERN RIVERSIDE COUNTY FOR SUNLINE - REHABILITATE 15 BUSES. REHABILITATION INCLUDES: REPLACING ENGINES, TRANSMISSIONS, SEAT COVERS, DECALS AS WELL AS PURCHASE OF OTHER BUS EQUIPMENT TO REPAIR/REHABILITATE BUSES. (UZA INDIO-CATHEDRAL CITY-PALM SPRINGS) (FTA 5307 FY 12/13)													
Fund		ENG	R/W	CON	Total	Prior	2018/2019	2019/2020	2020/2021	2021/2022	2022/2023	2023/2024	Total
5307IC INDIO-CATHEDRAL CITY URBANIZED AREA				660	660	660							660
STATE TRANSIT ASSIST				165	165	165							165
RIV130607 Total				825	825	825							825
RIV130608	Riverside	SSAB		REG0702	PAR17					T	EXEMPT - 93.126	0	
Description: PTC 440 Agency SUNLINE TRANSIT AGENCY													
IN COACHELLA VALLEY FOR SUNLINE TRANSIT AGENCY: PURCHASE OF FOUR (TYPE 4 30FT.) REPLACEMENT PARATRANSIT BUSES. (FTA 5307 - FY13 \$168K, FY14 - \$71K) (FTA 5310 - FY14 \$105K) (UZA: INDCCPS)													
Fund		ENG	R/W	CON	Total	Prior	2018/2019	2019/2020	2020/2021	2021/2022	2022/2023	2023/2024	Total
5307IC INDIO-CATHEDRAL CITY URBANIZED AREA				239	239	239							239
5310 FTA 5310 ELD AND DISABI				105	105	105							105
STATE TRANSIT ASSIST				96	96	96							96
RIV130608 Total				440	440	440							440



Final 2019 Federal Transportation Improvement Program

Completed Projects
Riverside County Project Listing
Local Highway, State Highway, Transit
(in \$000's)

ProjectID	County	Air Basin	Model	RTP ID	Program					System	Conformity Category	Amendment	
RIV130613	Riverside	SSAB		REG0702	VEN02					T	EXEMPT - 93.126	0	
Description: PTC 440 Agency SUNLINE TRANSIT AGENCY													
IN EASTERN RIVERSIDE COUNTY FOR SUNLINE - PURCHASE 3 REPLACEMENT AND 2 NEW EXPANSION CNG SUPPORT VEHICLES AND 6 REPLACEMENT SERVICE VEHICLES. (UZA INDIO-CATHEDRAL CITY-PALM SPRINGS) (FTA 5307 FY 12/13)													
Fund		ENG	R/W	CON	Total	Prior	2018/2019	2019/2020	2020/2021	2021/2022	2022/2023	2023/2024	Total
5307IC INDIO-CATHEDRAL CITY URBANIZED AREA				352	352	352							352
STATE TRANSIT ASSIST				88	88	88							88
RIV130613 Total				440	440	440							440
RIV140806	Riverside	SSAB		REG0702	BUN07					T	EXEMPT - 93.126	0	
Description: PTC 312 Agency SUNLINE TRANSIT AGENCY													
IN EASTERN COACHELLA VALLEY FOR SUNLINE TRANSIT AGENCY: PURCHASE TRANSIT ENHANCE. BUS STOP AMENITIES (E.G. BENCHES, TRASH CONTAINERS, KIOSK LEXANS & SCHEDULES, SHELTERS, SUPPLIES, ETC.) FOR VARIOUS STOPS (FY14 5307 - \$100K) (UZA: INDCCPS) (TE)													
Fund		ENG	R/W	CON	Total	Prior	2018/2019	2019/2020	2020/2021	2021/2022	2022/2023	2023/2024	Total
5307IC INDIO-CATHEDRAL CITY URBANIZED AREA				100	100	100							100
PUBLIC TRANS MODERINAZATION IMP AND SERV. ENHANCEMENT ACCT.				212	212	212							212
RIV140806 Total				312	312	312							312
RIV140807	Riverside	SSAB		REG0702	TRR06					T	EXEMPT - 93.126	0	
Description: PTC 270 Agency SUNLINE TRANSIT AGENCY													
IN COACHELLA VALLEY FOR SUNLINE TRANSIT AGENCY: PURCHASE VARIOUS IT EQUIPMENT, SOFTWARE AND HARDWARE FOR EXISTING AND EXPANSION SERVICE, AS WELL AS FOR PLANNING RELATED ACTIVITIES ON BUS STOP IMPROVEMENT PROJECTS (FY13 5307 - \$240K) (UZA: INDCCPS).													
Fund		ENG	R/W	CON	Total	Prior	2018/2019	2019/2020	2020/2021	2021/2022	2022/2023	2023/2024	Total
5307IC INDIO-CATHEDRAL CITY URBANIZED AREA				240	240	240							240
STATE TRANSIT ASSIST				30	30	30							30
RIV140807 Total				270	270	270							270
RIV140808	Riverside	SSAB		REG0701	VER03					T	EXEMPT - 93.126	0	
Description: PTC 170 Agency SUNLINE TRANSIT AGENCY													
IN COACHELLA VALLEY FOR SUNLINE TRANSIT AGENCY: PURCHASE ONE TRUCK, ONE SUPERVISOR SUV, AND TWO REPLACEMENT CNG RELIEF CARS. (FY14 5307 - \$130K) (UZA: INCCPS).													
Fund		ENG	R/W	CON	Total	Prior	2018/2019	2019/2020	2020/2021	2021/2022	2022/2023	2023/2024	Total
5307IC INDIO-CATHEDRAL CITY URBANIZED AREA				130	130	130							130
STATE TRANSIT ASSIST				40	40	40							40
RIV140808 Total				170	170	170							170



Final 2019 Federal Transportation Improvement Program

Completed Projects
 Riverside County Project Listing
 Local Highway, State Highway, Transit
 (in \$000's)

ProjectID	County	Air Basin	Model	RTP ID	Program					System	Conformity Category	Amendment	
RIV140813	Riverside	SSAB		REG0702	ADR55					T	EXEMPT - 93.126	0	
Description: IN COACHELLA VALLEY FOR SUNLINE TRANSIT AGENCY: PRIMARILY FOR THE DEMOLITION OF THE REDEVELOPMENT OF THE ADMINISTRATIVE OFFICE THOUSAND PALMS SITE. (FY14 5307 - \$160K) (UZA: INCCPS)													
		ENG	R/W	CON	Total	Prior	2018/2019	2019/2020	2020/2021	2021/2022	2022/2023	2023/2024	Total
Fund				160	160	160							160
5307IC INDIO-CATHEDRAL CITY URBANIZED AREA STATE TRANSIT ASSIST				40	40	40							40
RIV140813 Total				200	200	200							200
RIV150307	Riverside	SSAB		REG0702	PAO00					T	EXEMPT - 93.126	0	
Description: IN THE COACHELLA VALLEY FOR SUNLINE TRANSIT - CONTINUATION OF TAXI VOUCHER PROGRAM (FTA 5310 - FFY 12/13 AND FFY 13/14).													
		ENG	R/W	CON	Total	Prior	2018/2019	2019/2020	2020/2021	2021/2022	2022/2023	2023/2024	Total
Fund				58	58	58							58
5310IC INDIO-CATHEDRAL CITY URBANIZED AREA - EM													
RIV150307 Total				58	58	58							58
RIV150308	Riverside	SSAB		REG0702	PAN93					T	EXEMPT - 93.126	0	
Description: IN THE COACHELLA VALLEY FOR SUNLINE TRANSIT - PURCHASE OF ONE (1) MEDIUM BUS FOR EXPANSION OF SERVICE (FTA 5310 - FFY12/13 AND FFY13/14).													
		ENG	R/W	CON	Total	Prior	2018/2019	2019/2020	2020/2021	2021/2022	2022/2023	2023/2024	Total
Fund				98	98	98							98
5310IC INDIO-CATHEDRAL CITY URBANIZED AREA - EM													
RIV150308 Total				98	98	98							98
RIV150309	Riverside	SSAB		REG0702	PAN07					T	EXEMPT - 93.126	0	
Description: IN THE COACHELLA VALLEY FOR SUNLINE TRANSIT - PURCHASE OF ONE (1) MOBILE RADIO (FTA 5310 - FFY 12/13 AND FFY 13/14).													
		ENG	R/W	CON	Total	Prior	2018/2019	2019/2020	2020/2021	2021/2022	2022/2023	2023/2024	Total
Fund				1	1	1							1
5310IC INDIO-CATHEDRAL CITY URBANIZED AREA - EM													
RIV150309 Total				1	1	1							1
RIV150617	Riverside	SSAB		REG0702	TRR06					T	EXEMPT - 93.126	0	
Description: IN THE COACHELLA VALLEY FOR SUNLINE TRANSIT: INFORMATION TECHNOLOGY EQUIPMENT INCLUDING VARIOUS SOFTWARE AND HARDWARE. (FY15 5307) (UZA: INCCPS)													
		ENG	R/W	CON	Total	Prior	2018/2019	2019/2020	2020/2021	2021/2022	2022/2023	2023/2024	Total
Fund				240	240	240							240
5307IC INDIO-CATHEDRAL CITY URBANIZED AREA STATE TRANSIT ASSIST				60	60	60							60
RIV150617 Total				300	300	300							300



Final 2019 Federal Transportation Improvement Program

Completed Projects
 Riverside County Project Listing
 Local Highway, State Highway, Transit
 (in \$000 's)

ProjectID	County	Air Basin	Model	RTP ID	Program						System	Conformity Category	Amendment	
RIV150618	Riverside	SSAB		3TL1307	VEN03						T	EXEMPT - 93.126	0	
Description:											PTC	200	Agency	SUNLINE TRANSIT AGENCY
IN THE COACHELLA VALLEY FOR SUNLINE TRANSIT: PURCHASE OF 3 REPLACEMENT NON-REVENUE CNG RELIEF CARS AND 2 REPLACEMENT PICK-UP TRUCKS (FY15 5307) (UZA: INCCPS)														
Fund		ENG	R/W	CON	Total	Prior	2018/2019	2019/2020	2020/2021	2021/2022	2022/2023	2023/2024	Total	
5307IC INDIO-CATHEDRAL CITY URBANIZED AREA				160	160	160							160	
STATE TRANSIT ASSIST				40	40	40							40	
RIV150618 Total				200	200	200							200	
RIV150620	Riverside	SSAB		REG0702	BUO00						T	EXEMPT - 93.126	0	
Description:											PTC	30,217	Agency	SUNLINE TRANSIT AGENCY
IN THE COACHELLA VALLEY FOR SUNLINE TRANSIT: OPERATING ASSISTANCE FOR FIXED ROUTE AND PARATRANSIT SERVICE FOR FY16/17. (UZA: INCCPS)														
Fund		ENG	R/W	CON	Total	Prior	2018/2019	2019/2020	2020/2021	2021/2022	2022/2023	2023/2024	Total	
5307IC INDIO-CATHEDRAL CITY URBANIZED AREA				3,200	3,200	3,200							3,200	
5311 - NONURBANIZED AREA FORMULA PROGRAM				360	360	360							360	
AGENCY				1,614	1,614	1,614							1,614	
FARE REVENUE				3,538	3,538	3,538							3,538	
LOCAL TRANS FUNDS				14,857	14,857	14,857							14,857	
RIV CO SALES TAX				6,492	6,492	6,492							6,492	
CAP AND TRADE PROGRAM				156	156	156							156	
RIV150620 Total				30,217	30,217	30,217							30,217	
Grand Total		18,271	12,914	391,559	422,744	421,904	840						422,744	



Final 2019 Federal Transportation Improvement Program

Completed Projects San Bernardino County Project Listing Local Highway, State Highway, Transit (in \$000`s)

ProjectID	County	Air Basin	Model	RTP ID	Program	Route	Begin	End	Signage Begin	Signage End	System	Conformity Category	Amendment
200049	San Bernardino	MDAB		200049	CAX65						L	NON-EXEMPT	0
Description: PTC 46,477 Agency APPLE VALLEY													
MOJAVE RIVER BRIDGE CROSSING FROM TERMINUS OF YUCCA LOMA RD TO TERMINUS OF GREEN TREE BLVD – INCLUDES WIDENING YATES RD. 2-4 LANES FROM .24 MILE NORTH OF CHINQUAPIN TO .02 MILES SOUTH OF FORTUNA (1.5 MILES) - PRE. ENVIRONMENTAL REVIEW FOR CONSTRUCTION OF NEW 4 LANE BRIDGE-INCLUDES A BRIDGE OVER THE BNSF RR TO HESPERIA ROAD													
Fund	ENG	R/W	CON	Total	Prior	2018/2019	2019/2020	2020/2021	2021/2022	2022/2023	2023/2024	Total	
STP LOCAL	2,800			2,800	2,800							2,800	
CITY FUNDS	563	200	17,198	17,961	17,961							17,961	
COUNTY			1,845	1,845	1,845							1,845	
DEVELOPER FEES	1,000	175		1,175	1,175							1,175	
SBD CO MEASURE I			12,984	12,984	12,984							12,984	
STATE LOCAL PARTNER			9,712	9,712	9,712							9,712	
200049 Total	4,363	375	41,739	46,477	46,477							46,477	

ProjectID	County	Air Basin	Model	RTP ID	Program	Route	Begin	End	Signage Begin	Signage End	System	Conformity Category	Amendment
20083402	San Bernardino	SCAB		4A1002	CAXT5						L	NON-EXEMPT	0
Description: PTC 11,942 Agency CHINO HILLS													
PEYTON DRIVE FROM EUCALYPTUS TO SR142, WIDEN PEYTON 2-4 LANES WITH MARKED BIKE LANES IN EACH DIRECTION; CONSTRUCT EUCALYPTUS AVE FROM PEYTON DRIVE TO CHINO HILLS COMMUNITY PARK ENTRANCE, CONSTRUCT 2 LN RD; IMPROVE ENGLISH CHANNEL													
Fund	ENG	R/W	CON	Total	Prior	2018/2019	2019/2020	2020/2021	2021/2022	2022/2023	2023/2024	Total	
DEMO-SAFETEA-LU			3,748	3,748	3,748							3,748	
CITY FUNDS			1,605	1,605	1,605							1,605	
FEE	708	699	5,182	6,589	6,589							6,589	
20083402 Total	708	699	10,535	11,942	11,942							11,942	

ProjectID	County	Air Basin	Model	RTP ID	Program	Route	Begin	End	Signage Begin	Signage End	System	Conformity Category	Amendment
SBD031227	San Bernardino	SCAB		SBD031227	CAX66						L	NON-EXEMPT	0
Description: PTC 24,462 Agency FONTANA													
Jurupa Ave: From Etiwanda Ave to Mulberry Ave - construct 4 lane road; From Hemlock to Sierra Ave - construct 6 lane road.													
Fund	ENG	R/W	CON	Total	Prior	2018/2019	2019/2020	2020/2021	2021/2022	2022/2023	2023/2024	Total	
CITY FUNDS	1,174	1,174	5,480	7,828	7,828							7,828	
SBD CO MEASURE I	2,495	2,495	11,644	16,634	16,634							16,634	
SBD031227 Total	3,669	3,669	17,124	24,462	24,462							24,462	

ProjectID	County	Air Basin	Model	RTP ID	Program	Route	Begin	End	Signage Begin	Signage End	System	Conformity Category	Amendment
SBD031246	San Bernardino	SCAB		SBD031246	CAX63						L	NON-EXEMPT	0
Description: PTC 7,881 Agency FONTANA													
FOOTHILL BOULEVARD: Citrus Ave to Oleander - Widen 4-6 lanes.													
Fund	ENG	R/W	CON	Total	Prior	2018/2019	2019/2020	2020/2021	2021/2022	2022/2023	2023/2024	Total	
CITY FUNDS	91	140	2,292	2,523	2,523							2,523	
SBD CO MEASURE I	194	296	4,868	5,358	5,358							5,358	
SBD031246 Total	285	436	7,160	7,881	7,881							7,881	



Final 2019 Federal Transportation Improvement Program

Completed Projects
 San Bernardino County Project Listing
 Local Highway, State Highway, Transit
 (in \$000's)

ProjectID	County	Air Basin	Model	RTP ID	Program	Route	Begin	End	Signage Begin	Signage End	System	Conformity Category	Amendment
20061015	San Bernardino	SCAB		20061015	CAX60						L	TCM	0
Description: GREENSPOT ROAD BRIDGE AT SANTA ANA RIVER - GREENSPOT RD.CONSTRUCT NEW 4 LANE BRIDGE (STRIPING FOR 2 LANES) AT SAR W/ CHANNEL IMPROVMENTS-REALIGN APPROX 2400 FT OF 2 LANE RD.(54C0368) - EXISTING BRIDGE WILL BE PRESERVED AND REHABILITATED FOR PEDESTRIAN, BICYCLE, AND EQUESTRIAN USES. (Toll Credits: HBRR-L in R/W & CON/ TEA in CON)													
		ENG	R/W	CON	Total	Prior	2018/2019	2019/2020	2020/2021	2021/2022	2022/2023	2023/2024	Total
CITY FUNDS		100		1,991	2,091	2,091							2,091
DEVELOPER FEES				1,000	1,000	1,000							1,000
LOCAL ADVANCE CONSTRUCTION													
SBD CO MEASURE I		188			188	188							188
BRIDGE - LOCAL		752	198	8,565	9,515	9,515							9,515
STATE LOCAL PARTNER				1,000	1,000	1,000							1,000
STP ENHANCE-RIP TEA				670	670	670							670
20061015 Total		1,040	198	13,226	14,464	14,464							14,464

ProjectID	County	Air Basin	Model	RTP ID	Program	Route	Begin	End	Signage Begin	Signage End	System	Conformity Category	Amendment
201185	San Bernardino	SCAB		4AL04	NCR81						L	EXEMPT - 93.126	0
Description: 3RD STREET FROM VICTORIA AVENUE TO PALM AVENUE - SHOULDER IMPROVEMENTS AND STORM DRAIN IMPROVEMENTS (REMAINS 4 LANES) (1 MILE)FORMERLY PART OF PROJECT ID 200430													
		ENG	R/W	CON	Total	Prior	2018/2019	2019/2020	2020/2021	2021/2022	2022/2023	2023/2024	Total
EDA GRANT		180	5	2,925	3,110	3,110							3,110
CITY FUNDS		20	1	325	346	346							346
201185 Total		200	6	3,250	3,456	3,456							3,456

ProjectID	County	Air Basin	Model	RTP ID	Program	Route	Begin	End	Signage Begin	Signage End	System	Conformity Category	Amendment
20081704	San Bernardino	SCAB		4GL04	NCRH4						L	EXEMPT - 93.127	0
Description: I-10/ALABAMA AND REDLANDS BLVD AND ALABAMA COLTON INTERSECTION IMPROVEMENTS - WIDEN INTERSECTION APPROACHES ON ALL FOUR LEGS OF REDLANDS/ALABAMA BLVD ST. INTERSECTION ADD DUAL LEFT TURN LANES. REALIGN ALABAMA ST ON NORTH SIDE OF INTERSECTION TO ELIMINATE THE 23in HORIZONTAL OFFSET AT INTERSECTION													
		ENG	R/W	CON	Total	Prior	2018/2019	2019/2020	2020/2021	2021/2022	2022/2023	2023/2024	Total
DEVELOPER FEES				500	500	500							500
SBD CO MEASURE I		79	338	12,400	12,817	12,817							12,817
20081704 Total		79	338	12,900	13,317	13,317							13,317

ProjectID	County	Air Basin	Model	RTP ID	Program	Route	Begin	End	Signage Begin	Signage End	System	Conformity Category	Amendment
20150010	San Bernardino	SCAB		4A07259	CAY76						L	NON-EXEMPT	0
Description: SLOVER AVE PHASE II: TAMARIND AVE TO ALDER / LINDEN AVE TO CEDAR AVE; WIDEN 2-4 LNS													
		ENG	R/W	CON	Total	Prior	2018/2019	2019/2020	2020/2021	2021/2022	2022/2023	2023/2024	Total
COUNTY		2,017	3,025	5,261	10,303	10,303							10,303
20150010 Total		2,017	3,025	5,261	10,303	10,303							10,303



Final 2019 Federal Transportation Improvement Program

Completed Projects
San Bernardino County Project Listing
Local Highway, State Highway, Transit
(in \$000's)

ProjectID	County	Air Basin	Model	RTP ID	Program	Route	Begin	End	Signage Begin	Signage End	System	Conformity Category	Amendment
20150103	San Bernardino	MDAB		7120004	NCRH4						L	EXEMPT - 93.127	0
Description:							PTC	738			Agency	SAN BERNARDINO COUNTY	
Segment N: OF NEEDLES HIGHWAY (PROJECT ID# SBD031426): RESURFACE ROADWAY FROM "N" Street to 600' NORTH OF BALBOA PLACE, L-6056' (1.15MI).													
Fund		ENG	R/W	CON	Total	Prior	2018/2019	2019/2020	2020/2021	2021/2022	2022/2023	2023/2024	Total
PUBLIC LAND HWYS				738	738	738							738
20150103 Total				738	738	738							738
201184	San Bernardino	SCAB		4OM0701	CAX63						L	NON-EXEMPT	0
Description:							PTC	400			Agency	SAN BERNARDINO, CITY OF	
STERLING AVE FROM 3RD STREET TO 5TH STREET - WIDEN FROM 2-4 LANES (0.13 MILES)FORMERLY PART OF PROJECT ID 200852													
Fund		ENG	R/W	CON	Total	Prior	2018/2019	2019/2020	2020/2021	2021/2022	2022/2023	2023/2024	Total
CITY FUNDS		32		368	400	400							400
201184 Total		32		368	400	400							400
200850	San Bernardino	SCAB		200850	NCN31						L	EXEMPT - 93.127	0
Description:							PTC	26,398			Agency	SANBAG	
PALM AVE. GRADE SEPARATION , PALM AVE. APPROX. 530 FT S/O I-215 PALM AVE. INTERCHANGE TO APPROX. 1450 FT S/O CAJON BLVD.-CONSTRUCT AT GRADE RR SEPARATION - BUILD BRIDGE OVERCROSSING SEPARATING TRAFFIC FROM RR CROSSING (NO ADDITIONAL LANES) 2-2 LANES (CA615)													
Fund		ENG	R/W	CON	Total	Prior	2018/2019	2019/2020	2020/2021	2021/2022	2022/2023	2023/2024	Total
CMAQ			4,300		4,300	4,300							4,300
DEMO-SAFETEA-LU				1,600	1,600	1,600							1,600
PROJECTS OF NATIONAL AND REGIONAL SIGNIFICANCE				3,364	3,364	3,364							3,364
DEVELOPER FEES		409	1,215	1,917	3,541	3,541							3,541
PRIVATE FUNDS				550	550	550							550
SBD CO MEASURE I		2,389	2,805	3,289	8,483	8,483							8,483
TRADE CORRIDOR PROGRAM				4,560	4,560	4,560							4,560
200850 Total		2,798	8,320	15,280	26,398	26,398							26,398
20110109	San Bernardino	SCAB		4G0154	NCN31						L	EXEMPT - 93.126	0
Description:							PTC	59,855			Agency	SANBAG	
CONSTRUCT NEW RAILROAD GRADE-SEPARATED CROSSING BETWEEN LAUREL STREET AND THE BNSF RAILROAD IN THE CITY OF COLTON. WORK ALONG LAUREL STREET BEGINS APPROXIMATELY 420 FT EAST OF PENNSYLVANIA AVE AND 195FT WEST OF 9TH ST. NO ADDITIONAL LANES ARE PROPOSED.													
Fund		ENG	R/W	CON	Total	Prior	2018/2019	2019/2020	2020/2021	2021/2022	2022/2023	2023/2024	Total
CITY FUNDS		464	1,101	4,396	5,961	5,961							5,961
PRIVATE FUNDS		824	1,956	7,814	10,594	10,594							10,594
SBD CO MEASURE I		1,127	2,548	7,222	10,897	10,897							10,897
TRADE CORRIDOR PROGRAM				24,713	24,713	24,713							24,713
TRAFFIC CONGESTION RELIEF		2,242	5,448		7,690	7,690							7,690
20110109 Total		4,657	11,053	44,145	59,855	59,855							59,855



Final 2019 Federal Transportation Improvement Program

Completed Projects
 San Bernardino County Project Listing
 Local Highway, State Highway, Transit
 (in \$000's)

ProjectID	County	Air Basin	Model	RTP ID	Program	Route	Begin	End	Signage Begin	Signage End	System	Conformity Category	Amendment
20150104	San Bernardino	SCAB		REG0701	NCR25						L	EXEMPT - 93.126	0
Description:							PTC	3,641			Agency	VARIOUS AGENCIES	
GRPED PROJECTS FOR SAFETY IMPRMNTS (STATE): SAFE RTES 2 SCHOOL PROG.(SR2S) - PROJECTS ARE CONSISTENT W/40 CFR PART 93.126 EXEMPT TABLES 2&3 CATEGORIES - RR/HW CROSSING, SAFER NON-FED-AID SYSTEM RDS, SHLDER IMPRMNTS, TRAFFIC CTRL DEVICES & OPERATING ASSIST. OTHER THAN SIGNALIZATION PROJECTS, INTERSECTION SIGNALIZATION PROJECTS @ INDIVIDUAL INTERSECTIONS, PAVEMENT MARKING. Toll credit to match ATP.													
Fund		ENG	R/W	CON	Total	Prior	2018/2019	2019/2020	2020/2021	2021/2022	2022/2023	2023/2024	Total
CITY FUNDS		55	100		155	155							155
ACTIVE TRANSPORTATION PROGRAM		100	50	3,336	3,486	3,486							3,486
20150104 Total		155	150	3,336	3,641	3,641							3,641
20150105	San Bernardino	SCAB		REG0701	PLN40						L	EXEMPT - 93.126	0
Description:							PTC	665			Agency	VARIOUS AGENCIES	
GROUPED PROJECTS FOR PLANNING AND TECHNICAL STUDIES (STATE) - PROJECTS ARE CONSISTENT WITH 40 CFR PART 93.126 EXEMPT TABLES 2 AND TABLE 3 CATEGORIES - PLANNING AND TECHNICAL STUDIES													
Fund		ENG	R/W	CON	Total	Prior	2018/2019	2019/2020	2020/2021	2021/2022	2022/2023	2023/2024	Total
ACTIVE TRANSPORTATION PROGRAM				665	665	665							665
20150105 Total				665	665	665							665
20150106	San Bernardino	SCAB		REG0701	NCR25						L	EXEMPT - 93.126	0
Description:							PTC	8,416			Agency	VARIOUS AGENCIES	
GROUPED PROJECTS FOR SAFETY IMPRMNTS (REGIONAL): SAFE ROUTES TO SCHOOL PROGRAM (SRTS) - PROJECTS ARE CONSISTENT W/40 CFR PART 93.126 EXEMPT TABLES 2 & TABLE 3 CATEGORIES - RR/HW CROSSING, SAFER NON-FEDERAL-AID SYSTEM RDS, SHOULDER IMPRMNTS, TRAFFIC CTRL DEVICES & OPERATING ASSISTANCE OTHER THAN SIGNALIZATION PROJECTS. ETC. TOLL CREDIT TO MATCH ATP													
Fund		ENG	R/W	CON	Total	Prior	2018/2019	2019/2020	2020/2021	2021/2022	2022/2023	2023/2024	Total
CITY FUNDS				40	40	40							40
ACTIVE TRANSPORTATION PROGRAM - MPO		710	80	7,586	8,376	8,376							8,376
20150106 Total		710	80	7,626	8,416	8,416							8,416
2011155	San Bernardino	SCAB		4A04418	CAX63						L	NON-EXEMPT	0
Description:							PTC	7,250			Agency	YUCAIPA	
YUCAIPA BLVD. IMPROVEMENTS - YUCAIPA BLVD FRIN 15TH ST. TO I-10 FREEWAY- WIDEN FROM 4-6 LANES (PHASED PROJECT)													
Fund		ENG	R/W	CON	Total	Prior	2018/2019	2019/2020	2020/2021	2021/2022	2022/2023	2023/2024	Total
DEVELOPER FEES		260	986	6,004	7,250	7,250							7,250
2011155 Total		260	986	6,004	7,250	7,250							7,250



Final 2019 Federal Transportation Improvement Program

Completed Projects
 San Bernardino County Project Listing
 Local Highway, State Highway, Transit
 (in \$000's)

ProjectID	County	Air Basin	Model	RTP ID	Program	Route	Begin	End	Signage Begin	Signage End	System	Conformity Category	Amendment
2011157	San Bernardino	SCAB		4AL04	CAX63						L	NON-EXEMPT	0
Description:							PTC	3,174			Agency	YUCAIPA	
AVENUE E IMPROVEMENTS FROM BRYANT ST. TO 5TH STREET, WIDEN 2-4 LANES (PHASED PROJECT)													
Fund	ENG	R/W	CON	Total	Prior	2018/2019	2019/2020	2020/2021	2021/2022	2022/2023	2023/2024	Total	
CITY FUNDS	100			100	100							100	
DEVELOPER FEES		300	1,226	1,526	1,526							1,526	
SBD CO MEASURE I			1,548	1,548	1,548							1,548	
2011157 Total	100	300	2,774	3,174	3,174							3,174	
20150303	San Bernardino	SCAB		0A6410	NCR31						L	EXEMPT - 93.126	0
Description:							PTC	500			Agency	YUCAIPA	
IN YUCAIPA: WILDWOOD CANYON RD; FROM OAKVIEW TO OAKGROVE (183048), AND FROM 100 FT EAST & WEST OF OAKGROVE (183049) - POST DISASTER ROADWAY REHAB. (non-capacity enhancing)													
Fund	ENG	R/W	CON	Total	Prior	2018/2019	2019/2020	2020/2021	2021/2022	2022/2023	2023/2024	Total	
CITY FUNDS			500	500	500							500	
20150303 Total			500	500	500							500	
20151506	San Bernardino	SCAB		0A6410	NCN25						L	EXEMPT - 93.126	0
Description:							PTC	172			Agency	YUCAIPA	
In Yucaipa: Dunlap Recreational Trail													
Fund	ENG	R/W	CON	Total	Prior	2018/2019	2019/2020	2020/2021	2021/2022	2022/2023	2023/2024	Total	
RECREATIONAL TRAILS			131	131	131							131	
CITY FUNDS			41	41	41							41	
20151506 Total			172	172	172							172	
SBD031279	San Bernardino	MDAB		SBD031279	CAX70	15	29.5	30.9			S	NON-EXEMPT	0
Description:							PTC	64,346			Agency	SANBAG	
IN HESPERIA AT I-15 AND RANCHERO ROAD - CONSTRUCT 6 LANE INTERCHANGE WITH LEFT AND RIGHT TURN LANES, INCLUDING 1300 FT. AUX LANE PRIOR TO N/B OFF RAMP AND 3200 FT. AUX LANE FROM TO S/B LOOP ON RAMP													
Fund	ENG	R/W	CON	Total	Prior	2018/2019	2019/2020	2020/2021	2021/2022	2022/2023	2023/2024	Total	
INTERSTATE MAINT. DISCRETIONARY - H.R. 2764			2,008	2,008	2,008							2,008	
INTERSTATE MAINTENANCE DISCRETIONARY			1,000	1,000	1,000							1,000	
CITY FUNDS	4,575	8,516	3,000	16,091	16,091							16,091	
LOCAL ADVANCE CONSTRUCTION													
SBD CO MEASURE I			5,049	5,049	5,049							5,049	
CORRIDOR MOBILITY PROGRAM			21,135	21,135	21,135							21,135	
STATE LOCAL PARTNER			4,550	4,550	4,550							4,550	
STATE CASH - RIP		7,034	7,479	14,513	14,513							14,513	
SBD031279 Total	4,575	15,550	44,221	64,346	64,346							64,346	



Final 2019 Federal Transportation Improvement Program

Completed Projects
 San Bernardino County Project Listing
 Local Highway, State Highway, Transit
 (in \$000's)

ProjectID	County	Air Basin	Model	RTP ID	Program	Route	Begin	End	Signage Begin	Signage End	System	Conformity Category	Amendment
35556	San Bernardino	MDAB		35556	CAX63	15	42.5	46			S	NON-EXEMPT	0
Description: PTC 122,387 Agency CALTRANS IN THE CITY OF VICTORVILLE FROM 0.5 MILES NORTH OF MOJAVE DRIVE TO 1.5 NORTH OF EXISTING STODDARD WELLS ROAD OVERCROSSING. RECONSTRUCT D/E/STODDARD WELLS RD ICs. WIDEN BRIDGES (NO NEW LANES). CONSTRUCT NEW COLLECTOR DISTRIBUTOR RD OVER D/E/AND BNSF RR TO PARRALLEL I-15 NB INCLUDES ITS OWN BRIDGE. RECONST/REALIGN EAST/WEST FRONTAGE RDS. CONST NEW AUX LN. (REFER TO MODELING DETAILS)(CA061)													
Fund	ENG	R/W	CON	Total	Prior	2018/2019	2019/2020	2020/2021	2021/2022	2022/2023	2023/2024	Total	
STP LOCAL			3,637	3,637	3,637							3,637	
STATE CASH - IPP PRIOR	16,147	18,083		34,230	34,230							34,230	
STATE CASH - RIP PRIOR		5,013		5,013	5,013							5,013	
STIP ADVANCE CON-PIIP			55,852	55,852	55,852							55,852	
STIP ADVANCE CON-PRIP			23,655	23,655	23,655							23,655	
35556 Total	16,147	23,096	83,144	122,387	122,387							122,387	

ProjectID	County	Air Basin	Model	RTP ID	Program	Route	Begin	End	Signage Begin	Signage End	System	Conformity Category	Amendment
4351	San Bernardino	MDAB		4351	CAX63	58	22.2	31.1			S	NON-EXEMPT	0
Description: PTC 194,925 Agency CALTRANS SR58 EXPRESSWAY-REALIGN AND WIDEN FROM 2-4 LANE EXPRESSWAY. NEW INTERCHANGES AT LENWOOD RD AND HINKLEY RD. 2.4 MILES WEST OF HIDDEN RIVER RD. TO 0.7 MILES EAST OF LENWOOD ROAD -- REALIGN AND WIDEN TO 4 LANE EXPRESSWAY (2-4 LANES) (PHASE 2)													
Fund	ENG	R/W	CON	Total	Prior	2018/2019	2019/2020	2020/2021	2021/2022	2022/2023	2023/2024	Total	
NATIONAL HWY SYSTEM - IIP	16,900			16,900	16,900							16,900	
STIP ADVANCE CON-IIP		41,637	133,388	175,025	175,025							175,025	
STP ENHANCE-IIP TEA	296		2,704	3,000	3,000							3,000	
4351 Total	17,196	41,637	136,092	194,925	194,925							194,925	

ProjectID	County	Air Basin	Model	RTP ID	Program	Route	Begin	End	Signage Begin	Signage End	System	Conformity Category	Amendment
20150301	San Bernardino	MDAB		40M0701	ITS02	62	11.8	15.1			S	EXEMPT/MODELED	0
Description: PTC 212 Agency YUCCA VALLEY SR-62 TRAFFIC CONTROL SYNCHRONIZATION: 10 TRAFFIC SIGNALS FROM SR-62/SAGE AVE THROUGH SR-62/YUCCA MESA-LA CONTENTA ROAD.													
Fund	ENG	R/W	CON	Total	Prior	2018/2019	2019/2020	2020/2021	2021/2022	2022/2023	2023/2024	Total	
CMAQ			92	92	92							92	
CITY FUNDS	28		92	120	120							120	
20150301 Total	28		184	212	212							212	

ProjectID	County	Air Basin	Model	RTP ID	Program	Route	Begin	End	Signage Begin	Signage End	System	Conformity Category	Amendment
713	San Bernardino	SCAB		713	CAY68	215	4.1	10.1			S	TCM Committed	0
Description: PTC 724,444 Agency VARIOUS AGENCIES I-215 CORRIDOR NORTH - IN SAN BERNARDINO, ON I-215 FROM RTE 10 TO RTE 210 - ADD 2 HOV & 2 MIXED FLOW LNS (1 IN EA. DIR.) AND OPERATIONAL IMP INCLUDING AUX LANES AND BRAIDED RAMP (M003)													
Fund	ENG	R/W	CON	Total	Prior	2018/2019	2019/2020	2020/2021	2021/2022	2022/2023	2023/2024	Total	
ARRA - REGIONAL SURFACE TRANSPORTATION PROGRAM			77,212	77,212	77,212							77,212	
ARRA - SURFACE TRANSPORTATION PROGRAM			49,120	49,120	49,120							49,120	
ARRA - TRANSPORTATION ENHANCEMENT			1,732	1,732	1,732							1,732	



Final 2019 Federal Transportation Improvement Program

Completed Projects
San Bernardino County Project Listing
Local Highway, State Highway, Transit
(in \$000's)

CMAQ		41,407	64,423	105,830	105,830															105,830
DEMO - TEA 21			2,063	2,063	2,063															2,063
PROJECTS OF NATIONAL AND REGIONAL SIGNIFICANCE		17,095	38,905	56,000	56,000															56,000
STP LOCAL			66,557	66,557	66,557															66,557
SBD CO MEASURE I	27,594	23,974	10,033	61,601	61,601															61,601
CORRIDOR MOBILITY PROGRAM			59,000	59,000	59,000															59,000
STATE CASH - PRIOR STIP	5,390	38,348		43,738	43,738															43,738
STATE CASH - RIP			95,949	95,949	95,949															95,949
SURFACE TRANS PROG - RIP	14,052	66,590		80,642	80,642															80,642
TRAFFIC CONGESTION RELIEF			25,000	25,000	25,000															25,000
713 Total	47,036	187,414	489,994	724,444	724,444															724,444

ProjectID	County	Air Basin	Model	RTP ID		Program					System	Conformity Category			Amendment
200450	San Bernardino	SCAB		200450		TDR64					T	NON-EXEMPT			0
Description:							PTC	2,265			Agency	RIALTO			
RIALTO METROLINK STATION (Phase 1): INCREASE PARKING SPACES FROM 175 to 297 (additional 122 spaces)(Phase 2 - 20190005)															
Fund		ENG	R/W	CON	Total	Prior	2018/2019	2019/2020	2020/2021	2021/2022	2022/2023	2023/2024		Total	
5307 FTA 5307 UZA FORMULAR		225	54	1,473	1,752	1,752								1,752	
LOCAL TRANS FUNDS				513	513	513								513	
200450 Total		225	54	1,986	2,265	2,265								2,265	

ProjectID	County	Air Basin	Model	RTP ID		Program					System	Conformity Category			Amendment
20151303	San Bernardino	SCAB		4TR0101		STUDY					T	TCM			0
Description:							PTC	276			Agency	SANBAG			
REDLANDS RAIL (RPRP): LOCOMOTIVE VEHICLE SELECTION STUDY AND PURCHASE STUDY (3 vehicles)(PA&ED ONLY)															
Fund		ENG	R/W	CON	Total	Prior	2018/2019	2019/2020	2020/2021	2021/2022	2022/2023	2023/2024		Total	
SBD CO MEASURE I		276			276	276								276	
20151303 Total		276			276	276								276	

ProjectID	County	Air Basin	Model	RTP ID		Program					System	Conformity Category			Amendment
20061704	San Bernardino	MDAB		REG0701		BUO00					T	EXEMPT - 93.126			0
Description:							PTC	1,282			Agency	VICTOR VALLEY TRANSIT AUTHORITY			
FTA5316 JOBS ACCESS REVERSE COMMUTE (JARC) VARIOUS PROJECTS TO INCREASE TRANSPORTATION ACCESS TO JOBS FOR LOW INCOME INDIVIDUALS, INCLUDING VOUCHER PROGRAMS AND VANPOOLS															
Fund		ENG	R/W	CON	Total	Prior	2018/2019	2019/2020	2020/2021	2021/2022	2022/2023	2023/2024		Total	
FTA 5316 JOB ACCESS PROGRAM				672	672	672								672	
LOCAL TRANS FUNDS				346	346	346								346	
STATE TRANSIT ASSIST				264	264	264								264	
20061704 Total				1,282	1,282	1,282								1,282	

ProjectID	County	Air Basin	Model	RTP ID		Program					System	Conformity Category			Amendment
20112006	San Bernardino	MDAB		4TL104		BUN94					T	NON-EXEMPT			0
Description:							PTC	5,063			Agency	VICTOR VALLEY TRANSIT AUTHORITY			
BUS PURCHASES: FY16 PURCHASE 2 EXP. REGIONAL BUSES & 2 EXP. COUNTY BUSES (Routes 24 & 49)															
Fund		ENG	R/W	CON	Total	Prior	2018/2019	2019/2020	2020/2021	2021/2022	2022/2023	2023/2024		Total	
5307VH VICTORVILLE-HESPERIA URBANIZED AREA - FP				1,156	1,156	1,156								1,156	



Final 2019 Federal Transportation Improvement Program

Completed Projects Ventura County Project Listing Local Highway, State Highway, Transit (in \$000's)

ProjectID	County	Air Basin	Model	RTP ID	Program	Route	Begin	End	Signage Begin	Signage End	System	Conformity Category	Amendment
VEN040502	Ventura	SCCAB		VEN040502	CAXT2						L	TCM	0
Description: PTC 3,076 Agency CAMARILLO													
SANTA ROSA ROAD FROM UPLAND ROAD TO WOODCREEK ROAD WIDEN FROM TWO TO FOUR LANES AND ADD BIKE LANES													
Fund		ENG	R/W	CON	Total	Prior	2018/2019	2019/2020	2020/2021	2021/2022	2022/2023	2023/2024	Total
STP LOCAL - REGIONAL		570		1,953	2,523	2,523							2,523
CITY FUNDS		74	226	253	553	553							553
VEN040502 Total		644	226	2,206	3,076	3,076							3,076
VEN071104	Ventura	SCCAB		VEN071104	CAX67						L	NON-REPORTABLE TCM	0
Description: PTC 5,114 Agency CAMARILLO													
CONSTRUCT PONDEROSA EXTENSION FROM LAS POSAS RD TO SPRINGVILLE (0.9 MI) INCLUDING BIKE LANES (SPLIT FROM PROJECT 07-VEN990305)													
Fund		ENG	R/W	CON	Total	Prior	2018/2019	2019/2020	2020/2021	2021/2022	2022/2023	2023/2024	Total
PRIVATE FUNDS				5,114	5,114	5,114							5,114
VEN071104 Total				5,114	5,114	5,114							5,114
VEN130106	Ventura	SCCAB		5AL07	NCNH2						L	EXEMPT - 93.127	0
Description: PTC 283 Agency CAMARILLO													
AT ARNEILL RD AND DUNNIGAN ST INTERSECTION, CONSTRUCT TRAFFIC SIGNAL TO REPLACE ALL-WAY STOP. INCLUDES RELATED ROAD IMPROVEMENTS.													
Fund		ENG	R/W	CON	Total	Prior	2018/2019	2019/2020	2020/2021	2021/2022	2022/2023	2023/2024	Total
CMAQ		50		200	250	250							250
CITY FUNDS		7		26	33	33							33
VEN130106 Total		57		226	283	283							283
VEN990341	Ventura	SCCAB		VEN990341	NCR26						L	EXEMPT - 93.126	0
Description: PTC 1,444 Agency SAN BUENAVENTURA													
OMER RAINS BIKE PATH RESTORATION RESTORE 0.8 KM BIKEWAY SEGMENT DESTROYED BY STORMS (STPE-R IN FY 13/14 INCLUDES \$113 IN TOLL CREDITS FOR CONSTRUCTION).													
Fund		ENG	R/W	CON	Total	Prior	2018/2019	2019/2020	2020/2021	2021/2022	2022/2023	2023/2024	Total
CMAQ		163			163	163							163
STP ENHANCE-LOCAL TEA		232			232	232							232
CITY FUNDS		69		980	1,049	1,049							1,049
VEN990341 Total		464		980	1,444	1,444							1,444
VEN121201	Ventura	SCCAB		5AL07	CAR63						L	NON-EXEMPT	0
Description: PTC 531 Agency SIMI VALLEY													
Madera Rd in Simi Valley. Widen eastside from Simi Village Dr to Los Angeles Ave to add third lane and right-turn lane. (STPL-R INCLUDES TOLL CREDITS OF \$61 IN FY 14/15 FOR CON).													
Fund		ENG	R/W	CON	Total	Prior	2018/2019	2019/2020	2020/2021	2021/2022	2022/2023	2023/2024	Total
STP LOCAL - REGIONAL				531	531	531							531
VEN121201 Total				531	531	531							531



Final 2019 Federal Transportation Improvement Program

Completed Projects
Ventura County Project Listing
Local Highway, State Highway, Transit
(in \$000's)

ProjectID	County	Air Basin	Model	RTP ID	Program	Route	Begin	End	Signage Begin	Signage End	System	Conformity Category	Amendment	
VEN140805	Ventura	SCCAB		500703	NCN25						L	TCM Committed	0	
Description:							PTC	1,330			Agency	SIMI VALLEY		
IN SIMI VALLEY, ARROYO SIMI GREENWAY BIKE TRAIL PHASE 3. PAVE CLASS I BIKE TRAIL ON SOUTH SIDE OF ARROYO SIMI FROM MADERA RD TO FIRST ST (0.9 MI). INCLUDES LANDSCAPING ALONG FIFTH ST TRAIL AND PEDESTRIAN/BIKE BRIDGE OVER ARROYO SIMI NEAR FIFTH ST.														
Fund		ENG	R/W	CON	Total	Prior	2018/2019	2019/2020		2020/2021	2021/2022	2022/2023	2023/2024	Total
CITY FUNDS		9		124	133	133								133
ACTIVE TRANSPORTATION PROGRAM - MPO		77		1,120	1,197	1,197								1,197
VEN140805 Total		86		1,244	1,330	1,330								1,330
VEN056407	Ventura	SCCAB		VEN056407	NCN26						L	EXEMPT - 93.126	0	
Description:							PTC	284			Agency	THOUSAND OAKS		
HILLCREST DRIVE FROM TELLER ROAD TO DUESENBERG DRIVE - CLASS II BIKE LANES (CMAQ IN FY 14/15 INCLUDES \$30 IN TOLL CREDITS FOR CONSTRUCTION).														
Fund		ENG	R/W	CON	Total	Prior	2018/2019	2019/2020		2020/2021	2021/2022	2022/2023	2023/2024	Total
CMAQ				250	250	250								250
CITY FUNDS		34			34	34								34
VEN056407 Total		34		250	284	284								284
VEN150615	Ventura	SCCAB		5TDL04	NCR26						L	TCM	0	
Description:							PTC	642			Agency	VENTURA COUNTY		
NEAR POINT MUGU, ADD CLASS 2 BIKE LANES ON BOTH SIDES OF LAS POSAS RD BETWEEN LAGUNA ROAD AND STATE ROUTE 1 TO ELIMINATE A GAP (4.4 MILES)														
Fund		ENG	R/W	CON	Total	Prior	2018/2019	2019/2020		2020/2021	2021/2022	2022/2023	2023/2024	Total
CMAQ				483	483	483								483
COUNTY				159	159	159								159
VEN150615 Total				642	642	642								642
VEN150617	Ventura	SCCAB		5TDL04	NCR26						L	TCM	0	
Description:							PTC	1,300			Agency	VENTURA COUNTY		
NEAR OAK VIEW BETWEEN VENTURA AND OJAI, WIDEN SANTA ANA RD TO PROVIDE CLASS 2 AND 3 BICYCLE LANES ON BOTH SIDES OF THE ROAD (1.8 MILES) BETWEEN MILEPOST 2.0 (S/O SANTA ANA BLVD) AND MILEPOST 3.81 (N/O SANTA ANA BLVD)														
Fund		ENG	R/W	CON	Total	Prior	2018/2019	2019/2020		2020/2021	2021/2022	2022/2023	2023/2024	Total
CMAQ				910	910	910								910
COUNTY		24		366	390	390								390
VEN150617 Total		24		1,276	1,300	1,300								1,300



Final 2019 Federal Transportation Improvement Program

Completed Projects Ventura County Project Listing Local Highway, State Highway, Transit (in \$000's)

ProjectID	County	Air Basin	Model	RTP ID	Program	Route	Begin	End	Signage Begin	Signage End	System	Conformity Category	Amendment
12020	Ventura	SCCAB		12020	CAX63	118	16.9	17.3			S	NON-FEDERAL/NON-REGIONAL MOORPARK	0
Description:							PTC	1,465			Agency		
IN MOORPARK LOS ANGELES AVE WIDEN FROM 4 TO 6 LANES BETWEEN MAUREEN AND LETA YANCY													
Fund		ENG	R/W	CON	Total	Prior	2018/2019	2019/2020	2020/2021	2021/2022	2022/2023	2023/2024	Total
CITY FUNDS				1,465	1,465	1,465							1,465
12020 Total				1,465	1,465	1,465							1,465
ProjectID	County	Air Basin	Model	RTP ID	Program	Route	Begin	End	Signage Begin	Signage End	System	Conformity Category	Amendment
VEN140806	Ventura	SCCAB		500703	NCN26	150	34.39	33.85			S	TCM SANTA PAULA	0
Description:							PTC	635			Agency		
IN SANTA PAULA ON 10TH ST (SR 150) CONSTRUCT NEW CLASS II BIKE LANE BETWEEN SR 126 AND SANTA PAULA ST (1.2 MI). REPAIR SIDEWALKS, ENHANCE CROSSWALKS, ADD BIKE AMENITIES, BENCHES AND LANDSCAPING.													
Fund		ENG	R/W	CON	Total	Prior	2018/2019	2019/2020	2020/2021	2021/2022	2022/2023	2023/2024	Total
CITY FUNDS		58		58	58	58							58
ACTIVE TRANSPORTATION PROGRAM - MPO				577	577	577							577
VEN140806 Total		58		577	635	635							635
ProjectID	County	Air Basin	Model	RTP ID	Program	Route	Begin	End	Signage Begin	Signage End	System	Conformity Category	Amendment
VEN120411	Ventura	SCCAB		5TL0707	NCR30						T	EXEMPT - 93.126	0
Description:							PTC	8,000			Agency	CALTRANS	
VENTURA COUNTY SEALED CORRIDOR(PPNO 2088)													
Fund		ENG	R/W	CON	Total	Prior	2018/2019	2019/2020	2020/2021	2021/2022	2022/2023	2023/2024	Total
STIP ADVANCE CON-IIP		800		7,200	8,000	8,000							8,000
VEN120411 Total		800		7,200	8,000	8,000							8,000
ProjectID	County	Air Basin	Model	RTP ID	Program	Route	Begin	End	Signage Begin	Signage End	System	Conformity Category	Amendment
VEN131001	Ventura	SCCAB		REG0702	BUR17						T	EXEMPT - 93.126	0
Description:							PTC	6,600			Agency	GOLD COAST TRANSIT DISTRICT	
REPLACE ELEVEN (11) CNG BUSES. CMAQ INCLUDES TDC CREDITS OF \$608 IN FY 16/17 IN CON.													
Fund		ENG	R/W	CON	Total	Prior	2018/2019	2019/2020	2020/2021	2021/2022	2022/2023	2023/2024	Total
5307-TR FTA 5307 (FHWA TRANSFER FUNDS)				3,040	3,040	3,040							3,040
PUBLIC TRANS MODERINAZATION IMP AND SERV. ENHANCEMENT ACCT.				3,560	3,560	3,560							3,560
VEN131001 Total				6,600	6,600	6,600							6,600
ProjectID	County	Air Basin	Model	RTP ID	Program	Route	Begin	End	Signage Begin	Signage End	System	Conformity Category	Amendment
VEN081003	Ventura	SCCAB		REG0702	BUR17						T	EXEMPT - 93.126	0
Description:							PTC	453			Agency	MOORPARK	
ONE (1) FIXED-ROUTE BUS FOR REPLACEMENT													
Fund		ENG	R/W	CON	Total	Prior	2018/2019	2019/2020	2020/2021	2021/2022	2022/2023	2023/2024	Total
5307 FTA 5307 UZA FORMULAR				90	90	90							90
LOCAL TRANS FUNDS				363	363	363							363
VEN081003 Total				453	453	453							453



Final 2019 Federal Transportation Improvement Program

Completed Projects
Ventura County Project Listing
Local Highway, State Highway, Transit
(in \$000's)

ProjectID	County	Air Basin	Model	RTP ID	Program					System	Conformity Category	Amendment	
VEN061007	Ventura	SCCAB		VEN061007	NCR10					T	EXEMPT - 93.126	0	
Description: PTC 359 MILLS ROAD AT TELEGRAPH ADJACENT TO PACIFIC VIEW MALL - BUS TURNOUTS WITH BUS SHELTERS, AND OTHER BUS STOP AMENITIES, PLUS STANDARD BUS SHELTERS CITYWIDE													
Fund		ENG	R/W	CON	Total	Prior	2018/2019	2019/2020	2020/2021	2021/2022	2022/2023	2023/2024	Total
CMAQ				310	310	310							310
CITY FUNDS				49	49	49							49
VEN061007 Total				359	359	359							359
VEN120101	Ventura	SCCAB		REG0702	BUN07					T	EXEMPT - 93.126	0	
Description: PTC 150 BUS STOP VOICE ANNUNCIATORS FOR FIXED ROUTE TRANSIT													
Fund		ENG	R/W	CON	Total	Prior	2018/2019	2019/2020	2020/2021	2021/2022	2022/2023	2023/2024	Total
5307-TR FTA 5307 (FHWA TRANSFER FUNDS)				120	120	120							120
CITY FUNDS				30	30	30							30
VEN120101 Total				150	150	150							150
VEN130107	Ventura	SCCAB		5TL0702	PAO00					T	EXEMPT - 93.126	0	
Description: PTC 160 PURCHASE PARATRANSIT SCHEDULING/DISPATCHING SOFTWARE.													
Fund		ENG	R/W	CON	Total	Prior	2018/2019	2019/2020	2020/2021	2021/2022	2022/2023	2023/2024	Total
5307SV SIMI VALLEY URBANIZED AREA				129	129	129							129
LOCAL TRANS FUNDS				31	31	31							31
VEN130107 Total				160	160	160							160
VEN100101	Ventura	SCCAB		REG0702	NCN31					T	EXEMPT - 93.126	0	
Description: PTC 750 SIMI VALLEY / MOORPARK METROLINK GRADE CROSSING IMPROVEMENTS (FY 10 TRANSPORATION APPROPRIATION HIGH SPEED RAIL GRADE CROSSING DEMO FUND)													
Fund		ENG	R/W	CON	Total	Prior	2018/2019	2019/2020	2020/2021	2021/2022	2022/2023	2023/2024	Total
SURFACE TRANS PROG				750	750	750							750
VEN100101 Total				750	750	750							750
VEN150623	Ventura	SCCAB		5OM0702	BUO00					T	EXEMPT - 93.126	0	
Description: PTC 300 OPERATING ASSISTANCE - THOUSAND OAKS TRANSIT BEACH BUS SERVICE													
Fund		ENG	R/W	CON	Total	Prior	2018/2019	2019/2020	2020/2021	2021/2022	2022/2023	2023/2024	Total
5307TO THOUSAND OAKS URBANIZED AREA				150	150	150							150
LOCAL TRANS FUNDS				150	150	150							150
VEN150623 Total				300	300	300							300



Final 2019 Federal Transportation Improvement Program

Completed Projects
Ventura County Project Listing
Local Highway, State Highway, Transit
(in \$000's)

ProjectID	County	Air Basin	Model	RTP ID	Program						System	Conformity Category	Amendment
VEN160102	Ventura	SCCAB		5TL04	BUO00						T	EXEMPT - 93.126	0
Description:											PTC	299	
CONSTRUCTION OF NEW BUS STOPS FOR THE WELLS CENTER-NYELAND ACRES ROUTE													
Fund		ENG	R/W	CON	Total	Prior	2018/2019	2019/2020	2020/2021	2021/2022	2022/2023	2023/2024	Total
5307-TR FTA 5307 (FHWA TRANSFER FUNDS)				265	265	265							265
LOCAL TRANS FUNDS				34	34	34							34
VEN160102 Total				299	299	299							299
VEN150607	Ventura	SCCAB		REG0702	BUR16						T	EXEMPT - 93.126	0
Description:											PTC	1,219	
TWO REPLACEMENT BUSES FOR VCTC													
Fund		ENG	R/W	CON	Total	Prior	2018/2019	2019/2020	2020/2021	2021/2022	2022/2023	2023/2024	Total
5307-TR FTA 5307 (FHWA TRANSFER FUNDS)				1,079	1,079	1,079							1,079
LOCAL TRANS FUNDS				140	140	140							140
VEN150607 Total				1,219	1,219	1,219							1,219
Grand Total		2,167	226	32,001	34,394	34,394							34,394



MAIN OFFICE

900 Wilshire Blvd., Ste. 1700
Los Angeles, CA 90017
Phone: (213) 236-1800

IMPERIAL COUNTY REGIONAL OFFICE

1503 North Imperial Avenue, Suite 104
El Centro, CA 92243
Phone: (760) 353-7800

ORANGE COUNTY REGIONAL OFFICE

OCTA Building
600 South Main Street, Suite 1233
Orange, CA 92868
Phone: (714) 542-3687

RIVERSIDE COUNTY REGIONAL OFFICE

3403 10th Street, Suite 805
Riverside, CA 92501
Phone: (951) 784-1513

SAN BERNARDINO COUNTY REGIONAL OFFICE

Santa Fe Depot
1170 West 3rd Street, Suite 140
San Bernardino, CA 92418
Phone: (909) 806-3556

VENTURA COUNTY REGIONAL OFFICE

950 County Square Drive, Suite 101
Ventura, CA 93003
Phone: (805) 642-2800